

NOTICE!!

These documents have been scanned!

Do not place un-scanned documents beneath this notice!

Do not remove this notice from this file!

GPO Jacket No. 560-102
Print Order 61540
Rise Business Services, LLC
Job=AZ15 7/9/2019



Box Number= AZ15151



Claim Begin-End: AMC447212-AMC447362

1 Initial Receipt



AZ15151-3

AMC446899-AMC448353

United States Department of the Interior
Bureau of Land Management
 DIV OF LANDS, MINRLS & ENERGY
 ONE N CENTRAL AVE
 PHOENIX, AZ 85004 -4427
 Phone: 602-417-9200

Receipt

No: 4023803

Transaction #: 4134633	
Date of Transaction: 11/24/2017	
CUSTOMER:	
KENNECOTT UTAH COPPER 4700 DAYBREAK VIEW PKWY SOUTH JORDAN, UT 84095-5120 US	

LINE #	QTY	DESCRIPTION	REMARKS	UNIT PRICE	TOTAL
		LOCATABLE MINERALS / MINING CLAIMS- NEW, UNADJUD, ONE OR MORE AUTH NOS / NEW MINING CLAIMS MAINTENANCE FEE CASES: AMC447212/\$155.00, AMC447213/\$155.00, AMC447214/\$155.00, AMC447215/\$155.00, AMC447216/\$155.00, AMC447217/\$155.00, AMC447218/\$155.00, AMC447219/\$155.00, AMC447220/\$155.00, AMC447221/\$155.00, AMC447222/\$155.00, AMC447223/\$155.00, AMC447224/\$155.00, AMC447225/\$155.00, AMC447226/\$155.00, AMC447227/\$155.00, AMC447228/\$155.00, AMC447229/\$155.00, AMC447230/\$155.00, AMC447231/\$155.00, AMC447232/\$155.00, AMC447233/\$155.00, AMC447234/\$155.00, AMC447235/\$155.00, AMC447236/\$155.00, AMC447237/\$155.00, AMC447238/\$155.00, AMC447239/\$155.00, AMC447240/\$155.00, AMC447241/\$155.00, AMC447242/\$155.00, AMC447243/\$155.00, AMC447244/\$155.00, AMC447245/\$155.00, AMC447246/\$155.00, AMC447247/\$155.00, AMC447248/\$155.00, AMC447249/\$155.00, AMC447250/\$155.00, AMC447251/\$155.00, AMC447252/\$155.00, AMC447253/\$155.00, AMC447254/\$155.00, AMC447255/\$155.00, AMC447256/\$155.00, AMC447257/\$155.00, AMC447258/\$155.00, AMC447259/\$155.00, AMC447260/\$155.00, AMC447261/\$155.00, AMC447262/\$155.00, AMC447263/\$155.00, AMC447264/\$155.00, AMC447265/\$155.00, AMC447266/\$155.00, AMC447267/\$155.00,			

		AMC447268/\$155.00, AMC447269/\$155.00, AMC447270/\$155.00, AMC447271/\$155.00, AMC447272/\$155.00, AMC447273/\$155.00, AMC447274/\$155.00, AMC447275/\$155.00, AMC447276/\$155.00, AMC447277/\$155.00, AMC447278/\$155.00, AMC447279/\$155.00, AMC447280/\$155.00, AMC447281/\$155.00, AMC447282/\$155.00, AMC447283/\$155.00, AMC447284/\$155.00, AMC447285/\$155.00, AMC447286/\$155.00, AMC447287/\$155.00, AMC447288/\$155.00, AMC447289/\$155.00, AMC447290/\$155.00, AMC447291/\$155.00, AMC447292/\$155.00, AMC447293/\$155.00, AMC447294/\$155.00, AMC447295/\$155.00, AMC447296/\$155.00, AMC447297/\$155.00, AMC447298/\$155.00, AMC447299/\$155.00, AMC447300/\$155.00, AMC447301/\$155.00, AMC447302/\$155.00, AMC447303/\$155.00, AMC447304/\$155.00, AMC447305/\$155.00, AMC447306/\$155.00, AMC447307/\$155.00, AMC447308/\$155.00, AMC447309/\$155.00, AMC447310/\$155.00, AMC447311/\$155.00, AMC447312/\$155.00, AMC447313/\$155.00, AMC447314/\$155.00, AMC447315/\$155.00, AMC447316/\$155.00, AMC447317/\$155.00, AMC447318/\$155.00, AMC447319/\$155.00, AMC447320/\$155.00, AMC447321/\$155.00, AMC447322/\$155.00, AMC447323/\$155.00, AMC447324/\$155.00, AMC447325/\$155.00, AMC447326/\$155.00, AMC447327/\$155.00, AMC447328/\$155.00, AMC447329/\$155.00, AMC447330/\$155.00, AMC447331/\$155.00, AMC447332/\$155.00, AMC447333/\$155.00, AMC447334/\$155.00, AMC447335/\$155.00, AMC447336/\$155.00, AMC447337/\$155.00, AMC447338/\$155.00, AMC447339/\$155.00, AMC447340/\$155.00, AMC447341/\$155.00, AMC447342/\$155.00, AMC447343/\$155.00, AMC447344/\$155.00, AMC447345/\$155.00, AMC447346/\$155.00, AMC447347/\$155.00, AMC447348/\$155.00, AMC447349/\$155.00, AMC447350/\$155.00, AMC447351/\$155.00, AMC447352/\$155.00, AMC447353/\$155.00, AMC447354/\$155.00, AMC447355/\$155.00, AMC447356/\$155.00, AMC447357/\$155.00, AMC447358/\$155.00, AMC447359/\$155.00, AMC447360/\$155.00, AMC447361/\$155.00, AMC447362/\$155.00		
1	151.00		- n/a - 23405.00	
		LOCATABLE MINERALS / MINING CLAIMS- NEW, UNADJUD, ONE OR MORE AUTH NOS /		

NEW MINING CLAIMS LOCATION FEE
CASES: AMC447212/\$37.00, AMC447213/\$37.00,
 AMC447214/\$37.00, AMC447215/\$37.00,
 AMC447216/\$37.00, AMC447217/\$37.00,
 AMC447218/\$37.00, AMC447219/\$37.00,
 AMC447220/\$37.00, AMC447221/\$37.00,
 AMC447222/\$37.00, AMC447223/\$37.00,
 AMC447224/\$37.00, AMC447225/\$37.00,
 AMC447226/\$37.00, AMC447227/\$37.00,
 AMC447228/\$37.00, AMC447229/\$37.00,
 AMC447230/\$37.00, AMC447231/\$37.00,
 AMC447232/\$37.00, AMC447233/\$37.00,
 AMC447234/\$37.00, AMC447235/\$37.00,
 AMC447236/\$37.00, AMC447237/\$37.00,
 AMC447238/\$37.00, AMC447239/\$37.00,
 AMC447240/\$37.00, AMC447241/\$37.00,
 AMC447242/\$37.00, AMC447243/\$37.00,
 AMC447244/\$37.00, AMC447245/\$37.00,
 AMC447246/\$37.00, AMC447247/\$37.00,
 AMC447248/\$37.00, AMC447249/\$37.00,
 AMC447250/\$37.00, AMC447251/\$37.00,
 AMC447252/\$37.00, AMC447253/\$37.00,
 AMC447254/\$37.00, AMC447255/\$37.00,
 AMC447256/\$37.00, AMC447257/\$37.00,
 AMC447258/\$37.00, AMC447259/\$37.00,
 AMC447260/\$37.00, AMC447261/\$37.00,
 AMC447262/\$37.00, AMC447263/\$37.00,
 AMC447264/\$37.00, AMC447265/\$37.00,
 AMC447266/\$37.00, AMC447267/\$37.00,
 AMC447268/\$37.00, AMC447269/\$37.00,
 AMC447270/\$37.00, AMC447271/\$37.00,
 AMC447272/\$37.00, AMC447273/\$37.00,
 AMC447274/\$37.00, AMC447275/\$37.00,
 AMC447276/\$37.00, AMC447277/\$37.00,
 AMC447278/\$37.00, AMC447279/\$37.00,
 AMC447280/\$37.00, AMC447281/\$37.00,
 AMC447282/\$37.00, AMC447283/\$37.00,
 AMC447284/\$37.00, AMC447285/\$37.00,
 AMC447286/\$37.00, AMC447287/\$37.00,
 AMC447288/\$37.00, AMC447289/\$37.00,
 AMC447290/\$37.00, AMC447291/\$37.00,
 AMC447292/\$37.00, AMC447293/\$37.00,
 AMC447294/\$37.00, AMC447295/\$37.00,
 AMC447296/\$37.00, AMC447297/\$37.00,
 AMC447298/\$37.00, AMC447299/\$37.00,
 AMC447300/\$37.00, AMC447301/\$37.00,
 AMC447302/\$37.00, AMC447303/\$37.00,
 AMC447304/\$37.00, AMC447305/\$37.00,
 AMC447306/\$37.00, AMC447307/\$37.00,
 AMC447308/\$37.00, AMC447309/\$37.00,

2 151.00

- n/a - 5587.00

	AMC447310/\$37.00, AMC447311/\$37.00, AMC447312/\$37.00, AMC447313/\$37.00, AMC447314/\$37.00, AMC447315/\$37.00, AMC447316/\$37.00, AMC447317/\$37.00, AMC447318/\$37.00, AMC447319/\$37.00, AMC447320/\$37.00, AMC447321/\$37.00, AMC447322/\$37.00, AMC447323/\$37.00, AMC447324/\$37.00, AMC447325/\$37.00, AMC447326/\$37.00, AMC447327/\$37.00, AMC447328/\$37.00, AMC447329/\$37.00, AMC447330/\$37.00, AMC447331/\$37.00, AMC447332/\$37.00, AMC447333/\$37.00, AMC447334/\$37.00, AMC447335/\$37.00, AMC447336/\$37.00, AMC447337/\$37.00, AMC447338/\$37.00, AMC447339/\$37.00, AMC447340/\$37.00, AMC447341/\$37.00, AMC447342/\$37.00, AMC447343/\$37.00, AMC447344/\$37.00, AMC447345/\$37.00, AMC447346/\$37.00, AMC447347/\$37.00, AMC447348/\$37.00, AMC447349/\$37.00, AMC447350/\$37.00, AMC447351/\$37.00, AMC447352/\$37.00, AMC447353/\$37.00, AMC447354/\$37.00, AMC447355/\$37.00, AMC447356/\$37.00, AMC447357/\$37.00, AMC447358/\$37.00, AMC447359/\$37.00, AMC447360/\$37.00, AMC447361/\$37.00, AMC447362/\$37.00			
3	LOCATABLE MINERALS / MINING CLAIMS- NEW, UNADJUD, ONE OR MORE AUTH NOS / NEW MINING CLAIM PROCESSING FEE CASES: AMC447212/\$20.00, AMC447213/\$20.00, AMC447214/\$20.00, AMC447215/\$20.00, AMC447216/\$20.00, AMC447217/\$20.00, AMC447218/\$20.00, AMC447219/\$20.00, AMC447220/\$20.00, AMC447221/\$20.00, AMC447222/\$20.00, AMC447223/\$20.00, AMC447224/\$20.00, AMC447225/\$20.00, AMC447226/\$20.00, AMC447227/\$20.00, AMC447228/\$20.00, AMC447229/\$20.00, AMC447230/\$20.00, AMC447231/\$20.00, AMC447232/\$20.00, AMC447233/\$20.00, AMC447234/\$20.00, AMC447235/\$20.00, AMC447236/\$20.00, AMC447237/\$20.00, AMC447238/\$20.00, AMC447239/\$20.00, AMC447240/\$20.00, AMC447241/\$20.00, AMC447242/\$20.00, AMC447243/\$20.00, AMC447244/\$20.00, AMC447245/\$20.00, AMC447246/\$20.00, AMC447247/\$20.00, AMC447248/\$20.00, AMC447249/\$20.00, AMC447250/\$20.00, AMC447251/\$20.00,			

151.00

AMC447252/\$20.00, AMC447253/\$20.00,
 AMC447254/\$20.00, AMC447255/\$20.00,
 AMC447256/\$20.00, AMC447257/\$20.00,
 AMC447258/\$20.00, AMC447259/\$20.00,
 AMC447260/\$20.00, AMC447261/\$20.00,
 AMC447262/\$20.00, AMC447263/\$20.00,
 AMC447264/\$20.00, AMC447265/\$20.00,
 AMC447266/\$20.00, AMC447267/\$20.00,
 AMC447268/\$20.00, AMC447269/\$20.00,
 AMC447270/\$20.00, AMC447271/\$20.00,
 AMC447272/\$20.00, AMC447273/\$20.00,
 AMC447274/\$20.00, AMC447275/\$20.00,
 AMC447276/\$20.00, AMC447277/\$20.00,
 AMC447278/\$20.00, AMC447279/\$20.00,
 AMC447280/\$20.00, AMC447281/\$20.00,
 AMC447282/\$20.00, AMC447283/\$20.00,
 AMC447284/\$20.00, AMC447285/\$20.00,
 AMC447286/\$20.00, AMC447287/\$20.00,
 AMC447288/\$20.00, AMC447289/\$20.00,
 AMC447290/\$20.00, AMC447291/\$20.00,
 AMC447292/\$20.00, AMC447293/\$20.00,
 AMC447294/\$20.00, AMC447295/\$20.00,
 AMC447296/\$20.00, AMC447297/\$20.00,
 AMC447298/\$20.00, AMC447299/\$20.00,
 AMC447300/\$20.00, AMC447301/\$20.00,
 AMC447302/\$20.00, AMC447303/\$20.00,
 AMC447304/\$20.00, AMC447305/\$20.00,
 AMC447306/\$20.00, AMC447307/\$20.00,
 AMC447308/\$20.00, AMC447309/\$20.00,
 AMC447310/\$20.00, AMC447311/\$20.00,
 AMC447312/\$20.00, AMC447313/\$20.00,
 AMC447314/\$20.00, AMC447315/\$20.00,
 AMC447316/\$20.00, AMC447317/\$20.00,
 AMC447318/\$20.00, AMC447319/\$20.00,
 AMC447320/\$20.00, AMC447321/\$20.00,
 AMC447322/\$20.00, AMC447323/\$20.00,
 AMC447324/\$20.00, AMC447325/\$20.00,
 AMC447326/\$20.00, AMC447327/\$20.00,
 AMC447328/\$20.00, AMC447329/\$20.00,
 AMC447330/\$20.00, AMC447331/\$20.00,
 AMC447332/\$20.00, AMC447333/\$20.00,
 AMC447334/\$20.00, AMC447335/\$20.00,
 AMC447336/\$20.00, AMC447337/\$20.00,
 AMC447338/\$20.00, AMC447339/\$20.00,
 AMC447340/\$20.00, AMC447341/\$20.00,
 AMC447342/\$20.00, AMC447343/\$20.00,
 AMC447344/\$20.00, AMC447345/\$20.00,
 AMC447346/\$20.00, AMC447347/\$20.00,
 AMC447348/\$20.00, AMC447349/\$20.00,
 AMC447350/\$20.00, AMC447351/\$20.00,

- n/a -

3020.00

		AMC447352/\$20.00, AMC447353/\$20.00, AMC447354/\$20.00, AMC447355/\$20.00, AMC447356/\$20.00, AMC447357/\$20.00, AMC447358/\$20.00, AMC447359/\$20.00, AMC447360/\$20.00, AMC447361/\$20.00, AMC447362/\$20.00			
4	1.00	OVERPAYMENT / OVERPAYMENT OF FEES / OVERPAYMENT OF \$1.00 OR MORE		1101.00	1101.00
TOTAL:				\$33,113.00	

PAYMENT INFORMATION					
1	AMOUNT:	33113.00	POSTMARKED:	N/A	
	TYPE:	CHECK	RECEIVED:	11/24/2017	
	CHECK NO:	0080001842			
	NAME:	KENNECOTT UTAH COPPER 4700 DAYBREAK VIEW PKWY SOUTH JORDAN UT 84095-5120 US			

REMARKS	

This receipt was generated by the automated BLM Collections and Billing System and is a paper representation of a portion of the official electronic record contained therein.

NOTICE!!

These documents have been scanned!

Do not place un-scanned documents beneath this notice!

Do not remove this notice from this file!

GPO Jacket No. 560-102
Print Order 61540
Rise Business Services, LLC
Job=AZ15 7/9/2019



Box Number= AZ15151



Claim Begin-End: AMC447212-AMC447362

2 Correspondence



AZ15151-3

AMC446899-AMC448353



United States Department of the Interior

BUREAU OF LAND MANAGEMENT

Arizona State Office

One North Central Avenue, Suite 800

Phoenix, Arizona 85004-4427

www.blm.gov/az/

NOV 08 2019



In Reply Refer To:

3800 (9200) PB

AMC435971; AMC441247; AMC441724; AMC447212; AMC447515; AMC451800;

CERTIFIED MAIL - RETURN RECEIPT REQUESTED No. 9214 8901 9403 8398 8657 88

DECISION

KENNECOTT EXPLORATION COMPANY-	:	This decision affects those claims
LAND DEPT	:	shown on the attached list(s).
2640 W 1700 S	:	
SALT LAKE CITY, UT 84104-4269	:	

SEE ATTACHMENT(S) FOR CLAIM NAMES AND AMC NUMBERS

MINING CLAIMS DECLARED FORFEITED

The mining claims listed above have been declared forfeited as of September 1, 2019, for failure to timely file the required maintenance fee payment or small miner's maintenance fee waiver (waiver).

Claimants are required to pay an annual non-refundable maintenance fee of \$165 per 20 acres or portion thereof, or submit a waiver, on or before September 1 of each year. These requirements were established by 30 U.S.C. 28f-1, as amended, and 43 CFR 3834 and 3835.

Our records do not show receipt of a maintenance fee payment or small miner waiver filed on or before the due date. Therefore, the claims listed above are forfeited.

Reclamation Requirements

This decision does not relieve you of the liability for reclamation of all areas disturbed by your activities on lands covered by the subject mining claim(s) and/or site(s). After you complete the reclamation, you must notify the authorized officer of the appropriate surface managing agency so that the authorized officer may conduct a final site inspection and determine whether you may be released from liability. If you fail to reclaim the land to the satisfaction of the authorized officer, the surface management agency may cite you for noncompliance under its surface management regulations. For land administered by the Bureau of Land Management (BLM), if

you fail to reclaim the land to the satisfaction of the authorized officer as required in 43 CFR Subpart 3809, the BLM will issue an order of noncompliance under 43CFR 3809.601(a). If you fail to comply with the non-compliance order, BLM may take further action under 43 CFR 3809.604. Failure to conduct reclamation is a prohibited act that may subject you to criminal penalties. See 43 CFR 3809.605(h) and 43 CFR 3809.700.

Appeal Procedures

This decision may be appealed to the Interior Board of Land Appeals, Office of the Secretary, in accordance with the regulations contained in 43 CFR, Part 4, and the enclosed Form 1842-1. If an appeal is taken, your notice of appeal must be filed in this office (at the above address) within 30 days from receipt of this decision. The appellant has the burden of showing that the decision appealed from is in error.

If you wish to file a petition pursuant to regulation 43 CFR 4.21 (58 FR 4939, January 19, 1993) for a stay of the effectiveness of this decision during the time that your appeal is being reviewed by the Board, the petition for a stay must accompany your notice of appeal. A petition for a stay is required to show sufficient justification based on the standards listed below. Copies of the notice of appeal and petition for a stay **must** also be submitted to each party named in this decision and to the Interior Board of Land Appeals and to the appropriate Office of the Solicitor (see 43 CFR 4.413) at the same time the original documents are filed with this office. If you request a stay, you have the burden of proof to demonstrate that a stay should be granted.

Standards for Obtaining a Stay

Except as otherwise provided by law or other pertinent regulation, a petition for a stay of a decision pending appeal shall show sufficient justification based on the following standards:

- (1) The relative harm to the parties if the stay is granted or denied,
- (1) The likelihood of the appellant's success on the merits,
- (2) The likelihood of immediate and irreparable harm if the stay is not granted, and
- (3) Whether the public interest favors granting the stay.

Please include your AMC serial number(s) on all correspondence. If additional information is required, please call Pauline Brown at 602-417-9360.



Elena Fink
Deputy State Director
Lands, Minerals and Energy Division

Enclosure(s)

US Department of the Interior
Bureau of Land Management
1 N Central Ave Ste 800
Phoenix, AZ 85004

USPS CERTIFIED MAIL



9214 8901 9403 8398 8657 88

KENNECOTT EXPLORATION COMPANY - LAND DEPARTMENT
2640 W 1700 S
SALT LAKE CTY UT 84104-4269



Date Produced: 11/25/2019

ConnectSuite Inc.:

The following is the delivery information for Certified Mail™/RRE item number 9214 8901 9403 8398 8657 88. Our records indicate that this item was delivered on 11/18/2019 at 01:58 p.m. in SALT LAKE CITY, UT 84104. The scanned image of the recipient information is provided below.

Signature of Recipient :

A handwritten signature in black ink that reads "James Walker".

Address of Recipient :

A handwritten address in black ink that reads "7540".

Thank you for selecting the Postal Service for your mailing needs. If you require additional assistance, please contact your local post office or Postal Service representative.

Sincerely,
United States Postal Service

The customer reference number shown below is not validated or endorsed by the United States Postal Service. It is solely for customer use.

Customer Reference Number: C1744151.9937757

LIST OF CLAIMS FOR 2020 CLOSURE

KENNECOTT EXPLORATION COMPANY- LAND DEPT

2640 W 1700 S

SALT LAKE CITY UTAH 84104-4269

CLAIM NUMBER	LEAD FILE NUMBER	CLAIM NAME
AMC436156	AMC435971	GA186
AMC436158	AMC435971	GA188
AMC436160	AMC435971	GA190
AMC436161	AMC435971	GA191
AMC436162	AMC435971	GA192
AMC436163	AMC435971	GA193
AMC436164	AMC435971	GA194
AMC436165	AMC435971	GA195
AMC436166	AMC435971	GA196
AMC436168	AMC435971	GA198
AMC436169	AMC435971	GA199
AMC436170	AMC435971	GA200
AMC436171	AMC435971	GA201
AMC436172	AMC435971	GA202
AMC436173	AMC435971	GA203
AMC436174	AMC435971	GA204
AMC436175	AMC435971	GA205
AMC436176	AMC435971	GA206
AMC436177	AMC435971	GA207
AMC436178	AMC435971	GA208
AMC436179	AMC435971	GA209
AMC436180	AMC435971	GA210
AMC436181	AMC435971	GA211
AMC436182	AMC435971	GA212
AMC436183	AMC435971	GA213
AMC436184	AMC435971	GA214
AMC436185	AMC435971	GA215
AMC436186	AMC435971	GA216
AMC436187	AMC435971	GA217
AMC436188	AMC435971	GA218
AMC436189	AMC435971	GA219
AMC436190	AMC435971	GA220
AMC436191	AMC435971	GA221
AMC436192	AMC435971	GA222
AMC436193	AMC435971	GA223
AMC436194	AMC435971	GA224
AMC436195	AMC435971	GA225
AMC436196	AMC435971	GA226
AMC436197	AMC435971	GA227
AMC436198	AMC435971	GA228
AMC436199	AMC435971	GA229
AMC436200	AMC435971	GA230
AMC436201	AMC435971	GA231

CLAIM NUMBER	LEAD FILE NUMBER	CLAIM NAME
AMC436202	AMC435971	GA232
AMC436203	AMC435971	GA233
AMC436204	AMC435971	GA234
AMC436232	AMC435971	GA262
AMC436233	AMC435971	GA263
AMC436234	AMC435971	GA264
AMC436235	AMC435971	GA265
AMC436236	AMC435971	GA266
AMC436237	AMC435971	GA267
AMC436238	AMC435971	GA268
AMC436239	AMC435971	GA269
AMC436240	AMC435971	GA270
AMC436241	AMC435971	GA271
AMC436242	AMC435971	GA272
AMC436243	AMC435971	GA273
AMC436244	AMC435971	GA274
AMC436245	AMC435971	GA275
AMC436246	AMC435971	GA276
AMC436247	AMC435971	GA277
AMC436248	AMC435971	GA278
AMC436249	AMC435971	GA279
AMC436250	AMC435971	GA280
AMC436251	AMC435971	GA281
AMC436252	AMC435971	GA282
AMC436253	AMC435971	GA283
AMC436254	AMC435971	GA284
AMC436255	AMC435971	GA285
AMC436256	AMC435971	GA286
AMC436257	AMC435971	GA287
AMC436258	AMC435971	GA288
AMC436259	AMC435971	GA289
AMC436260	AMC435971	GA290
AMC436261	AMC435971	GA291
AMC436262	AMC435971	GA292
AMC436263	AMC435971	GA293
AMC436264	AMC435971	GA294
AMC436265	AMC435971	GA295
AMC436266	AMC435971	GA296
AMC436267	AMC435971	GA297
AMC436268	AMC435971	GA298
AMC436269	AMC435971	GA299
AMC436270	AMC435971	GA300
AMC436271	AMC435971	GA301

LIST OF CLAIMS FOR 2020 CLOSURE

KENNECOTT EXPLORATION COMPANY- LAND DEPT

2640 W 1700 S

SALT LAKE CITY UTAH 84104-4269

CLAIM NUMBER	LEAD FILE NUMBER	CLAIM NAME
AMC436272	AMC435971	GA302
AMC436273	AMC435971	GA303
AMC436274	AMC435971	GA304
AMC436275	AMC435971	GA305
AMC436276	AMC435971	GA306
AMC436277	AMC435971	GA307
AMC436427	AMC435971	GA517
AMC436428	AMC435971	GA518
AMC436429	AMC435971	GA519
AMC436430	AMC435971	GA520
AMC436431	AMC435971	GA521
AMC436432	AMC435971	GA523
AMC436433	AMC435971	GA524
AMC436434	AMC435971	GA525
AMC436435	AMC435971	GA526
AMC436436	AMC435971	GA527
AMC436437	AMC435971	GA528
AMC436438	AMC435971	GA529
AMC436439	AMC435971	GA530
AMC436440	AMC435971	GA531
AMC436441	AMC435971	GA532
AMC436442	AMC435971	GA533
AMC436443	AMC435971	GA534
AMC436444	AMC435971	GA535
AMC436445	AMC435971	GA536
AMC436446	AMC435971	GA537
AMC436447	AMC435971	GA538
AMC436448	AMC435971	GA539
AMC436449	AMC435971	GA540
AMC436450	AMC435971	GA541
AMC441298	AMC441247	MF052
AMC441299	AMC441247	MF053
AMC441300	AMC441247	MF054
AMC441301	AMC441247	MF055
AMC441302	AMC441247	MF056
AMC441303	AMC441247	MF057
AMC441304	AMC441247	MF058
AMC441305	AMC441247	MF059
AMC441306	AMC441247	MF060
AMC441307	AMC441247	MF061
AMC441308	AMC441247	MF062
AMC441309	AMC441247	MF063
AMC441310	AMC441247	MF064
AMC441311	AMC441247	MF065
AMC441312	AMC441247	MF066

CLAIM NUMBER	LEAD FILE NUMBER	CLAIM NAME
AMC441313	AMC441247	MF067
AMC441314	AMC441247	MF068
AMC441315	AMC441247	MF069
AMC441316	AMC441247	MF070
AMC441317	AMC441247	MF071
AMC441318	AMC441247	MF072
AMC441319	AMC441247	MF073
AMC441320	AMC441247	MF074
AMC441321	AMC441247	MF075
AMC441322	AMC441247	MF076
AMC441323	AMC441247	MF077
AMC441324	AMC441247	MF078
AMC441325	AMC441247	MF079
AMC441326	AMC441247	MF080
AMC441327	AMC441247	MF081
AMC441328	AMC441247	MF082
AMC441329	AMC441247	MF083
AMC441330	AMC441247	MF084
AMC441331	AMC441247	MF085
AMC441332	AMC441247	MF086
AMC441333	AMC441247	MF087
AMC441334	AMC441247	MF088
AMC441335	AMC441247	MF089
AMC441336	AMC441247	MF090
AMC441337	AMC441247	MF091
AMC441338	AMC441247	MF092
AMC441339	AMC441247	MF093
AMC441340	AMC441247	MF094
AMC441341	AMC441247	MF095
AMC441342	AMC441247	MF096
AMC441343	AMC441247	MF097
AMC441344	AMC441247	MF098
AMC441345	AMC441247	MF099
AMC441346	AMC441247	MF100
AMC441347	AMC441247	MF101
AMC441348	AMC441247	MF102
AMC441349	AMC441247	MF103
AMC441350	AMC441247	MF104
AMC441351	AMC441247	MF105
AMC441352	AMC441247	MF106
AMC441353	AMC441247	MF107
AMC441354	AMC441247	MF108
AMC441355	AMC441247	MF109
AMC441356	AMC441247	MF110
AMC441357	AMC441247	MF111

LIST OF CLAIMS FOR 2020 CLOSURE

KENNECOTT EXPLORATION COMPANY- LAND DEPT

2640 W 1700 S

SALT LAKE CITY UTAH 84104-4269

CLAIM NUMBER	LEAD FILE NUMBER	CLAIM NAME
AMC441358	AMC441247	MF112
AMC441359	AMC441247	MF113
AMC441360	AMC441247	MF114
AMC441361	AMC441247	MF115
AMC441362	AMC441247	MF116
AMC441363	AMC441247	MF117
AMC441364	AMC441247	MF118
AMC441365	AMC441247	MF119
AMC441366	AMC441247	MF120
AMC441367	AMC441247	MF121
AMC441368	AMC441247	MF122
AMC441369	AMC441247	MF123
AMC441370	AMC441247	MF124
AMC441371	AMC441247	MF125
AMC441372	AMC441247	MF126
AMC441373	AMC441247	MF127
AMC441374	AMC441247	MF128
AMC441375	AMC441247	MF129
AMC441376	AMC441247	MF130
AMC441377	AMC441247	MF131
AMC441378	AMC441247	MF132
AMC441379	AMC441247	MF133
AMC441380	AMC441247	MF134
AMC441381	AMC441247	MF135
AMC441382	AMC441247	MF136
AMC441383	AMC441247	MF137
AMC441384	AMC441247	MF138
AMC441385	AMC441247	MF139
AMC441386	AMC441247	MF140
AMC441387	AMC441247	MF141
AMC441388	AMC441247	MF142
AMC441389	AMC441247	MF143
AMC441390	AMC441247	MF144
AMC441391	AMC441247	MF145
AMC441392	AMC441247	MF146
AMC441393	AMC441247	MF147
AMC441394	AMC441247	MF148
AMC441395	AMC441247	MF149
AMC441396	AMC441247	MF150
AMC441397	AMC441247	MF151
AMC441398	AMC441247	MF152
AMC441399	AMC441247	MF153
AMC441400	AMC441247	MF154
AMC441410	AMC441247	MF164
AMC441411	AMC441247	MF165
AMC441412	AMC441247	MF166

CLAIM NUMBER	LEAD FILE NUMBER	CLAIM NAME
AMC441413	AMC441247	MF167
AMC441414	AMC441247	MF168
AMC441415	AMC441247	MF169
AMC441416	AMC441247	MF170
AMC441417	AMC441247	MF171
AMC441418	AMC441247	MF172
AMC441419	AMC441247	MF173
AMC441420	AMC441247	MF174
AMC441421	AMC441247	MF175
AMC441422	AMC441247	MF176
AMC441423	AMC441247	MF177
AMC441424	AMC441247	MF178
AMC441425	AMC441247	MF179
AMC441426	AMC441247	MF180
AMC441427	AMC441247	MF181
AMC441428	AMC441247	MF182
AMC441429	AMC441247	MF183
AMC441430	AMC441247	MF184
AMC441431	AMC441247	MF185
AMC441432	AMC441247	MF186
AMC441433	AMC441247	MF187
AMC441434	AMC441247	MF188
AMC441435	AMC441247	MF189
AMC441436	AMC441247	MF190
AMC441437	AMC441247	MF191
AMC441438	AMC441247	MF192
AMC441439	AMC441247	MF193
AMC441440	AMC441247	MF194
AMC441445	AMC441247	MF199
AMC441446	AMC441247	MF200
AMC441447	AMC441247	MF201
AMC441448	AMC441247	MF202
AMC441449	AMC441247	MF203
AMC441450	AMC441247	MF204
AMC441451	AMC441247	MF205
AMC441452	AMC441247	MF206
AMC441453	AMC441247	MF207
AMC441454	AMC441247	MF208
AMC441455	AMC441247	MF209
AMC441456	AMC441247	MF210
AMC441457	AMC441247	MF211
AMC441458	AMC441247	MF212
AMC441459	AMC441247	MF213
AMC441460	AMC441247	MF214
AMC441461	AMC441247	MF215
AMC441462	AMC441247	MF216

LIST OF CLAIMS FOR 2020 CLOSURE

KENNECOTT EXPLORATION COMPANY- LAND DEPT

2640 W 1700 S

SALT LAKE CITY UTAH 84104-4269

CLAIM NUMBER	LEAD FILE NUMBER	CLAIM NAME
AMC441463	AMC441247	MF217
AMC441464	AMC441247	MF218
AMC441465	AMC441247	MF219
AMC441466	AMC441247	MF220
AMC441467	AMC441247	MF221
AMC441468	AMC441247	MF222
AMC441469	AMC441247	MF223
AMC441470	AMC441247	MF224
AMC441471	AMC441247	MF225
AMC441472	AMC441247	MF226
AMC441473	AMC441247	MF227
AMC441474	AMC441247	MF228
AMC441475	AMC441247	MF229
AMC441480	AMC441247	MF234
AMC441481	AMC441247	MF235
AMC441482	AMC441247	MF236
AMC441483	AMC441247	MF237
AMC441484	AMC441247	MF238
AMC441485	AMC441247	MF239
AMC441486	AMC441247	MF240
AMC441487	AMC441247	MF241
AMC441488	AMC441247	MF242
AMC441489	AMC441247	MF243
AMC441490	AMC441247	MF244
AMC441491	AMC441247	MF245
AMC441492	AMC441247	MF246
AMC441493	AMC441247	MF247
AMC441494	AMC441247	MF248
AMC441495	AMC441247	MF249
AMC441496	AMC441247	MF250
AMC441497	AMC441247	MF251
AMC441498	AMC441247	MF252
AMC441499	AMC441247	MF253
AMC441500	AMC441247	MF254
AMC441501	AMC441247	MF255
AMC441502	AMC441247	MF256
AMC441503	AMC441247	MF257
AMC441504	AMC441247	MF258
AMC441505	AMC441247	MF259
AMC441506	AMC441247	MF260
AMC441507	AMC441247	MF261
AMC441508	AMC441247	MF262
AMC441509	AMC441247	MF263
AMC441510	AMC441247	MF264
AMC441511	AMC441247	MF265
AMC441516	AMC441247	MF270

CLAIM NUMBER	LEAD FILE NUMBER	CLAIM NAME
AMC441517	AMC441247	MF271
AMC441518	AMC441247	MF272
AMC441519	AMC441247	MF273
AMC441520	AMC441247	MF274
AMC441521	AMC441247	MF275
AMC441522	AMC441247	MF276
AMC441523	AMC441247	MF277
AMC441524	AMC441247	MF278
AMC441525	AMC441247	MF279
AMC441526	AMC441247	MF280
AMC441527	AMC441247	MF281
AMC441528	AMC441247	MF282
AMC441529	AMC441247	MF283
AMC441530	AMC441247	MF284
AMC441531	AMC441247	MF285
AMC441532	AMC441247	MF286
AMC441533	AMC441247	MF287
AMC441534	AMC441247	MF288
AMC441535	AMC441247	MF289
AMC441536	AMC441247	MF290
AMC441537	AMC441247	MF291
AMC441538	AMC441247	MF292
AMC441539	AMC441247	MF293
AMC441540	AMC441247	MF294
AMC441551	AMC441247	MF305
AMC441552	AMC441247	MF306
AMC441553	AMC441247	MF307
AMC441554	AMC441247	MF308
AMC441555	AMC441247	MF309
AMC441556	AMC441247	MF310
AMC441557	AMC441247	MF311
AMC441558	AMC441247	MF312
AMC441559	AMC441247	MF313
AMC441560	AMC441247	MF314
AMC441561	AMC441247	MF315
AMC441562	AMC441247	MF316
AMC441563	AMC441247	MF317
AMC441564	AMC441247	MF318
AMC441565	AMC441247	MF319
AMC441566	AMC441247	MF320
AMC441567	AMC441247	MF321
AMC441568	AMC441247	MF322
AMC441569	AMC441247	MF323
AMC441570	AMC441247	MF324
AMC441571	AMC441247	MF325
AMC441572	AMC441247	MF326

LIST OF CLAIMS FOR 2020 CLOSURE

KENNECOTT EXPLORATION COMPANY- LAND DEPT

2640 W 1700 S

SALT LAKE CITY UTAH 84104-4269

CLAIM NUMBER	LEAD FILE NUMBER	CLAIM NAME
AMC441573	AMC441247	MF327
AMC441574	AMC441247	MF328
AMC441575	AMC441247	MF329
AMC441586	AMC441247	MF340
AMC441587	AMC441247	MF341
AMC441588	AMC441247	MF342
AMC441589	AMC441247	MF343
AMC441590	AMC441247	MF344
AMC441591	AMC441247	MF345
AMC441592	AMC441247	MF346
AMC441593	AMC441247	MF347
AMC441594	AMC441247	MF348
AMC441595	AMC441247	MF349
AMC441596	AMC441247	MF350
AMC441597	AMC441247	MF351
AMC441598	AMC441247	MF352
AMC441599	AMC441247	MF353
AMC441600	AMC441247	MF354
AMC441601	AMC441247	MF355
AMC441602	AMC441247	MF356
AMC441603	AMC441247	MF357
AMC441604	AMC441247	MF358
AMC441605	AMC441247	MF359
AMC441606	AMC441247	MF360
AMC441607	AMC441247	MF361
AMC441608	AMC441247	MF362
AMC441609	AMC441247	MF363
AMC441610	AMC441247	MF364
AMC441741	AMC441724	MV 18
AMC441742	AMC441724	MV 19
AMC441743	AMC441724	MV 20
AMC441744	AMC441724	MV 21
AMC441761	AMC441724	MV 38
AMC441762	AMC441724	MV 39
AMC441763	AMC441724	MV 40
AMC441764	AMC441724	MV 41
AMC441790	AMC441724	MV 67
AMC441791	AMC441724	MV 68
AMC441792	AMC441724	MV 69
AMC441793	AMC441724	MV 70
AMC441794	AMC441724	MV 71
AMC441795	AMC441724	MV 72
AMC441796	AMC441724	MV 73
AMC441797	AMC441724	MV 74
AMC441798	AMC441724	MV 75
AMC441799	AMC441724	MV 76

CLAIM NUMBER	LEAD FILE NUMBER	CLAIM NAME
AMC441800	AMC441724	MV 77
AMC441801	AMC441724	MV 78
AMC441802	AMC441724	MV 79
AMC441803	AMC441724	MV 80
AMC441804	AMC441724	MV 81
AMC441805	AMC441724	MV 82
AMC441806	AMC441724	MV 83
AMC441807	AMC441724	MV 84
AMC441808	AMC441724	MV 85
AMC441825	AMC441724	MV 102
AMC441826	AMC441724	MV 103
AMC441827	AMC441724	MV 104
AMC441828	AMC441724	MV 105
AMC441829	AMC441724	MV 106
AMC441830	AMC441724	MV 107
AMC441831	AMC441724	MV 108
AMC441832	AMC441724	MV 109
AMC441833	AMC441724	MV 110
AMC441834	AMC441724	MV 111
AMC441835	AMC441724	MV 112
AMC441836	AMC441724	MV 113
AMC441837	AMC441724	MV 114
AMC441838	AMC441724	MV 115
AMC441839	AMC441724	MV 116
AMC441840	AMC441724	MV 117
AMC441841	AMC441724	MV 118
AMC441842	AMC441724	MV 119
AMC441843	AMC441724	MV 120
AMC441872	AMC441724	MV 149
AMC441873	AMC441724	MV 150
AMC441874	AMC441724	MV 151
AMC441875	AMC441724	MV 152
AMC441876	AMC441724	MV 153
AMC441877	AMC441724	MV 154
AMC441878	AMC441724	MV 155
AMC441879	AMC441724	MV 156
AMC441880	AMC441724	MV 157
AMC441881	AMC441724	MV 158
AMC441882	AMC441724	MV 159
AMC441883	AMC441724	MV 160
AMC441884	AMC441724	MV 161
AMC441885	AMC441724	MV 162
AMC441886	AMC441724	MV 163
AMC441887	AMC441724	MV 164
AMC441888	AMC441724	MV 165
AMC441889	AMC441724	MV 166

LIST OF CLAIMS FOR 2020 CLOSURE

KENNECOTT EXPLORATION COMPANY- LAND DEPT

2640 W 1700 S

SALT LAKE CITY UTAH 84104-4269

CLAIM NUMBER	LEAD FILE NUMBER	CLAIM NAME
AMC441919	AMC441724	MV 196
AMC441920	AMC441724	MV 197
AMC441921	AMC441724	MV 198
AMC441922	AMC441724	MV 199
AMC441923	AMC441724	MV 200
AMC441924	AMC441724	MV 201
AMC441925	AMC441724	MV 202
AMC441926	AMC441724	MV 203
AMC441927	AMC441724	MV 204
AMC441928	AMC441724	MV 205
AMC441929	AMC441724	MV 206
AMC441930	AMC441724	MV 207
AMC441931	AMC441724	MV 208
AMC441932	AMC441724	MV 209
AMC441933	AMC441724	MV 210
AMC441934	AMC441724	MV 211
AMC441935	AMC441724	MV 212
AMC441936	AMC441724	MV 213
AMC441966	AMC441724	MV 243
AMC441967	AMC441724	MV 244
AMC441968	AMC441724	MV 245
AMC441969	AMC441724	MV 246
AMC441970	AMC441724	MV 247
AMC441971	AMC441724	MV 248
AMC441972	AMC441724	MV 249
AMC441973	AMC441724	MV 250
AMC441974	AMC441724	MV 251
AMC441975	AMC441724	MV 252
AMC441976	AMC441724	MV 253
AMC441977	AMC441724	MV 254
AMC441978	AMC441724	MV 255
AMC441979	AMC441724	MV 256
AMC442005	AMC441724	MV 282
AMC442006	AMC441724	MV 283
AMC442007	AMC441724	MV 284
AMC442008	AMC441724	MV 285
AMC442009	AMC441724	MV 286
AMC442010	AMC441724	MV 287
AMC442011	AMC441724	MV 288
AMC442012	AMC441724	MV 289
AMC442013	AMC441724	MV 290
AMC442014	AMC441724	MV 291
AMC442015	AMC441724	MV 292
AMC442016	AMC441724	MV 293
AMC442017	AMC441724	MV 294
AMC442018	AMC441724	MV 295

CLAIM NUMBER	LEAD FILE NUMBER	CLAIM NAME
AMC442019	AMC441724	MV 296
AMC442020	AMC441724	MV 297
AMC442021	AMC441724	MV 298
AMC442022	AMC441724	MV 299
AMC447223	AMC447212	MV462
AMC447224	AMC447212	MV463
AMC447225	AMC447212	MV464
AMC447226	AMC447212	MV465
AMC447227	AMC447212	MV466
AMC447228	AMC447212	MV467
AMC447229	AMC447212	MV468
AMC447230	AMC447212	MV469
AMC447292	AMC447212	MV536
AMC447293	AMC447212	MV537
AMC447294	AMC447212	MV539
AMC447330	AMC447212	MV581
AMC447331	AMC447212	MV582
AMC447332	AMC447212	MV583
AMC447538	AMC447515	CN026
AMC447539	AMC447515	CN027
AMC447540	AMC447515	CN028
AMC447541	AMC447515	CN029
AMC447542	AMC447515	CN030
AMC447543	AMC447515	CN031
AMC447544	AMC447515	CN032
AMC447545	AMC447515	CN033
AMC447546	AMC447515	CN034
AMC447547	AMC447515	CN035
AMC447548	AMC447515	CN036
AMC447549	AMC447515	CN037
AMC447550	AMC447515	CN038
AMC447551	AMC447515	CN039
AMC447552	AMC447515	CN040
AMC447553	AMC447515	CN041
AMC447554	AMC447515	CN042
AMC447593	AMC447515	CN089
AMC447594	AMC447515	CN090
AMC447595	AMC447515	CN091
AMC447596	AMC447515	CN092
AMC447597	AMC447515	CN093
AMC447598	AMC447515	CN094
AMC447599	AMC447515	CN095
AMC447600	AMC447515	CN096
AMC447601	AMC447515	CN097
AMC447602	AMC447515	CN098
AMC447603	AMC447515	CN099

LIST OF CLAIMS FOR 2020 CLOSURE

KENNECOTT EXPLORATION COMPANY- LAND DEPT

2640 W 1700 S

SALT LAKE CITY UTAH 84104-4269

CLAIM NUMBER	LEAD FILE NUMBER	CLAIM NAME
AMC447604	AMC447515	CN100
AMC447605	AMC447515	CN101
AMC447606	AMC447515	CN102
AMC447607	AMC447515	CN103
AMC447608	AMC447515	CN104
AMC447609	AMC447515	CN105
AMC447610	AMC447515	CN106
AMC447611	AMC447515	CN107
AMC447612	AMC447515	CN108
AMC447613	AMC447515	CN109
AMC447614	AMC447515	CN110
AMC447675	AMC447515	CN175
AMC447676	AMC447515	CN176
AMC447677	AMC447515	CN177
AMC447678	AMC447515	CN178
AMC447679	AMC447515	CN179
AMC447680	AMC447515	CN180
AMC447681	AMC447515	CN181
AMC447682	AMC447515	CN182
AMC447724	AMC447515	CN225
AMC447725	AMC447515	CN227
AMC447726	AMC447515	CN230
AMC447727	AMC447515	CN231
AMC447732	AMC447515	CN236
AMC451800	AMC451800	BH 001
AMC451801	AMC451800	BH 002
AMC451802	AMC451800	BH 003
AMC451803	AMC451800	BH 004
AMC451804	AMC451800	BH 005
AMC451805	AMC451800	BH 006
AMC451806	AMC451800	BH 007
AMC451807	AMC451800	BH 008
AMC451808	AMC451800	BH 009
AMC451809	AMC451800	BH 010
AMC451810	AMC451800	BH 011
AMC451811	AMC451800	BH 012
AMC451812	AMC451800	BH 013
AMC451813	AMC451800	BH 014
AMC451814	AMC451800	BH 015
AMC451815	AMC451800	BH 016
AMC451816	AMC451800	BH 017
AMC451817	AMC451800	BH 018
AMC451818	AMC451800	BH 019
AMC451819	AMC451800	BH 020
AMC451820	AMC451800	BH 021
AMC451821	AMC451800	BH 022

CLAIM NUMBER	LEAD FILE NUMBER	CLAIM NAME
AMC451822	AMC451800	BH 023
AMC451823	AMC451800	BH 024
AMC451824	AMC451800	BH 025
AMC451825	AMC451800	BH 026
AMC451826	AMC451800	BH 027
AMC451827	AMC451800	BH 028
AMC451828	AMC451800	BH 029
AMC451829	AMC451800	BH 030
AMC451830	AMC451800	BH 031
AMC451831	AMC451800	BH 032
AMC451832	AMC451800	BH 033
AMC451833	AMC451800	BH 034
AMC451834	AMC451800	BH 035
AMC451835	AMC451800	BH 036
AMC451836	AMC451800	BH 037
AMC451837	AMC451800	BH 038
AMC451838	AMC451800	BH 039
AMC451839	AMC451800	BH 040
AMC451840	AMC451800	BH 041
AMC451841	AMC451800	BH 042
AMC451842	AMC451800	BH 043
AMC451843	AMC451800	BH 044
AMC451844	AMC451800	BH 045
AMC451845	AMC451800	BH 046
AMC451846	AMC451800	BH 047
AMC451847	AMC451800	BH 048
AMC451848	AMC451800	BH 049
AMC451849	AMC451800	BH 050
AMC451850	AMC451800	BH 051
AMC451851	AMC451800	BH 052
AMC451852	AMC451800	BH 053
AMC451853	AMC451800	BH 054
AMC451854	AMC451800	BH 055
AMC451855	AMC451800	BH 056
AMC451856	AMC451800	BH 057
AMC451857	AMC451800	BH 058
AMC451858	AMC451800	BH 059
AMC451859	AMC451800	BH 060
AMC451860	AMC451800	BH 061
AMC451861	AMC451800	BH 062
AMC451862	AMC451800	BH 063
AMC451863	AMC451800	BH 064
AMC451864	AMC451800	BH 065
AMC451865	AMC451800	BH 066
AMC451866	AMC451800	BH 067
AMC451867	AMC451800	BH 068

LIST OF CLAIMS FOR 2020 CLOSURE

KENNECOTT EXPLORATION COMPANY- LAND DEPT

2640 W 1700 S

SALT LAKE CITY UTAH 84104-4269

CLAIM NUMBER	LEAD FILE NUMBER	CLAIM NAME
AMC451868	AMC451800	BH 069
AMC451869	AMC451800	BH 070
AMC451870	AMC451800	BH 071
AMC451871	AMC451800	BH 072
AMC451872	AMC451800	BH 073
AMC451873	AMC451800	BH 074



United States Department of the Interior

BUREAU OF LAND MANAGEMENT

Arizona State Office

One North Central Avenue, Suite 800

Phoenix, Arizona 85004-4427

www.blm.gov/az/

NOV 02 2018



In Reply Refer To:

3800 (9200) PB

AMC441247; AMC441724; AMC444673; AMC446899; AMC447212; AMC447515;
AMC448623

CERTIFIED MAIL - RETURN RECEIPT REQUESTED No. 9214 8901 9403 8374 7135 39

DECISION

KENNECOTT EXPLORATION CO	:	This decision affects those claims
2640 W 1700 S	:	shown on the attached list(s).
SALT LAKE CITY, UT 84104-4269	:	

SEE ATTACHMENT(S) FOR CLAIM NAMES AND AMC NUMBERS

MINING CLAIMS DECLARED FORFEITED

The mining claims listed above have been declared forfeited as of September 1, 2018, for failure to timely file the required maintenance fee payment or small miner's maintenance fee waiver (waiver).

Claimants are required to pay an annual non-refundable maintenance fee of \$155 per 20 acres or portion thereof, or submit a waiver, on or before September 1 of each year. These requirements were established by 30 U.S.C. 28f-1, as amended, and 43 CFR 3834 and 3835.

Our records do not show receipt of a maintenance fee payment or small miner waiver filed on or before the due date. Therefore, the claims listed above are forfeited.

Reclamation Requirements

This decision does not relieve you of the liability for reclamation of all areas disturbed by your activities on lands covered by the subject mining claim(s) and/or site(s). After you complete the reclamation, you must notify the authorized officer of the appropriate surface managing agency so that the authorized officer may conduct a final site inspection and determine whether you may

be released from liability. If you fail to reclaim the land to the satisfaction of the authorized officer, the surface management agency may cite you for noncompliance under its surface management regulations. For land administered by the Bureau of Land Management (BLM), if you fail to reclaim the land to the satisfaction of the authorized officer as required in 43 CFR Subpart 3809, the BLM will issue an order of noncompliance under 43 CFR 3809.601(a). If you fail to comply with the non-compliance order, BLM may take further action under 43 CFR 3809.604. Failure to conduct reclamation is a prohibited act that may subject you to criminal penalties. See 43 CFR 3809.605(h) and 43 CFR 3809.700.

Appeal Procedures

This decision may be appealed to the Interior Board of Land Appeals, Office of the Secretary, in accordance with the regulations contained in 43 CFR, Part 4, and the enclosed Form 1842-1. If an appeal is taken, your notice of appeal must be filed in this office (at the above address) within 30 days from receipt of this decision. The appellant has the burden of showing that the decision appealed from is in error.

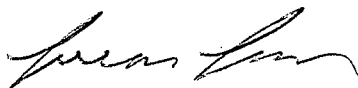
If you wish to file a petition pursuant to regulation 43 CFR 4.21 (58 FR 4939, January 19, 1993) for a stay of the effectiveness of this decision during the time that your appeal is being reviewed by the Board, the petition for a stay must accompany your notice of appeal. A petition for a stay is required to show sufficient justification based on the standards listed below. Copies of the notice of appeal and petition for a stay **must** also be submitted to each party named in this decision and to the Interior Board of Land Appeals and to the appropriate Office of the Solicitor (see 43 CFR 4.413) at the same time the original documents are filed with this office. If you request a stay, you have the burden of proof to demonstrate that a stay should be granted.

Standards for Obtaining a Stay

Except as otherwise provided by law or other pertinent regulation, a petition for a stay of a decision pending appeal shall show sufficient justification based on the following standards:

- (1) The relative harm to the parties if the stay is granted or denied,
- (2) The likelihood of the appellant's success on the merits,
- (3) The likelihood of immediate and irreparable harm if the stay is not granted, and
- (4) Whether the public interest favors granting the stay.

Please include your AMC serial number(s) on all correspondence. If additional information is required, please call Pauline Brown at 602-417-9360.



Lucas Lucero
Deputy State Director
Lands, Minerals and Energy Division

Enclosure(s)

MINING CLAIM LISTING

KENNECOTT EXPLORATION CO
 2640 W 1700 S
 SALT LAKE CITY, UT 84101-4269

Serial Number	Claim Name
AMC441247	MF001
AMC441248	MF002
AMC441249	MF003
AMC441250	MF004
AMC441251	MF005
AMC441252	MF006
AMC441253	MF007
AMC441254	MF008
AMC441255	MF009
AMC441256	MF010
AMC441257	MF011
AMC441258	MF012
AMC441259	MF013
AMC441260	MF014
AMC441261	MF015
AMC441262	MF016
AMC441263	MF017
AMC441264	MF018
AMC441265	MF019
AMC441266	MF020
AMC441267	MF021
AMC441268	MF022
AMC441269	MF023
AMC441270	MF024
AMC441271	MF025
AMC441272	MF026
AMC441273	MF027
AMC441274	MF028
AMC441275	MF029
AMC441276	MF030
AMC441277	MF031
AMC441278	MF032
AMC441279	MF033
AMC441280	MF034
AMC441281	MF035
AMC441282	MF036
AMC441283	MF037
AMC441284	MF038
AMC441285	MF039
AMC441286	MF040

Serial Number	Claim Name
AMC441287	MF041
AMC441288	MF042
AMC441289	MF043
AMC441290	MF044
AMC441291	MF045
AMC441292	MF046
AMC441293	MF047
AMC441294	MF048
AMC441295	MF049
AMC441296	MF050
AMC441297	MF051
AMC441401	MF155
AMC441402	MF156
AMC441403	MF157
AMC441404	MF158
AMC441405	MF159
AMC441406	MF160
AMC441407	MF161
AMC441408	MF162
AMC441409	MF163
AMC441441	MF195
AMC441442	MF196
AMC441443	MF197
AMC441444	MF198
AMC441476	MF230
AMC441477	MF231
AMC441478	MF232
AMC441479	MF233
AMC441512	MF266
AMC441513	MF267
AMC441514	MF268
AMC441515	MF269
AMC441541	MF295
AMC441542	MF296
AMC441543	MF297
AMC441544	MF298
AMC441545	MF299
AMC441546	MF300
AMC441547	MF301
AMC441548	MF302

Serial Number	Claim Name
AMC441549	MF303
AMC441550	MF304
AMC441576	MF330
AMC441577	MF331
AMC441578	MF332
AMC441579	MF333
AMC441580	MF334
AMC441581	MF335
AMC441582	MF336
AMC441583	MF337
AMC441584	MF338
AMC441585	MF339
AMC441611	MF365
AMC441612	MF366
AMC441613	MF367
AMC441614	MF368
AMC441615	MF369
AMC441616	MF370
AMC441617	MF371
AMC441618	MF372
AMC441619	MF373
AMC441620	MF374
AMC441621	MF375
AMC441724	MV 1
AMC441725	MV 2
AMC441745	MV 22
AMC441746	MV 23
AMC441747	MV 24
AMC441748	MV 25
AMC441749	MV 26
AMC441750	MV 27
AMC441752	MV 29
AMC441753	MV 30
AMC441765	MV 42
AMC441766	MV 43
AMC441767	MV 44
AMC441768	MV 45
AMC441769	MV 46
AMC441770	MV 47
AMC441771	MV 48

Serial Number	Claim Name
AMC442174	MV 569
AMC442175	MV 570
AMC442176	MV 571
AMC442177	MV 572
AMC442178	MV 573
AMC442179	MV 574
AMC444673	KD 001
AMC444674	KD 002
AMC444675	KD 003
AMC444676	KD 004
AMC444678	KD 006
AMC444679	KD 007
AMC444680	KD 008
AMC444681	KD 009
AMC444682	KD 010
AMC444683	KD 011
AMC444684	KD 012
AMC444685	KD 013
AMC444686	KD 014
AMC444687	KD 015
AMC444688	KD 016
AMC444689	KD 017
AMC444690	KD 018
AMC444691	KD 019
AMC444692	KD 020
AMC444693	KD 021
AMC444694	KD 022
AMC444695	KD 023
AMC444696	KD 024
AMC444697	KD 025
AMC444698	KD 026
AMC444699	KD 027
AMC444700	KD 028
AMC444701	KD 029
AMC444702	KD 030
AMC444703	KD 031
AMC444704	KD 032
AMC444705	KD 033
AMC444706	KD 034
AMC444707	KD 035

Serial Number	Claim Name
AMC444708	KD 036
AMC444709	KD 037
AMC444710	KD 038
AMC444711	KD 039
AMC444712	KD 040
AMC444713	KD 041
AMC444714	KD 042
AMC444715	KD 043
AMC444716	KD 044
AMC444717	KD 045
AMC444718	KD 046
AMC444719	KD 047
AMC444720	KD 048
AMC444721	KD 049
AMC444722	KD 050
AMC444723	KD 051
AMC444724	KD 052
AMC444725	KD 053
AMC444726	KD 054
AMC444727	KD 055
AMC444728	KD 056
AMC444729	KD 057
AMC444730	KD 058
AMC444731	KD 059
AMC444732	KD 060
AMC444733	KD 061
AMC444734	KD 062
AMC444735	KD 063
AMC444736	KD 064
AMC444737	KD 065
AMC444738	KD 066
AMC444739	KD 067
AMC444740	KD 068
AMC444741	KD 069
AMC444742	KD 070
AMC444743	KD 071
AMC444744	KD 072
AMC444745	KD 073
AMC444746	KD 074
AMC444747	KD 075

Serial Number	Claim Name
AMC444748	KD 076
AMC444749	KD 077
AMC444750	KD 078
AMC444751	KD 079
AMC444752	KD 080
AMC444753	KD 081
AMC444754	KD 082
AMC444755	KD 083
AMC444756	KD 084
AMC444757	KD 085
AMC444758	KD 086
AMC444759	KD 087
AMC444760	KD 088
AMC444761	KD 089
AMC444762	KD 090
AMC444763	KD 091
AMC444764	KD 092
AMC444765	KD 093
AMC444766	KD 094
AMC444767	KD 095
AMC444768	KD 096
AMC444769	KD 097
AMC444770	KD 098
AMC444771	KD 099
AMC444772	KD 100
AMC444773	KD 101
AMC444774	KD 102
AMC444775	KD 103
AMC444776	KD 104
AMC444777	KD 105
AMC444778	KD 106
AMC444779	KD 107
AMC444780	KD 108
AMC444781	KD 109
AMC444782	KD 110
AMC444783	KD 111
AMC444784	KD 112
AMC444785	KD 113
AMC444786	KD 114
AMC444787	KD 115

MINING CLAIM LISTING

KENNECOTT EXPLORATION CO
 2640 W 1700 S
 SALT LAKE CITY, UT 84101-4269

Serial Number	Claim Name
AMC444788	KD 116
AMC444789	KD 117
AMC444790	KD 118
AMC444791	KD 119
AMC444792	KD 120
AMC444793	KD 121
AMC444794	KD 122
AMC444795	KD 123
AMC444796	KD 124
AMC444797	KD 125
AMC444798	KD 126
AMC444799	KD 127
AMC444800	KD 128
AMC444801	KD 129
AMC444802	KD 130
AMC444803	KD 131
AMC444804	KD 132
AMC444805	KD 133
AMC444806	KD 134
AMC444807	KD 135
AMC444808	KD 136
AMC444809	KD 137
AMC444810	KD 138
AMC444811	KD 139
AMC444812	KD 140
AMC444813	KD 141
AMC444814	KD 142
AMC444815	KD 143
AMC444816	KD 144
AMC444817	KD 145
AMC444818	KD 146
AMC444819	KD 147
AMC444820	KD 148
AMC444821	KD 149
AMC444822	KD 150
AMC444823	KD 151
AMC444824	KD 152
AMC444825	KD 153
AMC444826	KD 154
AMC444827	KD 155

Serial Number	Claim Name
AMC444828	KD 156
AMC444829	KD 157
AMC444830	KD 158
AMC444831	KD 159
AMC444832	KD 160
AMC444833	KD 161
AMC444834	KD 162
AMC444835	KD 163
AMC444836	KD 164
AMC444837	KD 165
AMC444838	KD 166
AMC444839	KD 171
AMC444840	KD 172
AMC444841	KD 173
AMC444842	KD 174
AMC444843	KD 175
AMC444844	KD 176
AMC444845	KD 177
AMC444846	KD 178
AMC444847	KD 179
AMC444848	KD 180
AMC444849	KD 181
AMC444850	KD 182
AMC444851	KD 183
AMC444852	KD 184
AMC444853	KD 185
AMC444854	KD 186
AMC444855	KD 187
AMC444856	KD 188
AMC444857	KD 189
AMC444858	KD 190
AMC444861	KD 193
AMC444862	KD 194
AMC444863	KD 195
AMC444864	KD 196
AMC444865	KD 197
AMC444866	KD 198
AMC444867	KD 199
AMC444868	KD 200
AMC444869	KD 201

Serial Number	Claim Name
AMC444870	KD 202
AMC444871	KD 203
AMC444872	KD 204
AMC444873	KD 205
AMC444874	KD 206
AMC444875	KD 207
AMC444876	KD 208
AMC444877	KD 209
AMC444878	KD 210
AMC444879	KD 211
AMC444880	KD 212
AMC444881	KD 213
AMC444882	KD 214
AMC444883	KD 215
AMC444884	KD 216
AMC444885	KD 217
AMC444886	KD 218
AMC444887	KD 219
AMC444888	KD 220
AMC444889	KD 221
AMC444890	KD 222
AMC444891	KD 223
AMC444892	KD 224
AMC444893	KD 225
AMC444894	KD 226
AMC444895	KD 227
AMC444896	KD 228
AMC444897	KD 229
AMC444898	KD 230
AMC444899	KD 231
AMC444900	KD 232
AMC444901	KD 233
AMC444902	KD 234
AMC444903	KD 235
AMC444904	KD 236
AMC444905	KD 237
AMC444906	KD 238
AMC444907	KD 239
AMC444908	KD 240
AMC444909	KD 241

Serial Number	Claim Name
AMC444910	KD 242
AMC444911	KD 243
AMC444912	KD 244
AMC444913	KD 245
AMC444914	KD 246
AMC444915	KD 247
AMC444916	KD 248
AMC444917	KD 249
AMC444918	KD 250
AMC444919	KD 251
AMC444920	KD 252
AMC444921	KD 253
AMC444922	KD 254
AMC444923	KD 255
AMC444924	KD 256
AMC444925	KD 257
AMC444926	KD 258
AMC444927	KD 259
AMC444928	KD 260
AMC444929	KD 261
AMC444930	KD 262
AMC444931	KD 263
AMC444932	KD 264
AMC444933	KD 265
AMC444935	KD 267
AMC444936	KD 268
AMC444937	KD 269
AMC444938	KD 270
AMC444939	KD 271
AMC444940	KD 272
AMC444941	KD 273
AMC444942	KD 274
AMC444943	KD 275
AMC444944	KD 276
AMC444945	KD 277
AMC444946	KD 278
AMC444947	KD 279
AMC444948	KD 280
AMC444949	KD 281
AMC444950	KD 282

Serial Number	Claim Name
AMC444951	KD 283
AMC444952	KD 284
AMC444953	KD 285
AMC444954	KD 286
AMC444955	KD 287
AMC444956	KD 288
AMC444957	KD 289
AMC444958	KD 290
AMC444959	KD 291
AMC444960	KD 292
AMC444961	KD 293
AMC444962	KD 294
AMC444963	KD 295
AMC444964	KD 296
AMC444965	KD 297
AMC444966	KD 298
AMC444967	KD 299
AMC444968	KD 300
AMC444969	KD 301
AMC444970	KD 302
AMC444971	KD 303
AMC444972	KD 304
AMC444973	KD 305
AMC444974	KD 306
AMC444975	KD 307
AMC444976	KD 308
AMC444977	KD 309
AMC444978	KD 310
AMC444979	KD 311
AMC444980	KD 312
AMC444981	KD 313
AMC444982	KD 314
AMC444983	KD 315
AMC444984	KD 316
AMC446899	IV001
AMC446900	IV002
AMC446901	IV003
AMC446902	IV004
AMC446939	IV041
AMC446940	IV042

Serial Number	Claim Name
AMC446941	IV043
AMC446942	IV044
AMC446943	IV045
AMC446944	IV046
AMC446945	IV047
AMC446946	IV048
AMC447004	IV106
AMC447005	IV107
AMC447006	IV108
AMC447007	IV109
AMC447008	IV110
AMC447009	IV111
AMC447010	IV112
AMC447011	IV113
AMC447069	IV171
AMC447070	IV172
AMC447071	IV173
AMC447072	IV174
AMC447073	IV175
AMC447074	IV176
AMC447075	IV177
AMC447076	IV178
AMC447077	IV179
AMC447078	IV180
AMC447079	IV181
AMC447231	MV470
AMC447232	MV471
AMC447233	MV472
AMC447234	MV473
AMC447235	MV474
AMC447236	MV475
AMC447237	MV476
AMC447238	MV477
AMC447239	MV478
AMC447240	MV479
AMC447241	MV480
AMC447242	MV481
AMC447243	MV482
AMC447244	MV483
AMC447245	MV484

MINING CLAIM LISTING

KENNECOTT EXPLORATION CO
 2640 W 1700 S
 SALT LAKE CITY, UT 84101-4269

Serial Number	Claim Name
AMC447246	MV485
AMC447247	MV486
AMC447248	MV487
AMC447249	MV488
AMC447287	MV526
AMC447288	MV527
AMC447289	MV528
AMC447290	MV529
AMC447291	MV530
AMC447515	CN001
AMC447516	CN002
AMC447517	CN003
AMC447518	CN006
AMC447519	CN007
AMC447520	CN008
AMC447521	CN009
AMC447522	CN010
AMC447523	CN011
AMC447524	CN012
AMC447525	CN013
AMC447526	CN014
AMC447527	CN015
AMC447528	CN016
AMC447529	CN017
AMC447530	CN018
AMC447531	CN019
AMC447532	CN020

Serial Number	Claim Name
AMC447533	CN021
AMC447534	CN022
AMC447535	CN023
AMC447536	CN024
AMC447537	CN025
AMC447555	CN043
AMC447556	CN044
AMC447557	CN045
AMC447558	CN046
AMC447559	CN048
AMC447560	CN050
AMC447561	CN051
AMC447562	CN052
AMC447563	CN053
AMC447564	CN054
AMC447565	CN055
AMC447566	CN056
AMC447567	CN057
AMC447568	CN058
AMC447569	CN059
AMC447570	CN060
AMC447571	CN061
AMC447572	CN063
AMC447573	CN065
AMC447574	CN068
AMC447575	CN069
AMC447576	CN070

Serial Number	Claim Name
AMC447577	CN071
AMC447578	CN072
AMC447579	CN073
AMC447580	CN074
AMC447581	CN075
AMC447582	CN076
AMC447583	CN077
AMC447584	CN078
AMC447585	CN079
AMC447586	CN080
AMC447587	CN083
AMC447588	CN084
AMC447589	CN085
AMC447590	CN086
AMC447591	CN087
AMC447592	CN088
AMC447645	CN143
AMC447646	CN144
AMC447647	CN145
AMC447648	CN146
AMC447649	CN147
AMC447650	CN149
AMC447651	CN151
AMC448623	MV028R
AMC448624	MV049R
AMC448625	MV050R



Date Produced: 11/19/2018

ConnectSuite Inc.:

The following is the delivery information for Certified Mail™/RRE item number 9214 8901 9403 8374 7135 39. Our records indicate that this item was delivered on 11/16/2018 at 11:52 a.m. in SALT LAKE CITY, UT 84104. The scanned image of the recipient information is provided below.

Signature of Recipient :

A handwritten signature in black ink, appearing to be "A. M. [unclear]". The signature is cursive and somewhat stylized.

Address of Recipient :

2040 W 1700 S

Thank you for selecting the Postal Service for your mailing needs. If you require additional assistance, please contact your local post office or Postal Service representative.

Sincerely,
United States Postal Service

The customer reference number shown below is not validated or endorsed by the United States Postal Service. It is solely for customer use.

Customer Reference Number: C1068484.6152191

NOTICE!!

These documents have been scanned!

Do not place un-scanned documents beneath this notice!

Do not remove this notice from this file!

GPO Jacket No. 560-102
Print Order 61540
Rise Business Services, LLC
Job=AZ15 7/9/2019



Box Number= AZ15151



Claim Begin-End: AMC447212-AMC447362

3 Transfers



AZ15151-3

AMC446899-AMC448353

**NO
DOCUMENTS
FOUND**

NO DOCUMENTS FOUND
NO DOCUMENTS FOUND

NOTICE!!

These documents have been scanned!

Do not place un-scanned documents beneath this notice!

Do not remove this notice from this file!

GPO Jacket No. 560-102
Print Order 61540
Rise Business Services, LLC
Job=AZ15 7/9/2019



Box Number= AZ15151



Claim Begin-End: AMC447212-AMC447362

4 Annual Filings



AZ15151-3

AMC446899-AMC448353

RioTinto

Donna Fischer
Mineral Rights Specialist
Kennecott Exploration Company - Land Dept.
2640 West 1700 South
Salt Lake City, UT 84104
T: 801-204-3402 or 928/978-1372
E: donna.fischer@riotinto.com

441724

447212

CERTIFIED MAIL, RETURN RECEIPT REQUESTED
7014 0150 0002 2031 4723

July 16, 2018

Arizona State Office
Bureau of Land Management
One North Central Ave., Suite 800
Phoenix, AZ 85004-4427

RECEIVED
BLM AZ STATE OFFICE
2018 JUL 23 P 3:00
PHOENIX, ARIZONA

RE: Arizona Affidavit of Payment of Claim Maintenance Fees and Notice of Intent to Hold 2018 - 2019 - Meadow Valley Project - MV18 et al, for a total of 340 claims

Gentlemen:

Enclosed for your further handling please find Kennecott Exploration Company's Affidavit as above referenced, and check which represents the payment for the 2018 - 2019 Claim Maintenance Fees for the above referenced claims owned by Kennecott Exploration Company.

Meadow Valley - Check # 80002012 in the amount of \$52,700.00 (340 claims x \$155).

Please return the original BLM date stamped document and receipt to **Kennecott's new address as follows:**

**Kennecott Exploration Company
2640 West 1700 South
Salt Lake City, UT 84104
Attn: Land Department.**

Telephone numbers for the Land Department are: Donna @ 928-978-1372 and Erik Best @ 801-363-5870. **As these are date sensitive documents, please do not hesitate to call if you find anything that requires further attention rather than returning them unprocessed.**

Sincerely,

KENNECOTT EXPLORATION COMPANY


Donna Fischer
Mineral Rights Specialist

Enclosures

#4218219

ENTERED
JUL 25 2018
BY: Ram

Recording requested by and return to:
Kennecott Exploration Company – Land Dept.
2640 West 1700 South
Salt Lake City, UT 84104

**ARIZONA AFFIDAVIT OF CLAIM MAINTENANCE FEE PAYMENT AND NOTICE
OF INTENT TO HOLD UNPATENTED MINING CLAIM FOR SEPTEMBER 1, 2018
THROUGH SEPTEMBER 1, 2019**

THE UNDERSIGNED, on behalf of Kennecott Exploration Company (“KEC”), 2640 West 1700 South, Salt Lake City, UT 84104, acquainted with said matters, being first duly sworn, deposes and says that he is a citizen of the United States and more than eighteen years of age, and that pursuant to Ariz. Rev. Stat. § 27-208, 30 U.S.C § 28(f), 43 CFR 3830.21(d), and 43 CFR 3834.11(a)(2), One Hundred Fifty-Five Dollars (\$155.00) in maintenance fees were timely paid by or at the expense of KEC to the Bureau of Land Management (the “BLM”) for the assessment year ending at 12:01 A.M on September 1, 2019, for each of the unpatented mining claims further described on **Exhibit A** attached hereto and made a part hereof by this reference. Said fees were paid in lieu of the annual assessment work requirements and were paid for the claims described herein which are owned, worked, controlled or claimed by KEC for the valuable mineral contained therein, and it is the intent of KEC to hold and develop these unpatented mining claims for itself, the owner of the claims.

IN WITNESS WHEREOF, this instrument is executed as of the 16th day of July, 2018.

KENNECOTT EXPLORATION COMPANY

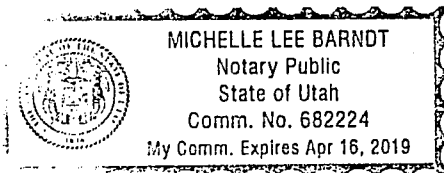
By _____


Erik Best, Operating Officer

RECEIVED
BLM AZ STATE OFFICE
2018 JUL 23 P 3:00
PHOENIX, ARIZONA

STATE OF UTAH)
 :SS
COUNTY OF SALT LAKE)

On this 16th day of July, 2018, before me personally appeared Erik Best, who being by me duly sworn, did say that he is the Operating Officer of Kennecott Exploration Company, and that the foregoing instrument was signed by Erik Best on behalf of said company, by authority, and said company executed the same.




Michelle Lee Barndt, Notary Public, Utah
Salt Lake City, Utah
My Commission expires: April 16, 2019

RECEIVED
BLM AZ STATE OFFICE
2018 JUL 23 P 3:00
PHOENIX, ARIZONA

Attached to and made a part of that certain 2018 - 2019 Arizona Affidavit of Payment of Claim Maintenance Fees and Notice of Intent to Hold Unpatented Mining Claims for the following group of unpatented lode mining claims in Santa Cruz County, State of Arizona, further described as:

Exhibit A

Group Name: Meadow Valley MV18 et al (340)

Project: Meadow Valley

Number of Claims: 340

Meridian: Gila and Salt River Meridian

BLM #	Name	Original Doc # Book & Page	Amended Doc # Book & Page	Township & Range	Section	#
AMC441741 ⁷	MV18	Santa Cruz: 2017-01370		T22S R17E	15	1
AMC441742	MV19	Santa Cruz: 2017-01371		T22S R17E	15	2
AMC441743	MV20	Santa Cruz: 2017-01372		T22S R17E	15	3
AMC441744]	MV21	Santa Cruz: 2017-01373		T22S R17E	15	4
AMC441761 ⁷	MV38	Santa Cruz: 2017-01390		T22S R17E	15, 22	5
AMC441762	MV39	Santa Cruz: 2017-01391		T22S R17E	15, 22	6
AMC441763	MV40	Santa Cruz: 2017-01392		T22S R17E	15, 22	7
AMC441764]	MV41	Santa Cruz: 2017-01393		T22S R17E	15, 22	8
AMC441781 ⁷	MV58	Santa Cruz: 2017-01410		T22S R17E	20	9
AMC441782	MV59	Santa Cruz: 2017-01411		T22S R17E	20	10
AMC441783	MV60	Santa Cruz: 2017-01412		T22S R17E	20, 21	11
AMC441784	MV61	Santa Cruz: 2017-01413		T22S R17E	21	12
AMC441785]	MV62	Santa Cruz: 2017-01414		T22S R17E	21	13

RECEIVED
BLM AZ STATE OFFICE
2018 JUL 23 P 3:00
PHOENIX, ARIZONA

AMC441786 7	MV63	Santa Cruz: 2017-01415		T22S R17E	21	14
AMC441787	MV64	Santa Cruz: 2017-01416		T22S R17E	21	15
AMC441788	MV65	Santa Cruz: 2017-01417		T22S R17E	21	16
AMC441789	MV66	Santa Cruz: 2017-01418		T22S R17E	21	17
AMC441790	MV67	Santa Cruz: 2017-01419		T22S R17E	21	18
AMC441791	MV68	Santa Cruz: 2017-01420		T22S R17E	21	19
AMC441792	MV69	Santa Cruz: 2017-01421		T22S R17E	21, 22	20
AMC441793	MV70	Santa Cruz: 2017-01422		T22S R17E	22	21
AMC441794	MV71	Santa Cruz: 2017-01423		T22S R17E	22	22
AMC441795	MV72	Santa Cruz: 2017-01424		T22S R17E	22	23
AMC441796	MV73	Santa Cruz: 2017-01425		T22S R17E	22	24
AMC441797	MV74	Santa Cruz: 2017-01426		T22S R17E	22	25
AMC441798	MV75	Santa Cruz: 2017-01427		T22S R17E	22	26
AMC441799	MV76	Santa Cruz: 2017-01428		T22S R17E	22	27
AMC441800	MV77	Santa Cruz: 2017-01429		T22S R17E	22	28
AMC441801	MV78	Santa Cruz: 2017-01430		T22S R17E	22, 23	29
AMC441802	MV79	Santa Cruz: 2017-01431		T22S R17E	23	30
AMC441803	MV80	Santa Cruz: 2017-01432		T22S R17E	23	31
AMC441804	MV81	Santa Cruz: 2017-01433		T22S R17E	23	32
AMC441805	MV82	Santa Cruz: 2017-01434		T22S R17E	23	33
AMC441806	MV83	Santa Cruz: 2017-01435		T22S R17E	23	34
AMC441807	MV84	Santa Cruz: 2017-01436		T22S R17E	23	35

RECEIVED
BLM AZ STATE OFFICE
2018 JUL 23 P 3:00
PHOENIX, ARIZONA

AMC441808 7	MV85	Santa Cruz: 2017-01437	T22S R17E	23	36
AMC441816 7	MV93	Santa Cruz: 2017-01445	T22S R17E	20	37
AMC441817	MV94	Santa Cruz: 2017-01446	T22S R17E	20	38
AMC441818	MV95	Santa Cruz: 2017-01447	T22S R17E	20, 21	39
AMC441819	MV96	Santa Cruz: 2017-01448	T22S R17E	21	40
AMC441820	MV97	Santa Cruz: 2017-01449	T22S R17E	21	41
AMC441821	MV98	Santa Cruz: 2017-01450	T22S R17E	21	42
AMC441822	MV99	Santa Cruz: 2017-01451	T22S R17E	21	43
AMC441823	MV100	Santa Cruz: 2017-01452	T22S R17E	21	44
AMC441824	MV101	Santa Cruz: 2017-01453	T22S R17E	21	45
AMC441825	MV102	Santa Cruz: 2017-01454	T22S R17E	21	46
AMC441826	MV103	Santa Cruz: 2017-01455	T22S R17E	21	47
AMC441827	MV104	Santa Cruz: 2017-01456	T22S R17E	21, 22	48
AMC441828	MV105	Santa Cruz: 2017-01457	T22S R17E	22	49
AMC441829	MV106	Santa Cruz: 2017-01458	T22S R17E	22	50
AMC441830	MV107	Santa Cruz: 2017-01459	T22S R17E	22	51
AMC441831	MV108	Santa Cruz: 2017-01460	T22S R17E	22	52
AMC441832	MV109	Santa Cruz: 2017-01461	T22S R17E	22	53
AMC441833	MV110	Santa Cruz: 2017-01462	T22S R17E	22	54
AMC441834	MV111	Santa Cruz: 2017-01463	T22S R17E	22	55
AMC441835	MV112	Santa Cruz: 2017-01464	T22S R17E	22	56
AMC441836	MV113	Santa Cruz: 2017-01465	T22S R17E	22, 23	57

RECEIVED
BLM AZ STATE OFFICE
2018 JUL 23 P 3:00
PHOENIX, ARIZONA

AMC441837 7	MV114	Santa Cruz: 2017-01466		T22S R17E	23	58
AMC441838	MV115	Santa Cruz: 2017-01467		T22S R17E	23	59
AMC441839	MV116	Santa Cruz: 2017-01468		T22S R17E	23	60
AMC441840	MV117	Santa Cruz: 2017-01469		T22S R17E	23	61
AMC441841	MV118	Santa Cruz: 2017-01470		T22S R17E	23	62
AMC441842	MV119	Santa Cruz: 2017-01471		T22S R17E	23	63
AMC441843 J	MV120	Santa Cruz: 2017-01472		T22S R17E	23	64
AMC441851 7	MV128	Santa Cruz: 2017-01480		T22S R17E	19	65
AMC441852	MV129	Santa Cruz: 2017-01481		T22S R17E	19	66
AMC441853	MV130	Santa Cruz: 2017-01482		T22S R17E	19	67
AMC441854	MV131	Santa Cruz: 2017-01483		T22S R17E	19	68
AMC441855	MV132	Santa Cruz: 2017-01484		T22S R17E	19	69
AMC441856	MV133	Santa Cruz: 2017-01485		T22S R17E	20	70
AMC441857	MV134	Santa Cruz: 2017-01486		T22S R17E	20	71
AMC441858	MV135	Santa Cruz: 2017-01487		T22S R17E	20	72
AMC441859	MV136	Santa Cruz: 2017-01488		T22S R17E	20	73
AMC441860	MV137	Santa Cruz: 2017-01489		T22S R17E	20	74
AMC441861	MV138	Santa Cruz: 2017-01490		T22S R17E	20	75
AMC441862	MV139	Santa Cruz: 2017-01491		T22S R17E	20	76
AMC441863	MV140	Santa Cruz: 2017-01492		T22S R17E	20	77
AMC441864	MV141	Santa Cruz: 2017-01493		T22S R17E	20	78
AMC441865 J	MV142	Santa Cruz: 2017-01494		T22S R17E	20, 21	79

AMC441866 7	MV143	Santa Cruz: 2017-01495		T22S R17E	21	80
AMC441867	MV144	Santa Cruz: 2017-01496		T22S R17E	21	81
AMC441868	MV145	Santa Cruz: 2017-01497		T22S R17E	21	82
AMC441869	MV146	Santa Cruz: 2017-01498		T22S R17E	21	83
AMC441870	MV147	Santa Cruz: 2017-01499		T22S R17E	21	84
AMC441871	MV148	Santa Cruz: 2017-01500		T22S R17E	21	85
AMC441872	MV149	Santa Cruz: 2017-01501		T22S R17E	21	86
AMC441873	MV150	Santa Cruz: 2017-01502		T22S R17E	21	87
AMC441874	MV151	Santa Cruz: 2017-01503		T22S R17E	21, 22	88
AMC441875	MV152	Santa Cruz: 2017-01504		T22S R17E	22	89
AMC441876	MV153	Santa Cruz: 2017-01505		T22S R17E	22	90
AMC441877	MV154	Santa Cruz: 2017-01506		T22S R17E	22	91
AMC441878	MV155	Santa Cruz: 2017-01507		T22S R17E	22	92
AMC441879	MV156	Santa Cruz: 2017-01508		T22S R17E	22	93
AMC441880	MV157	Santa Cruz: 2017-01509		T22S R17E	22	94
AMC441881	MV158	Santa Cruz: 2017-01510		T22S R17E	22	95
AMC441882	MV159	Santa Cruz: 2017-01511		T22S R17E	22	96
AMC441883	MV160	Santa Cruz: 2017-01512		T22S R17E	22, 23	97
AMC441884	MV161	Santa Cruz: 2017-01513		T22S R17E	23	98
AMC441885	MV162	Santa Cruz: 2017-01514		T22S R17E	23	99
AMC441886	MV163	Santa Cruz: 2017-01515		T22S R17E	23	100
AMC441887 ✓	MV164	Santa Cruz: 2017-01516		T22S R17E	23	101

RECEIVED
BLM AZ STATE OFFICE
2018 JUL 23 P 3:01
PHOENIX, ARIZONA

AMC441888 7	MV165	Santa Cruz: 2017-01517		T22S R17E	23	102
AMC441889 J	MV166	Santa Cruz: 2017-01518		T22S R17E	23	103
AMC441898 7	MV175	Santa Cruz: 2017-01527		T22S R17E	19, 30	104
AMC441899	MV176	Santa Cruz: 2017-01528		T22S R17E	19, 30	105
AMC441900	MV177	Santa Cruz: 2017-01529		T22S R17E	19, 30	106
AMC441901	MV178	Santa Cruz: 2017-01530		T22S R17E	19, 30	107
AMC441902	MV179	Santa Cruz: 2017-01531		T22S R17E	19, 30	108
AMC441903	MV180	Santa Cruz: 2017-01532		T22S R17E	20, 29	109
AMC441904	MV181	Santa Cruz: 2017-01533		T22S R17E	20, 29	110
AMC441905	MV182	Santa Cruz: 2017-01534		T22S R17E	20, 29	111
AMC441906	MV183	Santa Cruz: 2017-01535		T22S R17E	20, 29	112
AMC441907	MV184	Santa Cruz: 2017-01536		T22S R17E	20, 29	113
AMC441908	MV185	Santa Cruz: 2017-01537		T22S R17E	20, 29	114
AMC441909	MV186	Santa Cruz: 2017-01538		T22S R17E	20, 29	115
AMC441910	MV187	Santa Cruz: 2017-01539		T22S R17E	20, 29	116
AMC441911	MV188	Santa Cruz: 2017-01540		T22S R17E	20, 29	117
AMC441912	MV189	Santa Cruz: 2017-01541		T22S R17E	20, 21, 28, 29	118
AMC441913	MV190	Santa Cruz: 2017-01542		T22S R17E	21, 28	119
AMC441914	MV191	Santa Cruz: 2017-01543		T22S R17E	21, 28	120
AMC441915	MV192	Santa Cruz: 2017-01544	PHOENIX, ARIZONA	T22S R17E	21, 28	121
AMC441916	MV193	Santa Cruz: 2017-01545		T22S R17E	21, 28	122
AMC441917 J	MV194	Santa Cruz: 2017-01546	2018 JUL 23 P 3-01	T22S R17E	21, 28	123

AMC441918 7	MV195	Santa Cruz: 2017-01547		T22S R17E	21, 28	124
AMC441919	MV196	Santa Cruz: 2017-01548		T22S R17E	21, 28	125
AMC441920	MV197	Santa Cruz: 2017-01549		T22S R17E	21, 28	126
AMC441921	MV198	Santa Cruz: 2017-01550		T22S R17E	21, 22, 27, 28	127
AMC441922	MV199	Santa Cruz: 2017-01551		T22S R17E	22	128
AMC441923	MV200	Santa Cruz: 2017-01552		T22S R17E	22	129
AMC441924	MV201	Santa Cruz: 2017-01553		T22S R17E	22, 27	130
AMC441925	MV202	Santa Cruz: 2017-01554		T22S R17E	22, 27	131
AMC441926	MV203	Santa Cruz: 2017-01555		T22S R17E	22, 27	132
AMC441927	MV204	Santa Cruz: 2017-01556		T22S R17E	22, 27	133
AMC441928	MV205	Santa Cruz: 2017-01557		T22S R17E	22, 27	134
AMC441929	MV206	Santa Cruz: 2017-01558		T22S R17E	22, 27	135
AMC441930	MV207	Santa Cruz: 2017-01559		T22S R17E	22, 23, 26, 27	136
AMC441931	MV208	Santa Cruz: 2017-01560		T22S R17E	23, 26	137
AMC441932	MV209	Santa Cruz: 2017-01561		T22S R17E	23, 26	138
AMC441933	MV210	Santa Cruz: 2017-01562		T22S R17E	23, 26	139
AMC441934	MV211	Santa Cruz: 2017-01563		T22S R17E	23, 26	140
AMC441935	MV212	Santa Cruz: 2017-01564		T22S R17E	23, 26	141
AMC441936 J	MV213	Santa Cruz: 2017-01565		T22S R17E	23, 26	142
AMC441945 7	MV222	Santa Cruz: 2017-01574		T22S R17E	30	143
AMC441946	MV223	Santa Cruz: 2017-01575		T22S R17E	30	144
AMC441947 J	MV224	Santa Cruz: 2017-01576		T22S R17E	30	145

RECEIVED
BLM AZ STATE OFFICE
2018 JUL 23 P 3:01
PHOENIX, ARIZONA

AMC441948 7	MV225	Santa Cruz: 2017-01577		T22S R17E	30	146
AMC441949	MV226	Santa Cruz: 2017-01578		T22S R17E	30	147
AMC441950	MV227	Santa Cruz: 2017-01579		T22S R17E	29	148
AMC441951	MV228	Santa Cruz: 2017-01580		T22S R17E	29	149
AMC441952	MV229	Santa Cruz: 2017-01581		T22S R17E	29	150
AMC441953	MV230	Santa Cruz: 2017-01582		T22S R17E	29	151
AMC441954	MV231	Santa Cruz: 2017-01583		T22S R17E	29	152
AMC441955	MV232	Santa Cruz: 2017-01584		T22S R17E	29	153
AMC441956	MV233	Santa Cruz: 2017-01585		T22S R17E	29	154
AMC441957	MV234	Santa Cruz: 2017-01586		T22S R17E	29	155
AMC441958	MV235	Santa Cruz: 2017-01587		T22S R17E	29	156
AMC441959	MV236	Santa Cruz: 2017-01588		T22S R17E	28, 29	157
AMC441960	MV237	Santa Cruz: 2017-01589		T22S R17E	28	158
AMC441961	MV238	Santa Cruz: 2017-01590		T22S R17E	28	159
AMC441962	MV239	Santa Cruz: 2017-01591		T22S R17E	28	160
AMC441963	MV240	Santa Cruz: 2017-01592		T22S R17E	28	161
AMC441964	MV241	Santa Cruz: 2017-01593		T22S R17E	28	162
AMC441965	MV242	Santa Cruz: 2017-01594		T22S R17E	28	163
AMC441966	MV243	Santa Cruz: 2017-01595		T22S R17E	28	164
AMC441967	MV244	Santa Cruz: 2017-01596		T22S R17E	27	165
AMC441968	MV245	Santa Cruz: 2017-01597		T22S R17E	27	166
AMC441969	MV246	Santa Cruz: 2017-01598		T22S R17E	27	167

AMC441970 7	MV247	Santa Cruz: 2017-01599		T22S R17E	27	168
AMC441971	MV248	Santa Cruz: 2017-01600		T22S R17E	27	169
AMC441972	MV249	Santa Cruz: 2017-01601		T22S R17E	27	170
AMC441973	MV250	Santa Cruz: 2017-01602		T22S R17E	26, 27	171
AMC441974	MV251	Santa Cruz: 2017-01603		T22S R17E	26	172
AMC441975	MV252	Santa Cruz: 2017-01604		T22S R17E	26	173
AMC441976	MV253	Santa Cruz: 2017-01605		T22S R17E	26	174
AMC441977	MV254	Santa Cruz: 2017-01606		T22S R17E	26	175
AMC441978	MV255	Santa Cruz: 2017-01607		T22S R17E	26	176
AMC441979 1	MV256	Santa Cruz: 2017-01608		T22S R17E	26	177
AMC441987 7	MV264	Santa Cruz: 2017-01616		T22S R17E	30	178
AMC441988	MV265	Santa Cruz: 2017-01617		T22S R17E	30	179
AMC441989	MV266	Santa Cruz: 2017-01618		T22S R17E	29	180
AMC441990	MV267	Santa Cruz: 2017-01619		T22S R17E	29	181
AMC441991	MV268	Santa Cruz: 2017-01620		T22S R17E	29	182
AMC441992	MV269	Santa Cruz: 2017-01621		T22S R17E	29	183
AMC441993	MV270	Santa Cruz: 2017-01622		T22S R17E	29	184
AMC441994	MV271	Santa Cruz: 2017-01623		T22S R17E	29	185
AMC441995	MV272	Santa Cruz: 2017-01624		T22S R17E	29	186
AMC441996	MV273	Santa Cruz: 2017-01625		T22S R17E	29	187
AMC441997	MV274	Santa Cruz: 2017-01626		T22S R17E	29	188
AMC441998 1	MV275	Santa Cruz: 2017-01627		T22S R17E	28, 29	189

AMC441999 7	MV276	Santa Cruz: 2017-01628		T22S R17E	28	190
AMC442000	MV277	Santa Cruz: 2017-01629		T22S R17E	28	191
AMC442001	MV278	Santa Cruz: 2017-01630		T22S R17E	28	192
AMC442002	MV279	Santa Cruz: 2017-01631		T22S R17E	28	193
AMC442003	MV280	Santa Cruz: 2017-01632		T22S R17E	28	194
AMC442004	MV281	Santa Cruz: 2017-01633		T22S R17E	28	195
AMC442005	MV282	Santa Cruz: 2017-01634		T22S R17E	28	196
AMC442006	MV283	Santa Cruz: 2017-01635		T22S R17E	28	197
AMC442007	MV284	Santa Cruz: 2017-01636		T22S R17E	27, 28	198
AMC442008	MV285	Santa Cruz: 2017-01637		T22S R17E	27	199
AMC442009	MV286	Santa Cruz: 2017-01638		T22S R17E	27	200
AMC442010	MV287	Santa Cruz: 2017-01639		T22S R17E	27	201
AMC442011	MV288	Santa Cruz: 2017-01640		T22S R17E	27	202
AMC442012	MV289	Santa Cruz: 2017-01641		T22S R17E	27	203
AMC442013	MV290	Santa Cruz: 2017-01642		T22S R17E	27	204
AMC442014	MV291	Santa Cruz: 2017-01643		T22S R17E	27	205
AMC442015	MV292	Santa Cruz: 2017-01644		T22S R17E	27	206
AMC442016	MV293	Santa Cruz: 2017-01645		T22S R17E	26, 27	207
AMC442017	MV294	Santa Cruz: 2017-01646		T22S R17E	26	208
AMC442018	MV295	Santa Cruz: 2017-01647		T22S R17E	26	209
AMC442019	MV296	Santa Cruz: 2017-01648		T22S R17E	26	210
AMC442020 7	MV297	Santa Cruz: 2017-01649		T22S R17E	26	211

RECEIVED
BLM AZ STATE OFFICE
2018 JUL 23 P 3:01
PHOENIX, ARIZONA

AMC442021 7	MV298	Santa Cruz: 2017-01650	T22S R17E	26	212
AMC442022 J	MV299	Santa Cruz: 2017-01651	T22S R17E	26	213
AMC447212 7	MV451	Santa Cruz: 2017-08320	T22S R17E	7	214
AMC447213	MV452	Santa Cruz: 2017-08321	T22S R17E	7	215
AMC447214	MV453	Santa Cruz: 2017-08322	T22S R17E	7	216
AMC447215	MV454	Santa Cruz: 2017-08323	T22S R17E	7	217
AMC447216	MV455	Santa Cruz: 2017-08324	T22S R17E	7, 8	218
AMC447217	MV456	Santa Cruz: 2017-08325	T22S R17E	8	219
AMC447218	MV457	Santa Cruz: 2017-08326	T22S R17E	8	220
AMC447219	MV458	Santa Cruz: 2017-08327	T22S R17E	8	221
AMC447220	MV459	Santa Cruz: 2017-08328	T22S R17E	8	222
AMC447221	MV460	Santa Cruz: 2017-08329	T22S R17E	8	223
AMC447222	MV461	Santa Cruz: 2017-08330	T22S R17E	8	224
AMC447223	MV462	Santa Cruz: 2017-08331	T22S R17E	8	225
AMC447224	MV463	Santa Cruz: 2017-08332	T22S R17E	8	226
AMC447225	MV464	Santa Cruz: 2017-08333	T22S R17E	8, 9	227
AMC447226	MV465	Santa Cruz: 2017-08334	T22S R17E	9	228
AMC447227	MV466	Santa Cruz: 2017-08335	T22S R17E	9	229
AMC447228	MV467	Santa Cruz: 2017-08336	T22S R17E	9	230
AMC447229	MV468	Santa Cruz: 2017-08337	T22S R17E	9	231
AMC447230 J	MV469	Santa Cruz: 2017-08338	T22S R17E	9	232
AMC447250 7	MV489	Santa Cruz: 2017-08358	T22S R17E	16, 9	233

RECEIVED
BLM AZ STATE OFFICE
2018 JUL 23 P 3:01
PHOENIX, ARIZONA

AMC447251 7	MV490	Santa Cruz: 2017-08359		T22S R17E	16, 9	234
AMC447252	MV491	Santa Cruz: 2017-08360		T22S R17E	16, 9	235
AMC447253	MV492	Santa Cruz: 2017-08361		T22S R17E	16, 9	236
AMC447254	MV493	Santa Cruz: 2017-08362		T22S R17E	16, 9	237
AMC447255	MV494	Santa Cruz: 2017-08363		T22S R17E	16, 17, 8, 9	238
AMC447256	MV495	Santa Cruz: 2017-08364		T22S R17E	17, 8	239
AMC447257	MV496	Santa Cruz: 2017-08365		T22S R17E	17, 8	240
AMC447258	MV497	Santa Cruz: 2017-08366		T22S R17E	17, 8	241
AMC447259	MV498	Santa Cruz: 2017-08367		T22S R17E	17, 8	242
AMC447260	MV499	Santa Cruz: 2017-08368		T22S R17E	17, 8	243
AMC447261	MV500	Santa Cruz: 2017-08369		T22S R17E	17, 8	244
AMC447262	MV501	Santa Cruz: 2017-08370		T22S R17E	17, 8	245
AMC447263	MV502	Santa Cruz: 2017-08371		T22S R17E	17, 8	246
AMC447264	MV503	Santa Cruz: 2017-08372		T22S R17E	17, 18, 7, 8	247
AMC447265	MV504	Santa Cruz: 2017-08373		T22S R17E	18, 7	248
AMC447266	MV505	Santa Cruz: 2017-08374		T22S R17E	18, 7	249
AMC447267	MV506	Santa Cruz: 2017-08375		T22S R17E	18, 7	250
AMC447268	MV507	Santa Cruz: 2017-08376		T22S R17E	18, 7	251
AMC447269	MV508	Santa Cruz: 2017-08377		T22S R17E	18	252
AMC447270	MV509	Santa Cruz: 2017-08378		T22S R17E	18	253
AMC447271	MV510	Santa Cruz: 2017-08379		T22S R17E	18	254
AMC447272	MV511	Santa Cruz: 2017-08380		T22S R17E	18	255

AMC447273 7	MV512	Santa Cruz: 2017-08381		T22S R17E	17, 18	256
AMC447274	MV513	Santa Cruz: 2017-08382		T22S R17E	17	257
AMC447275	MV514	Santa Cruz: 2017-08383		T22S R17E	17	258
AMC447276	MV515	Santa Cruz: 2017-08384		T22S R17E	17	259
AMC447277	MV516	Santa Cruz: 2017-08385		T22S R17E	17	260
AMC447278	MV517	Santa Cruz: 2017-08386		T22S R17E	17	261
AMC447279	MV518	Santa Cruz: 2017-08387		T22S R17E	17	262
AMC447280	MV519	Santa Cruz: 2017-08388		T22S R17E	17	263
AMC447281	MV520	Santa Cruz: 2017-08389		T22S R17E	17	264
AMC447282	MV521	Santa Cruz: 2017-08390		T22S R17E	16, 17	265
AMC447283	MV522	Santa Cruz: 2017-08391		T22S R17E	16	266
AMC447284	MV523	Santa Cruz: 2017-08392		T22S R17E	16	267
AMC447285	MV524	Santa Cruz: 2017-08393		T22S R17E	16	268
AMC447286 J	MV525	Santa Cruz: 2017-08394		T22S R17E	16	269
AMC447292 7	MV536	Santa Cruz: 2017-08400		T22S R17E	15, 16	270
AMC447293	MV537	Santa Cruz: 2017-08401		T22S R17E	16	271
AMC447294	MV539	Santa Cruz: 2017-08402		T22S R17E	16	272
AMC447295	MV540	Santa Cruz: 2017-08403		T22S R17E	16	273
AMC447296	MV541	Santa Cruz: 2017-08404		T22S R17E	16	274
AMC447297	MV542	Santa Cruz: 2017-08405		T22S R17E	16	275
AMC447298	MV543	Santa Cruz: 2017-08406		T22S R17E	16	276
AMC447299 J	MV544	Santa Cruz: 2017-08407		T22S R17E	16	277

AMC447300 7	MV545	Santa Cruz: 2017-08408		T22S R17E	16	278
AMC447301	MV546	Santa Cruz: 2017-08409		T22S R17E	16, 17	279
AMC447302	MV547	Santa Cruz: 2017-08410		T22S R17E	17	280
AMC447303	MV548	Santa Cruz: 2017-08411		T22S R17E	17	281
AMC447304	MV549	Santa Cruz: 2017-08412		T22S R17E	17	282
AMC447305	MV550	Santa Cruz: 2017-08413		T22S R17E	17	283
AMC447306	MV551	Santa Cruz: 2017-08414		T22S R17E	17	284
AMC447307	MV552	Santa Cruz: 2017-08415		T22S R17E	17	285
AMC447308	MV553	Santa Cruz: 2017-08416		T22S R17E	17	286
AMC447309	MV554	Santa Cruz: 2017-08417		T22S R17E	17	287
AMC447310	MV555	Santa Cruz: 2017-08418		T22S R17E	17, 18	288
AMC447311	MV556	Santa Cruz: 2017-08419		T22S R17E	18	289
AMC447312	MV557	Santa Cruz: 2017-08420		T22S R17E	18	290
AMC447313	MV558	Santa Cruz: 2017-08421		T22S R17E	18	291
AMC447314	MV559	Santa Cruz: 2017-08422		T22S R17E	18	292
AMC447315	MV560	Santa Cruz: 2017-08423		T22S R17E	18, 19	293
AMC447316	MV561	Santa Cruz: 2017-08424		T22S R17E	18, 19	294
AMC447317	MV562	Santa Cruz: 2017-08425		T22S R17E	18, 19	295
AMC447318	MV563	Santa Cruz: 2017-08426		T22S R17E	18, 19	296
AMC447319	MV564	Santa Cruz: 2017-08427		T22S R17E	17, 18, 19, 20	297
AMC447320	MV565	Santa Cruz: 2017-08428		T22S R17E	17, 20	298
AMC447321 1	MV566	Santa Cruz: 2017-08429		T22S R17E	17, 20	299

AMC447322 7	MV567	Santa Cruz: 2017-08430		T22S R17E	17, 20	300
AMC447323	<u>MV568</u>	Santa Cruz: 2017-08431		T22S R17E	17, 20	301
AMC447324	MV575	Santa Cruz: 2017-08432		T22S R17E	16, 21	302
AMC447325	MV576	Santa Cruz: 2017-08433		T22S R17E	16, 21	303
AMC447326	MV577	Santa Cruz: 2017-08434		T22S R17E	16, 21	304
AMC447327	MV578	Santa Cruz: 2017-08435		T22S R17E	16, 21	305
AMC447328	MV579	Santa Cruz: 2017-08436		T22S R17E	16, 21	306
AMC447329	MV580	Santa Cruz: 2017-08437		T22S R17E	16, 21	307
AMC447330	MV581	Santa Cruz: 2017-08438		T22S R17E	16, 21	308
AMC447331	MV582	Santa Cruz: 2017-08439		T22S R17E	16, 21	309
AMC447332	MV583	Santa Cruz: 2017-08440		T22S R17E	15, 16, 21, 22	310
AMC447333	MV584	Santa Cruz: 2017-08441		T22S R17E	20	311
AMC447334	MV585	Santa Cruz: 2017-08442		T22S R17E	20	312
AMC447335	MV586	Santa Cruz: 2017-08443		T22S R17E	20	313
AMC447336	MV587	Santa Cruz: 2017-08444		T22S R17E	20	314
AMC447337	MV588	Santa Cruz: 2017-08445		T22S R17E	20	315
AMC447338	MV589	Santa Cruz: 2017-08446		T22S R17E	20	316
AMC447339	MV590	Santa Cruz: 2017-08447		T22S R17E	19, 20	317
AMC447340	MV591	Santa Cruz: 2017-08448		T22S R17E	19	318
AMC447341	MV592	Santa Cruz: 2017-08449		T22S R17E	19	319
AMC447342	MV593	Santa Cruz: 2017-08450		T22S R17E	19	320
AMC447343 1	MV594	Santa Cruz: 2017-08451		T22S R17E	19	321

RECEIVED
BLM AZ STATE OFFICE
PHOENIX, ARIZONA
2018 JUL 23 P 3:02


AMC447344 7	MV595	Santa Cruz: 2017-08452		T22S R17E	19	322
AMC447345	MV596	Santa Cruz: 2017-08453		T22S R17E	19	323
AMC447346	MV597	Santa Cruz: 2017-08454		T22S R17E	19	324
AMC447347	MV598	Santa Cruz: 2017-08455		T22S R17E	19	325
AMC447348	MV599	Santa Cruz: 2017-08456		T22S R17E	19	326
AMC447349	MV600	Santa Cruz: 2017-08457		T22S R17E	19	327
AMC447350	MV601	Santa Cruz: 2017-08458		T22S R17E	19, 20	328
AMC447351	MV602	Santa Cruz: 2017-08459		T22S R17E	20	329
AMC447352	MV603	Santa Cruz: 2017-08460		T22S R17E	20	330
AMC447353	MV604	Santa Cruz: 2017-08461		T22S R17E	20	331
AMC447354	MV605	Santa Cruz: 2017-08462		T22S R17E	20	332
AMC447355	MV606	Santa Cruz: 2017-08463		T22S R17E	20	333
AMC447356	<u>MV607</u>	Santa Cruz: 2017-08464		T22S R17E	20	334
AMC447357	MV700	Santa Cruz: 2017-08465		T22S R17E	17, 20	335
AMC447358	MV701	Santa Cruz: 2017-08466		T22S R17E	17, 20	336
AMC447359	MV702	Santa Cruz: 2017-08467		T22S R17E	17, 20	337
AMC447360	MV703	Santa Cruz: 2017-08468		T22S R17E	17, 20	338
AMC447361	MV704	Santa Cruz: 2017-08469		T22S R17E	16, 17, 20, 21	339
AMC447362 J	MV705	Santa Cruz: 2017-08470		T22S R17E	16, 21	340
Total Claims On This Exhibit A and Affidavit: 340						

Underline = break in sequence

PHOENIX, ARIZONA
2018 JUL 23 P 3: 02
RECEIVED
BLM AZ STATE OFFICE

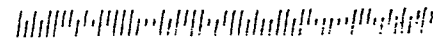
Kennecott Exploration Company
2640 West 1700 South
Salt Lake City, UT 84104
Attn: Land Department

RECEIVED
BLM AZ STATE OFFICE
2018 JUL 23 P 5 00
PHOENIX, ARIZONA



7014 0150 0002 2031 4723

Arizona State Office
Bureau of Land Management
One North Central Ave., Suite 800
Phoenix, AZ 85004-4427



United States Department of the Interior
Bureau of Land Management
 DIV OF LANDS, MINRLS & ENERGY
 ONE N CENTRAL AVE
 PHOENIX, AZ 85004 -4427
 Phone: 602-417-9200

Receipt

No: 4218219

Transaction #: 4333378	
Date of Transaction: 07/24/2018	
CUSTOMER:	
KENNECOTT EXPLORATION COMPANY 2640 W 1700 S ATTN: LAND DEPT SALT LAKE CITY, UT 84104-4269 US	

LINE #	QTY	DESCRIPTION	REMARKS	UNIT PRICE	TOTAL
1	1.00	LOCATABLE MINERALS / MINING CLAIMS- NOT NEW-UNADJUD, ONE AUTH NO. ONLY / MINING CLAIM MONEY RECEIVED CASES: AMC441741/\$52700.00	MAINT ✓ 2019/340	- n/a -	52700.00
TOTAL:					\$52,700.00

PAYMENT INFORMATION			
1	AMOUNT:	52700.00	POSTMARKED: N/A
	TYPE:	CHECK	RECEIVED: 07/23/2018
	CHECK NO:	0080002012	
	NAME:	KENNECOTT EXPLORATION COMPANY 4700 SOUTH DAYBREAK PARKWAY SOUTH JORDAN UT 84095 US	

REMARKS

This receipt was generated by the automated BLM Collections and Billing System and is a paper representation of a portion of the official electronic record contained therein.

NOTICE!!

These documents have been scanned!

Do not place un-scanned documents beneath this notice!

Do not remove this notice from this file!

GPO Jacket No. 560-102
Print Order 61540
Rise Business Services, LLC
Job=AZ15 7/9/2019



Box Number= AZ15151



Claim Begin-End: AMC447212-AMC447362

5 Miscellaneous



AZ15151-3

AMC446899-AMC448353

447212

Claim No	BLM #	Santa Cruz Inst.	Claim Count
MV451	AMC447212	Santa Cruz: 2017-08320	1
MV452	AMC447213	Santa Cruz: 2017-08321	2
MV453	AMC447214	Santa Cruz: 2017-08322	3
MV454	AMC447215	Santa Cruz: 2017-08323	4
MV455	AMC447216	Santa Cruz: 2017-08324	5
MV456	AMC447217	Santa Cruz: 2017-08325	6
MV457	AMC447218	Santa Cruz: 2017-08326	7
MV458	AMC447219	Santa Cruz: 2017-08327	8
MV459	AMC447220	Santa Cruz: 2017-08328	9
MV460	AMC447221	Santa Cruz: 2017-08329	10
MV461	AMC447222	Santa Cruz: 2017-08330	11
MV462	AMC447223	Santa Cruz: 2017-08331	12
MV463	AMC447224	Santa Cruz: 2017-08332	13
MV464	AMC447225	Santa Cruz: 2017-08333	14
MV465	AMC447226	Santa Cruz: 2017-08334	15
MV466	AMC447227	Santa Cruz: 2017-08335	16
MV467	AMC447228	Santa Cruz: 2017-08336	17
MV468	AMC447229	Santa Cruz: 2017-08337	18
MV469	AMC447230	Santa Cruz: 2017-08338	19
MV470	AMC447231	Santa Cruz: 2017-08339	20
MV471	AMC447232	Santa Cruz: 2017-08340	21
MV472	AMC447233	Santa Cruz: 2017-08341	22
MV473	AMC447234	Santa Cruz: 2017-08342	23
MV474	AMC447235	Santa Cruz: 2017-08343	24
MV475	AMC447236	Santa Cruz: 2017-08344	25
MV476	AMC447237	Santa Cruz: 2017-08345	26
MV477	AMC447238	Santa Cruz: 2017-08346	27
MV478	AMC447239	Santa Cruz: 2017-08347	28
MV479	AMC447240	Santa Cruz: 2017-08348	29
MV480	AMC447241	Santa Cruz: 2017-08349	30
MV481	AMC447242	Santa Cruz: 2017-08350	31
MV482	AMC447243	Santa Cruz: 2017-08351	32
MV483	AMC447244	Santa Cruz: 2017-08352	33
MV484	AMC447245	Santa Cruz: 2017-08353	34
MV485	AMC447246	Santa Cruz: 2017-08354	35
MV486	AMC447247	Santa Cruz: 2017-08355	36
MV487	AMC447248	Santa Cruz: 2017-08356	37
MV488	AMC447249	Santa Cruz: 2017-08357	38
MV489	AMC447250	Santa Cruz: 2017-08358	39
MV490	AMC447251	Santa Cruz: 2017-08359	40
MV491	AMC447252	Santa Cruz: 2017-08360	41
MV492	AMC447253	Santa Cruz: 2017-08361	42
MV493	AMC447254	Santa Cruz: 2017-08362	43

RECEIVED
BLM AT STAFF OFFICE
2018 FEB 16 P 1:41
PHOENIX, ARIZONA

MV494	AMC447255	Santa Cruz: 2017-08363	44
MV495	AMC447256	Santa Cruz: 2017-08364	45
MV496	AMC447257	Santa Cruz: 2017-08365	46
MV497	AMC447258	Santa Cruz: 2017-08366	47
MV498	AMC447259	Santa Cruz: 2017-08367	48
MV499	AMC447260	Santa Cruz: 2017-08368	49
MV500	AMC447261	Santa Cruz: 2017-08369	50
MV501	AMC447262	Santa Cruz: 2017-08370	51
MV502	AMC447263	Santa Cruz: 2017-08371	52
MV503	AMC447264	Santa Cruz: 2017-08372	53
MV504	AMC447265	Santa Cruz: 2017-08373	54
MV505	AMC447266	Santa Cruz: 2017-08374	55
MV506	AMC447267	Santa Cruz: 2017-08375	56
MV507	AMC447268	Santa Cruz: 2017-08376	57
MV508	AMC447269	Santa Cruz: 2017-08377	58
MV509	AMC447270	Santa Cruz: 2017-08378	59
MV510	AMC447271	Santa Cruz: 2017-08379	60
MV511	AMC447272	Santa Cruz: 2017-08380	61
MV512	AMC447273	Santa Cruz: 2017-08381	62
MV513	AMC447274	Santa Cruz: 2017-08382	63
MV514	AMC447275	Santa Cruz: 2017-08383	64
MV515	AMC447276	Santa Cruz: 2017-08384	65
MV516	AMC447277	Santa Cruz: 2017-08385	66
MV517	AMC447278	Santa Cruz: 2017-08386	67
MV518	AMC447279	Santa Cruz: 2017-08387	68
MV519	AMC447280	Santa Cruz: 2017-08388	69
MV520	AMC447281	Santa Cruz: 2017-08389	70
MV521	AMC447282	Santa Cruz: 2017-08390	71
MV522	AMC447283	Santa Cruz: 2017-08391	72
MV523	AMC447284	Santa Cruz: 2017-08392	73
MV524	AMC447285	Santa Cruz: 2017-08393	74
MV525	AMC447286	Santa Cruz: 2017-08394	75
MV526	AMC447287	Santa Cruz: 2017-08395	76
MV527	AMC447288	Santa Cruz: 2017-08396	77
MV528	AMC447289	Santa Cruz: 2017-08397	78
MV529	AMC447290	Santa Cruz: 2017-08398	79
<u>MV530</u>	AMC447291	Santa Cruz: 2017-08399	80
MV536	AMC447292	Santa Cruz: 2017-08400	81
<u>MV537</u>	AMC447293	Santa Cruz: 2017-08401	82
MV539	AMC447294	Santa Cruz: 2017-08402	83
MV540	AMC447295	Santa Cruz: 2017-08403	84
MV541	AMC447296	Santa Cruz: 2017-08404	85
MV542	AMC447297	Santa Cruz: 2017-08405	86
MV543	AMC447298	Santa Cruz: 2017-08406	87
MV544	AMC447299	Santa Cruz: 2017-08407	88

PHOENIX, ARIZONA

2018 FEB 16 P 1:47

RECEIVED
BLM AND STATE OFFICE

MV545	AMC447300	Santa Cruz: 2017-08408	89
MV546	AMC447301	Santa Cruz: 2017-08409	90
MV547	AMC447302	Santa Cruz: 2017-08410	91
MV548	AMC447303	Santa Cruz: 2017-08411	92
MV549	AMC447304	Santa Cruz: 2017-08412	93
MV550	AMC447305	Santa Cruz: 2017-08413	94
MV551	AMC447306	Santa Cruz: 2017-08414	95
MV552	AMC447307	Santa Cruz: 2017-08415	96
MV553	AMC447308	Santa Cruz: 2017-08416	97
MV554	AMC447309	Santa Cruz: 2017-08417	98
MV555	AMC447310	Santa Cruz: 2017-08418	99
MV556	AMC447311	Santa Cruz: 2017-08419	100
MV557	AMC447312	Santa Cruz: 2017-08420	<u>101</u>
MV558	AMC447313	Santa Cruz: 2017-08421	102
MV559	AMC447314	Santa Cruz: 2017-08422	103
MV560	AMC447315	Santa Cruz: 2017-08423	104
MV561	AMC447316	Santa Cruz: 2017-08424	105
MV562	AMC447317	Santa Cruz: 2017-08425	106
MV563	AMC447318	Santa Cruz: 2017-08426	107
MV564	AMC447319	Santa Cruz: 2017-08427	108
MV565	AMC447320	Santa Cruz: 2017-08428	109
MV566	AMC447321	Santa Cruz: 2017-08429	110
MV567	AMC447322	Santa Cruz: 2017-08430	111
<u>MV568</u>	AMC447323	Santa Cruz: 2017-08431	112
MV575	AMC447324	Santa Cruz: 2017-08432	113
MV576	AMC447325	Santa Cruz: 2017-08433	114
MV577	AMC447326	Santa Cruz: 2017-08434	115
MV578	AMC447327	Santa Cruz: 2017-08435	116
MV579	AMC447328	Santa Cruz: 2017-08436	117
MV580	AMC447329	Santa Cruz: 2017-08437	118
MV581	AMC447330	Santa Cruz: 2017-08438	119
MV582	AMC447331	Santa Cruz: 2017-08439	120
MV583	AMC447332	Santa Cruz: 2017-08440	121
MV584	AMC447333	Santa Cruz: 2017-08441	122
MV585	AMC447334	Santa Cruz: 2017-08442	123
MV586	AMC447335	Santa Cruz: 2017-08443	124
MV587	AMC447336	Santa Cruz: 2017-08444	125
MV588	AMC447337	Santa Cruz: 2017-08445	126
MV589	AMC447338	Santa Cruz: 2017-08446	127
MV590	AMC447339	Santa Cruz: 2017-08447	128
MV591	AMC447340	Santa Cruz: 2017-08448	129
MV592	AMC447341	Santa Cruz: 2017-08449	130
MV593	AMC447342	Santa Cruz: 2017-08450	131
MV594	AMC447343	Santa Cruz: 2017-08451	132
MV595	AMC447344	Santa Cruz: 2017-08452	133

PHOENIX, ARIZONA

2010 FEB 16 P 1:47

RECEIVED
BIM ASSISTANT OFFICE

MV596	AMC447345	Santa Cruz: 2017-08453	134
MV597	AMC447346	Santa Cruz: 2017-08454	135
MV598	AMC447347	Santa Cruz: 2017-08455	136
MV599	AMC447348	Santa Cruz: 2017-08456	137
MV600	AMC447349	Santa Cruz: 2017-08457	138
MV601	AMC447350	Santa Cruz: 2017-08458	139
MV602	AMC447351	Santa Cruz: 2017-08459	140
MV603	AMC447352	Santa Cruz: 2017-08460	141
MV604	AMC447353	Santa Cruz: 2017-08461	142
MV605	AMC447354	Santa Cruz: 2017-08462	143
MV606	AMC447355	Santa Cruz: 2017-08463	144
<u>MV607</u>	AMC447356	Santa Cruz: 2017-08464	145
MV700	AMC447357	Santa Cruz: 2017-08465	146
MV701	AMC447358	Santa Cruz: 2017-08466	147
MV702	AMC447359	Santa Cruz: 2017-08467	148
MV703	AMC447360	Santa Cruz: 2017-08468	149
MV704	AMC447361	Santa Cruz: 2017-08469	150
MV705	AMC447362	Santa Cruz: 2017-08470	151

Recorded Nov 22, 2017

RECEIVED
ELM APT START OFFICE
2018 FEB 16 P 1:47
PHOENIX, ARIZONA

Donna Fischer
Mineral Rights Specialist
Kennecott Exploration Company – Land Dept.
4700 Daybreak Parkway
South Jordan, UT 84009
T: 801/204-3402 or 928/978-1372
E: donna.fischer@riotinto.com

February 11, 2018

Bureau of Land Management
Arizona State Office
One North Central Avenue, Suite 800
Phoenix, AZ 85004-4427

RE: Lead File AMC 447212, Meadow Valley Project
MV451 et al (151) Lode Mining Claims

Gentlemen:

The 151 claims in the above referenced Lead File were recorded in the records of Santa Cruz County, Arizona on November 22, 2017. Attached for filing in Lead File 447212 is evidence of the recording information.

If you require anything else to update your file, please let me know at the above address or email.

Sincerely,

KENNECOTT EXPLORATION COMPANY



Donna Fischer
Mineral Rights Specialist

Enclosures

RECEIVED
BLM ARIZONA STATE OFFICE
2018 FEB 16 P 1:47
PHOENIX, ARIZONA



When recorded return to:
Kennecott Exploration Company – Land Dept.
4700 Daybreak Parkway
South Jordan, UT 84009

ARIZONA NOTICE OF LOCATION
(LODE CLAIM)

NOTICE IS HEREBY GIVEN THAT KENNECOTT EXPLORATION COMPANY, whose mailing address is 4700 Daybreak Parkway, South Jordan, Utah 84009 by its undersigned representative, makes this location of the MV451 Lode Mining Claim, in Santa Cruz County, Arizona.

The general course of the claim is from the North to South, and said claim is within the:

<u>Quarter</u>	<u>Section</u>	<u>Township</u>	<u>Range</u>
SE	7	22S	17E
SW	7	22S	17E

Santa Cruz County, Arizona, G&SRM.

This claim is 1440 feet in length and 600 feet in width. This Notice of Location is posted on the centerline of the claim. The claim runs from the location monument on which this notice is posted 1420 feet in a northerly direction to the north endline, and 20 feet in a southerly direction to the south endline. The claim boundaries are marked by six monuments, one at each corner and one at the center of each endline. The location monument on which this notice is posted is situated within Section 7, Township 22S, Range 17E, Santa Cruz County, Arizona, G&SRM, and is approximately 53299 feet East and 36357 feet South from the NW corner of Section 9, T21S, R15E, Santa Cruz County, Arizona, G&SRM. Any overlaps onto pre-existing claims, private or State Land are acknowledged as pre-existing rights and that portion of said overlap is acknowledged as invalid.

The undersigned claims the ground as depicted on the map that is attached to a copy of this Notice of Location filed in the office of the Recorder, Santa Cruz County, Arizona.

The claim has been monumented in accordance with State and Federal law. Corner, end centers and location monuments are posts, 1-1/2" x 1-1/2" x 5' projecting at least 4' above the ground.

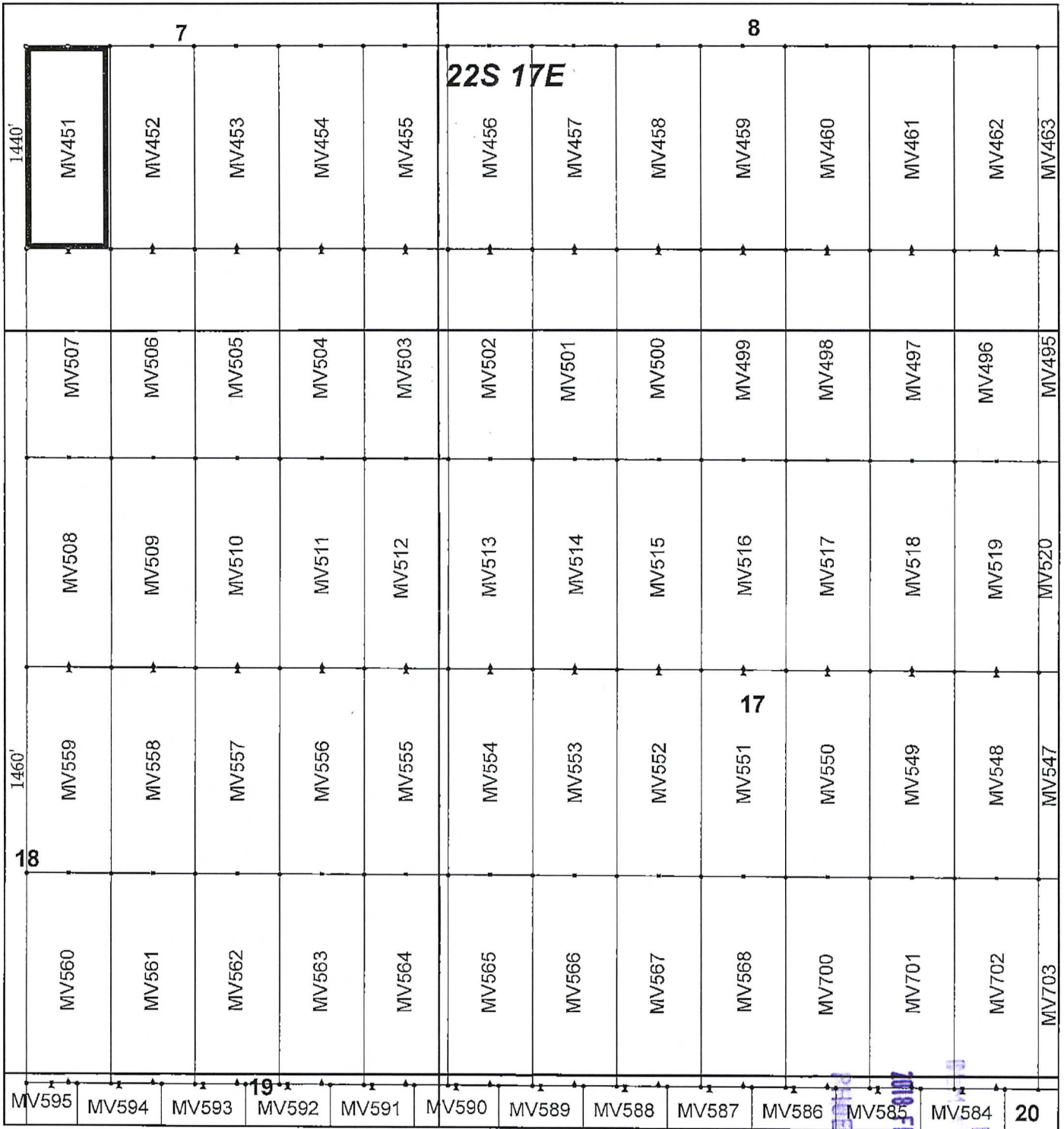
Located, dated and posted on the ground this 12th day of November, 2017.

KENNECOTT EXPLORATION COMPANY

ER

By: Erik Best, Operating Officer

RECEIVED
RECORDER'S OFFICE
2018 FEB 16 P 1:46
PHOENIX, ARIZONA



Meadow Valley Claim Block, Arizona Map 1

Meadow Valley - MV Lode Mining Claims T22S, R17E G&SRM
 Santa Cruz County, Arizona
 Located September 14 - November 14, 2017

Monuments are 1-1/2" by 1-1/2" by 5' Wood Posts projecting at least four feet above the ground. Location Monuments are set 20' inside the Endline along the center of each claim, and are 1500' long X 600' wide unless otherwise depicted and as detailed in the attached Certificate of Location.


TIE POINT: The location monument of each claim is tied to the Northwest corner of Section 9, Township 21S, Range 15E, G&SRM, Santa Cruz County, Arizona, its distance as shown on the attached Certificate of Location. Bearings and distance are grid north.

Any overlap onto pre-existing claims, or Private Land, is acknowledged as non-locatable, and any overlapping portion is acknowledged as invalid.

Legend

- End Centers
- ▲ Location Monuments
- Corners
- Claim Boundary
- Section
- Township

1 in = 1,000 feet



Claims Filed By:
 Kennecott Exploration Company
 4700 Daybreak Parkway
 South Jordan, UT 84009

RECEIVED
 PHOENIX, ARIZONA
 FEB 16 P 1:10

Rio Tinto

Rio Tinto
Kennecott Exploration Company - Land Dept.
4700 Daybreak Parkway
South Jordan, UT 84009

SALT LAKE CITY
UT 840
12 FEB '18
PM 11



U.S. POSTAGE WITNEY BOWES
ZIP 84009 \$ 000.68⁰
02 1W
0001390175 FEB 12 2018

RECEIVED
BUREAU OF LAND MANAGEMENT
2018 FEB 16 P 1:46
PHOENIX, ARIZONA

Bureau of Land Management
Arizona State Office
One North Central Avenue, Suite 800
Phoenix, AZ 85004-4427

85004-442700



LEAD FILES FOR KENNECOTT EXPLORATION CO CHANGE OF ADDRESS

AMC391277

392937

399225

402097

402778

407112

435971

439973

441168

441247

441724

443017

444673

445371

446043

446899

447212

447515

448097

448623

RioTinto

Donna Fischer
Mineral Rights Specialist
Kennecott Exploration Company – Land Dept.
2640 West 1700 South
Salt Lake City, UT 84101
T: 801-204-3402 or 928/978-1372
E: donna.fischer@riotinto.com

CERTIFIED MAIL, RETURN RECEIPT REQUESTED
7015 1730 0001 3786 4522

July 16, 2018

Arizona State Office
Bureau of Land Management
One North Central Ave., Suite 800
Phoenix, AZ 85004-4427

RECEIVED
BLM AZ STATE OFFICE
2018 JUL 24 P 1:23
PHOENIX, ARIZONA

RE: Kennecott Exploration Company – address change

Gentlemen:

Please be advised that effective July 18, 2018, Kennecott Exploration Company is moving to its new location, and by this Notice it is requested that your records, in particularly your mining claim records as they pertain to Kennecott Exploration Company's mining claims, be changed to reflect the new address as follows. Please insure that only Kennecott Exploration Company with either of the former addresses as shown below, and specifically not any other Kennecott entities, be changed.

FORMER ADDRESS: Kennecott Exploration Company
224 North 2200 West
Salt Lake City, UT 84001

FORMER ADDRESS: (Most recent) Kennecott Exploration Company
4700 Daybreak Parkway
South Jordan, UT 84009

NEW ADDRESS: Kennecott Exploration Company
2640 West 1700 South
Salt Lake City, UT 84104

Contact and Telephone numbers for the Land Department are:

Donna Fischer, 928-978-1372, donna.fischer@riotinto.com and
Erik Best, 801-363-5870, erik.best@riotinto.com


Thank you and if you require additional information to effect this change, please advise.

Sincerely,

KENNECOTT EXPLORATION COMPANY



Donna Fischer
Mineral Rights Specialist

ENTERED
AUG 15 2018
BY: 

Kennecott Exploration Company
2640 West 1700 South
Salt Lake City, UT 84104

Attn: Land Department

RECEIVED
BLM AZ STATE OFFICE
2018 JUL 24 P 1:22
PHOENIX, ARIZONA

U.S. POSTAGE  PTT
ZIP 84009 \$ 006
02 1W
0001390175 JUL 18

Arizona State Office
Bureau of Land Management
One North Central Ave., Suite 800
Phoenix, AZ 85004-4427

PLACE STICKER AT TOP OF ENVELOPE TO THE RIGHT
OF THE RETURN ADDRESS, FOLD AT DOTTED LINE
CERTIFIED MAIL



7015 1730 0001 3786 4

RETURN
RECEIPT
REQUESTED

8500434427 0041

Attached to Kennecott Exploration Company name change for the following group of unpatented lode mining claims in Gila and Pinal Counties, State of Arizona, further described as:

Exhibit A

Group Name: Steamboat ST 134 et al (226)

Project: Steamboat

Number of Claims: 226

Meridian: Gila and Salt River Meridian

BLM #	Name	Original Doc # Book & Page	Amended Doc # Book & Page	Township & Range	Section	#
AMC445371	ST 134	Pinal: 2017-064910		T4S R14E	25	1
AMC445372	ST 135	Pinal: 2017-064911		T4S R14E	25	2
AMC445373	ST 136	Pinal: 2017-064912		T4S R14E	24, 25	3
AMC445374	ST 137	Pinal: 2017-064913		T4S R14E	24	4
AMC445375	ST 138	Pinal: 2017-064914		T4S R14E	24	5
AMC445376	ST 139	Pinal: 2017-064915		T4S R14E	24	6
AMC445377	ST 140	Pinal: 2017-064916		T4S R14E	24	7
AMC445378	ST 141	Pinal: 2017-064917		T4S R14E	24	8
AMC445379	ST 142	Pinal: 2017-064918		T4S R14E	24	9
AMC445380	ST 143	Pinal: 2017-064919		T4S R14E	24	10
AMC445381	ST 144	Pinal: 2017-064920		T4S R14E	24	11
AMC445382	ST 145	Pinal: 2017-064921		T4S R14E	13, 24	12
AMC445383	ST 146	Pinal: 2017-064922		T4S R14E	13	13
AMC445384	ST 147	Pinal: 2017-064923		T4S R14E	13	14

AMC445385	ST 148	Pinal: 2017-064924		T4S R14E	13	15
AMC445386	ST 149	Pinal: 2017-064925		T4S R14E	13	16
AMC445387	ST 150	Pinal: 2017-064926		T4S R14E	13	17
AMC445388	ST 151	Pinal: 2017-064927		T4S R14E	13	18
AMC445389	ST 152	Pinal: 2017-064928		T4S R14E	13	19
AMC445390	ST 153	Pinal: 2017-064929		T4S R14E	13	20
AMC445391	ST 154	Pinal: 2017-064930		T4S R14E	12, 13	21
AMC445392	ST 155	Pinal: 2017-064931		T4S R14E	12	22
AMC445393	ST 156	Pinal: 2017-064932		T4S R14E	12	23
AMC445394	ST 157	Pinal: 2017-064933		T4S R14E	12	24
AMC445395	<u>ST 158</u>	Pinal: 2017-064934		T4S R14E	12	25
AMC445396	ST 179	Pinal: 2017-064935		T4S R14E	25	26
AMC445397	ST 180	Pinal: 2017-064936		T4S R14E	25	27
AMC445398	ST 181	Pinal: 2017-064937		T4S R14E	24, 25	28
AMC445399	ST 182	Pinal: 2017-064938		T4S R14E	24	29
AMC445400	ST 183	Pinal: 2017-064939		T4S R14E	24	30
AMC445401	ST 184	Pinal: 2017-064940		T4S R14E	24	31
AMC445402	ST 185	Pinal: 2017-064941		T4S R14E	24	32
AMC445403	ST 186	Pinal: 2017-064942		T4S R14E	24	33
AMC445404	ST 187	Pinal: 2017-064943		T4S R14E	24	34
AMC445405	ST 188	Pinal: 2017-064944		T4S R14E	24	35
AMC445406	ST 189	Pinal: 2017-064945		T4S R14E	24	36

AMC445407	ST 190	Pinal: 2017-064946		T4S R14E	13, 24	37
AMC445408	ST 191	Pinal: 2017-064947		T4S R14E	13	38
AMC445409	ST 192	Pinal: 2017-064948		T4S R14E	13	39
AMC445410	ST 193	Pinal: 2017-064949		T4S R14E	13	40
AMC445411	ST 194	Pinal: 2017-064950		T4S R14E	13	41
AMC445412	ST 195	Pinal: 2017-064951		T4S R14E	13	42
AMC445413	ST 196	Pinal: 2017-064952		T4S R14E	13	43
AMC445414	ST 197	Pinal: 2017-064953		T4S R14E	13	44
AMC445415	ST 198	Pinal: 2017-064954		T4S R14E	13	45
AMC445416	ST 199	Pinal: 2017-064955		T4S R14E	12, 13	46
AMC445417	ST 200	Pinal: 2017-064956		T4S R14E	12	47
AMC445418	ST 201	Pinal: 2017-064957		T4S R14E	12	48
AMC445419	ST 202	Pinal: 2017-064958		T4S R14E	12	49
AMC445420	<u>ST 203</u>	Pinal: 2017-064959		T4S R14E	12	50
AMC445421	ST 224	Pinal: 2017-064960		T4S R14E	25	51
AMC445422	ST 225	Pinal: 2017-064961		T4S R14E	25	52
AMC445423	ST 226	Pinal: 2017-064962		T4S R14E	24, 25	53
AMC445424	ST 227	Pinal: 2017-064963		T4S R14E	24	54
AMC445425	ST 228	Pinal: 2017-064964		T4S R14E	24	55
AMC445426	ST 229	Pinal: 2017-064965		T4S R14E	24	56
AMC445427	ST 230	Pinal: 2017-064966		T4S R14E	24	57
AMC445428	ST 231	Pinal: 2017-064967		T4S R14E	24	58

AMC445429	ST 232	Pinal: 2017-064968		T4S R14E	24	59
AMC445430	ST 233	Pinal: 2017-064969		T4S R14E	24	60
AMC445431	ST 234	Pinal: 2017-064970		T4S R14E	24	61
AMC445432	ST 235	Pinal: 2017-064971		T4S R14E	13, 24	62
AMC445433	ST 236	Pinal: 2017-064972		T4S R14E	13	63
AMC445434	ST 237	Pinal: 2017-064973		T4S R14E	13	64
AMC445435	ST 238	Pinal: 2017-064974		T4S R14E	13	65
AMC445436	ST 239	Pinal: 2017-064975		T4S R14E	13	66
AMC445437	ST 240	Pinal: 2017-064976		T4S R14E	13	67
AMC445438	ST 241	Pinal: 2017-064977		T4S R14E	13	68
AMC445439	ST 242	Pinal: 2017-064978		T4S R14E	13	69
AMC445440	ST 243	Pinal: 2017-064979		T4S R14E	13	70
AMC445441	ST 244	Pinal: 2017-064980		T4S R14E	12, 13	71
AMC445442	ST 245	Pinal: 2017-064981		T4S R14E	12	72
AMC445443	ST 246	Pinal: 2017-064982		T4S R14E	12	73
AMC445444	ST 247	Pinal: 2017-064983		T4S R14E	12	74
AMC445445	<u>ST 248</u>	Pinal: 2017-064984		T4S R14E	12	75
AMC445446	ST 277	Pinal: 2017-064985		T4S R14E T4S R15E	25 30	76
AMC445447	ST 278	Pinal: 2017-064986		T4S R14E T4S R15E	25 30	77
AMC445448	ST 279	Pinal: 2017-064987		T4S R14E T4S R15E	24, 25 19, 30	78

AMC445449	ST 280	Pinal: 2017-064988		T4S R14E T4S R15E	24 19	79
AMC445450	ST 281	Pinal: 2017-064989		T4S R14E T4S R15E	24 19	80
AMC445451	ST 282	Pinal: 2017-064990		T4S R14E T4S R15E	24 19	81
AMC445452	ST 283	Pinal: 2017-064991		T4S R14E T4S R15E	24 19	82
AMC445453	ST 284	Pinal: 2017-064992		T4S R14E T4S R15E	24 19	83
AMC445454	ST 285	Pinal: 2017-064993		T4S R14E T4S R15E	24 19	84
AMC445455	ST 286	Pinal: 2017-064994		T4S R14E T4S R15E	24 19	85
AMC445456	ST 287	Pinal: 2017-064995		T4S R14E T4S R15E	24 19	86
AMC445457	ST 288	Pinal: 2017-064996		T4S R15E	19	87
AMC445458	ST 289	Pinal: 2017-064997		T4S R14E T4S R15E	13, 24 18, 19	88
AMC445459	ST 290	Pinal: 2017-064998		T4S R14E	13	89
AMC445460	ST 291	Pinal: 2017-064999		T4S R14E	13	90
AMC445461	ST 292	Pinal: 2017-065000		T4S R14E	13	91
AMC445462	ST 293	Pinal: 2017-065001		T4S R14E T4S R15E	13 18	92

AMC445463	ST 294	Pinal: 2017-065002		T4S R14E T4S R15E	13 18	93
AMC445464	ST 295	Pinal: 2017-065003		T4S R14E T4S R15E	12, 13 18, 7	94
AMC445465	ST 296	Pinal: 2017-065004		T4S R14E T4S R15E	12 7	95
AMC445466	ST 297	Pinal: 2017-065005		T4S R14E T4S R15E	12 7	96
AMC445467	ST 298	Pinal: 2017-065006		T4S R14E T4S R15E	12 7	97
AMC445468	<u>ST 299</u>	Pinal: 2017-065007		T4S R14E T4S R15E	12 7	98
AMC445469	ST 328	Pinal: 2017-065008		T4S R15E	30	99
AMC445470	ST 329	Pinal: 2017-065009		T4S R15E	30	100
AMC445471	ST 330	Pinal: 2017-065010		T4S R15E	19	101
AMC445472	ST 331	Pinal: 2017-065011		T4S R15E	19	102
AMC445473	ST 332	Pinal: 2017-065012		T4S R15E	19	103
AMC445474	<u>ST 333</u>	Pinal: 2017-065013		T4S R15E	19	104
AMC445475	ST 368	Pinal: 2017-065014		T4S R15E	30	105
AMC445476	ST 369	Pinal: 2017-065015		T4S R15E	30	106
AMC445477	ST 370	Pinal: 2017-065016		T4S R15E	19	107
AMC445478	ST 371	Pinal: 2017-065017		T4S R15E	19	108
AMC445479	ST 372	Pinal: 2017-065018		T4S R15E	19	109

AMC445480	ST 373	Pinal: 2017-065019		T4S R15E	19	110
AMC445481	<u>ST 374</u>	Pinal: 2017-065020		T4S R15E	19	111
AMC445482	ST 405	Pinal: 2017-065021		T4S R15E	29, 30	112
AMC445483	ST 406	Pinal: 2017-065022		T4S R15E	29, 30	113
AMC445484	ST 407	Pinal: 2017-065023		T4S R15E	19, 20	114
AMC445485	ST 408	Pinal: 2017-065024		T4S R15E	19, 20	115
AMC445486	ST 409	Pinal: 2017-065025		T4S R15E	19, 20	116
AMC445487	ST 410	Pinal: 2017-065026		T4S R15E	19, 20	117
AMC445488	ST 411	Pinal: 2017-065027		T4S R15E	19, 20	118
AMC445489	<u>ST 412</u>	Pinal: 2017-065028		T4S R15E	17	119
AMC445490	ST 444	Pinal: 2017-065029		T4S R15E	29	120
AMC445491	ST 445	Pinal: 2017-065030		T4S R15E	29	121
AMC445492	ST 446	Pinal: 2017-065031		T4S R15E	20	122
AMC445493	ST 447	Pinal: 2017-065032		T4S R15E	20	123
AMC445494	ST 448	Pinal: 2017-065033		T4S R15E	20	124
AMC445495	ST 449	Gila: 2017-008469		T4S R15E	20	125
		Pinal: 2017-065034		T4S R15E	20	
AMC445496	ST 450	Gila: 2017-008470		T4S R15E	20	126
		Pinal: 2017-065035		T4S R15E	20	
AMC445497	ST 451	Gila: 2017-008471		T4S R15E	20	127
		Pinal: 2017-065036		T4S R15E	20	
AMC445498	<u>ST 452</u>	Gila: 2017-008472		T4S R15E	17, 20	128

		Pinal: 2017-065037		T4S R15E	17, 20	
AMC445499	ST 483	Pinal: 2017-065038		T4S R15E	29	129
AMC445500	ST 484	Pinal: 2017-065039		T4S R15E	29	130
AMC445501	ST 485	Gila: 2017-008473		T4S R15E	20, 29	131
		Pinal: 2017-065040		T4S R15E	20, 29	
AMC445502	ST 486	Gila: 2017-008474		T4S R15E	20	132
		Pinal: 2017-065041		T4S R15E	20	
AMC445503	ST 487	Gila: 2017-008475		T4S R15E	20	133
		Pinal: 2017-065042		T4S R15E	20	
<u>AMC445504</u>	<u>ST 488</u>	Pinal: 2017-065043		T4S R15E	20	134
AMC446043	ST 334	Pinal: 2017-075397		T4S R15E	18	135
AMC446044	ST 335	Pinal: 2017-075398		T4S R15E	18	136
AMC446045	ST 336	Pinal: 2017-075399		T4S R15E	18	137
AMC446046	ST 337	Pinal: 2017-075400		T4S R15E	7	138
AMC446047	ST 338	Gila: 2017-010217		T4S R15E	7	139
		Pinal: 2017-075401		T4S R15E	7	
AMC446048	<u>ST 339</u>	Gila: 2017-010218		T4S R15E	7	140
		Pinal: 2017-075402		T4S R15E	7	
AMC446049	ST 375	Gila: 2017-010219		T4S R15E	7	141
AMC446050	ST 376	Gila: 2017-010220		T4S R15E	18, 7	142
AMC446051	ST 377	Gila: 2017-010221		T4S R15E	7	143
AMC446052	ST 378	Gila: 2017-010222		T4S R15E	7	144

AMC446053	<u>ST 379</u>	Gila: 2017-010223		T4S R15E	7	145
AMC446054	ST 413	Gila: 2017-010224		T4S R15E	17	146
		Pinal: 2017-075403		T4S R15E	17	
AMC446055	ST 414	Gila: 2017-010225		T4S R15E	17	147
		Pinal: 2017-075404		T4S R15E	17	
AMC446056	ST 415	Gila: 2017-010226		T4S R15E	17	148
		Pinal: 2017-075405		T4S R15E	17	
AMC446057	ST 416	Gila: 2017-010227		T4S R15E	17	149
AMC446058	ST 417	Gila: 2017-010228		T4S R15E	17	150
AMC446059	ST 418	Gila: 2017-010229		T4S R15E	17	151
AMC446060	ST 419	Gila: 2017-010230		T4S R15E	17	152
AMC446061	ST 420	Gila: 2017-010231		T4S R15E	17	153
AMC446062	ST 421	Gila: 2017-010232		T4S R15E	17, 18, 7, 8	154
AMC446063	ST 422	Gila: 2017-010233		T4S R15E	17, 8	155
AMC446064	ST 423	Gila: 2017-010234		T4S R15E	17, 8	156
AMC446065	ST 424	Gila: 2017-010235		T4S R15E	7	157
AMC446066	<u>ST 425</u>	Gila: 2017-010236		T4S R15E	8	158
AMC446067	ST 453	Gila: 2017-010237		T4S R15E	17	159
AMC446068	ST 454	Gila: 2017-010238		T4S R15E	17	160
AMC446069	ST 455	Gila: 2017-010239		T4S R15E	17	161
AMC446070	ST 456	Gila: 2017-010240		T4S R15E	17	162
AMC446071	ST 457	Gila: 2017-010241		T4S R15E	17	163

AMC446072	ST 458	Gila: 2017-010242		T4S R15E	17	164
AMC446073	ST 459	Gila: 2017-010243		T4S R15E	17	165
AMC446074	ST 460	Gila: 2017-010244		T4S R15E	17	166
AMC446075	ST 461	Gila: 2017-010245		T4S R15E	17, 8	167
AMC446076	ST 462	Gila: 2017-010246		T4S R15E	8	168
AMC446077	ST 463	Gila: 2017-010247		T4S R15E	8	169
AMC446078	<u>ST 464</u>	Gila: 2017-010248		T4S R15E	8	170
AMC446079	ST 502	Gila: 2017-010249		T4S R15E	8	171
AMC446080	ST 503	Gila: 2017-010250		T4S R15E	8	172
AMC446081	ST 504	Gila: 2017-010251		T4S R15E	8	173
AMC446082	ST 505	Gila: 2017-010252		T4S R15E	8	174
AMC446083	ST 506	Gila: 2017-010253		T4S R15E	8	175
AMC446084	ST 507	Gila: 2017-010254		T4S R15E	8	176
<u>AMC446085</u>	<u>ST 508</u>	Gila: 2017-010255		T4S R15E	8	177
AMC448097	<u>ST 059</u>	Gila: 2017-012200		T4S R15E	20	178
AMC448098	ST 489	Gila: 2017-012201		T4S R15E	20	179
		Pinal: 2018-003241		T4S R15E	20	
AMC448099	ST 490	Gila: 2017-012202		T4S R15E	20	180
		Pinal: 2018-003242		T4S R15E	20	
AMC448100	ST 491	Gila: 2017-012203		T4S R15E	20	181
		Pinal: 2018-003243		T4S R15E	20	
AMC448101	ST 492	Gila: 2017-012204		T4S R15E	20	182

AMC448102	ST 493	Gila: 2017-012205		T4S R15E	17, 20	183
AMC448103	ST 494	Gila: 2017-012206		T4S R15E	17	184
AMC448104	ST 495	Gila: 2017-012207		T4S R15E	17	185
AMC448105	ST 496	Gila: 2017-012208		T4S R15E	17	186
AMC448106	ST 497	Gila: 2017-012209		T4S R15E	17	187
AMC448107	ST 498	Gila: 2017-012210		T4S R15E	17	188
AMC448108	ST 499	Gila: 2017-012211		T4S R15E	17	189
AMC448109	ST 500	Gila: 2017-012212		T4S R15E	17	190
AMC448110	<u>ST 501</u>	Gila: 2017-012213		T4S R15E	17	191
AMC448111	ST 527	Gila: 2017-012214		T4S R15E	29	192
		Pinal: 2018-003244		T4S R15E	29	
AMC448112	ST 528	Gila: 2017-012215		T4S R15E	29	193
		Pinal: 2018-003245		T4S R15E	29	
AMC448113	ST 529	Gila: 2017-012216		T4S R15E	29	194
		Pinal: 2018-003246		T4S R15E	29	
AMC448114	ST 530	Gila: 2017-012217		T4S R15E	20	195
		Pinal: 2018-003247		T4S R15E	20	
AMC448115	ST 531	Gila: 2017-012218		T4S R15E	20	196
AMC448116	ST 532	Gila: 2017-012219		T4S R15E	20	197
AMC448117	ST 533	Gila: 2017-012220		T4S R15E	20	198
AMC448118	ST 534	Gila: 2017-012221		T4S R15E	20	199
AMC448119	ST 535	Gila: 2017-012222		T4S R15E	20	200

AMC448120	ST 536	Gila: 2017-012223		T4S R15E	20	201
AMC448121	ST 537	Gila: 2017-012224		T4S R15E	20	202
AMC448122	ST 538	Gila: 2017-012225		T4S R15E	17, 20	203
AMC448123	ST 539	Gila: 2017-012226		T4S R15E	16, 17	204
AMC448124	ST 540	Gila: 2017-012227		T4S R15E	16, 17	205
AMC448125	ST 541	Gila: 2017-012228		T4S R15E	16, 17	206
AMC448126	ST 542	Gila: 2017-012229		T4S R15E	16, 17	207
AMC448127	ST 543	Gila: 2017-012230		T4S R15E	16, 17	208
AMC448128	ST 544	Gila: 2017-012231		T4S R15E	16, 17	209
AMC448129	ST 545	Gila: 2017-012232		T4S R15E	16, 17	210
AMC448130	<u>ST 546</u>	Gila: 2017-012233		T4S R15E	16, 17	211
AMC448131	ST 568	Gila: 2017-012234		T4S R15E	20, 29	212
AMC448132	ST 569	Gila: 2017-012235		T4S R15E	20	213
AMC448133	ST 570	Gila: 2017-012236		T4S R15E	20	214
AMC448134	ST 571	Gila: 2017-012237		T4S R15E	20, 21	215
AMC448135	ST 572	Gila: 2017-012238		T4S R15E	20, 21	216
AMC448136	ST 573	Gila: 2017-012239		T4S R15E	20, 21	217
AMC448137	ST 574	Gila: 2017-012240		T4S R15E	16, 17, 20, 21	218
AMC448138	ST 575	Gila: 2017-012241		T4S R15E	16	219
AMC448139	ST 576	Gila: 2017-012242		T4S R15E	16	220
AMC448140	ST 577	Gila: 2017-012243		T4S R15E	16	221
AMC448141	ST 578	Gila: 2017-012244		T4S R15E	16	222

AMC448142	ST 579	Gila: 2017-012245		T4S R15E	16	223
AMC448143	ST 580	Gila: 2017-012246		T4S R15E	16	224
AMC448144	ST 581	Gila: 2017-012247		T4S R15E	16	225
AMC448145	ST 582	Gila: 2017-012248		T4S R15E	16	226
Total Claims On This Exhibit A: 226						

Underline = break in sequence

Attached to Kennecott Exploration Company name change for the following group of unpatented lode mining claims in Santa Cruz County, State of Arizona, further described as:

Exhibit A

Name	Code	Santa Cruz	Claim Count
CN001	AMC447515	Santa Cruz: 2017-08473	1
CN002	AMC447516	Santa Cruz: 2017-08474	2
<u>CN003</u>	AMC447517	Santa Cruz: 2017-08475	3
CN006	AMC447518	Santa Cruz: 2017-08476	4
CN007	AMC447519	Santa Cruz: 2017-08477	5
CN008	AMC447520	Santa Cruz: 2017-08478	6
CN009	AMC447521	Santa Cruz: 2017-08479	7
CN010	AMC447522	Santa Cruz: 2017-08480	8
CN011	AMC447523	Santa Cruz: 2017-08481	9
CN012	AMC447524	Santa Cruz: 2017-08482	10
CN013	AMC447525	Santa Cruz: 2017-08483	11
CN014	AMC447526	Santa Cruz: 2017-08484	12
CN015	AMC447527	Santa Cruz: 2017-08485	13
CN016	AMC447528	Santa Cruz: 2017-08486	14
CN017	AMC447529	Santa Cruz: 2017-08487	15
CN018	AMC447530	Santa Cruz: 2017-08488	16
CN019	AMC447531	Santa Cruz: 2017-08489	17
CN020	AMC447532	Santa Cruz: 2017-08490	18
CN021	AMC447533	Santa Cruz: 2017-08491	19
CN022	AMC447534	Santa Cruz: 2017-08492	20
CN023	AMC447535	Santa Cruz: 2017-08493	21
CN024	AMC447536	Santa Cruz: 2017-08494	22
CN025	AMC447537	Santa Cruz: 2017-08495	23
CN026	AMC447538	Santa Cruz: 2017-08496	24
CN027	AMC447539	Santa Cruz: 2017-08497	25
CN028	AMC447540	Santa Cruz: 2017-08498	26
CN029	AMC447541	Santa Cruz: 2017-08499	27
CN030	AMC447542	Santa Cruz: 2017-08500	28
CN031	AMC447543	Santa Cruz: 2017-08501	29
CN032	AMC447544	Santa Cruz: 2017-08502	30
CN033	AMC447545	Santa Cruz: 2017-08503	31
CN034	AMC447546	Santa Cruz: 2017-08504	32
CN035	AMC447547	Santa Cruz: 2017-08505	33

CN036	AMC447548	Santa Cruz: 2017-08506	34
CN037	AMC447549	Santa Cruz: 2017-08507	35
CN038	AMC447550	Santa Cruz: 2017-08508	36
CN039	AMC447551	Santa Cruz: 2017-08509	37
CN040	AMC447552	Santa Cruz: 2017-08510	38
CN041	AMC447553	Santa Cruz: 2017-08511	39
CN042	AMC447554	Santa Cruz: 2017-08512	40
CN043	AMC447555	Santa Cruz: 2017-08513	41
CN044	AMC447556	Santa Cruz: 2017-08514	42
CN045	AMC447557	Santa Cruz: 2017-08515	43
CN046	AMC447558	Santa Cruz: 2017-08516	44
CN048	AMC447559	Santa Cruz: 2017-08517	45
CN050	AMC447560	Santa Cruz: 2017-08518	46
CN051	AMC447561	Santa Cruz: 2017-08519	47
CN052	AMC447562	Santa Cruz: 2017-08520	48
CN053	AMC447563	Santa Cruz: 2017-08521	49
CN054	AMC447564	Santa Cruz: 2017-08522	50
CN055	AMC447565	Santa Cruz: 2017-08523	51
CN056	AMC447566	Santa Cruz: 2017-08524	52
CN057	AMC447567	Santa Cruz: 2017-08525	53
CN058	AMC447568	Santa Cruz: 2017-08526	54
CN059	AMC447569	Santa Cruz: 2017-08527	55
CN060	AMC447570	Santa Cruz: 2017-08528	56
CN061	AMC447571	Santa Cruz: 2017-08529	57
CN063	AMC447572	Santa Cruz: 2017-08530	58
CN065	AMC447573	Santa Cruz: 2017-08531	59
CN068	AMC447574	Santa Cruz: 2017-08532	60
CN069	AMC447575	Santa Cruz: 2017-08533	61
CN070	AMC447576	Santa Cruz: 2017-08534	62
CN071	AMC447577	Santa Cruz: 2017-08535	63
CN072	AMC447578	Santa Cruz: 2017-08536	64
CN073	AMC447579	Santa Cruz: 2017-08537	65
CN074	AMC447580	Santa Cruz: 2017-08538	66
CN075	AMC447581	Santa Cruz: 2017-08539	67
CN076	AMC447582	Santa Cruz: 2017-08540	68
CN077	AMC447583	Santa Cruz: 2017-08541	69
CN078	AMC447584	Santa Cruz: 2017-08542	70
CN079	AMC447585	Santa Cruz: 2017-08543	71
CN080	AMC447586	Santa Cruz: 2017-08544	72
CN083	AMC447587	Santa Cruz: 2017-08545	73
CN084	AMC447588	Santa Cruz: 2017-08546	74
CN085	AMC447589	Santa Cruz: 2017-08547	75
CN086	AMC447590	Santa Cruz: 2017-08548	76
CN087	AMC447591	Santa Cruz: 2017-08549	77
CN088	AMC447592	Santa Cruz: 2017-08550	78

CN089	AMC447593	Santa Cruz: 2017-08551	79
CN090	AMC447594	Santa Cruz: 2017-08552	80
CN091	AMC447595	Santa Cruz: 2017-08553	81
CN092	AMC447596	Santa Cruz: 2017-08554	82
CN093	AMC447597	Santa Cruz: 2017-08555	83
CN094	AMC447598	Santa Cruz: 2017-08556	84
CN095	AMC447599	Santa Cruz: 2017-08557	85
CN096	AMC447600	Santa Cruz: 2017-08558	86
CN097	AMC447601	Santa Cruz: 2017-08559	87
CN098	AMC447602	Santa Cruz: 2017-08560	88
CN099	AMC447603	Santa Cruz: 2017-08561	89
CN100	AMC447604	Santa Cruz: 2017-08562	90
CN101	AMC447605	Santa Cruz: 2017-08563	91
CN102	AMC447606	Santa Cruz: 2017-08564	92
CN103	AMC447607	Santa Cruz: 2017-08565	93
CN104	AMC447608	Santa Cruz: 2017-08566	94
CN105	AMC447609	Santa Cruz: 2017-08567	95
CN106	AMC447610	Santa Cruz: 2017-08568	96
CN107	AMC447611	Santa Cruz: 2017-08569	97
CN108	AMC447612	Santa Cruz: 2017-08570	98
CN109	AMC447613	Santa Cruz: 2017-08571	99
CN110	AMC447614	Santa Cruz: 2017-08572	100
CN111	AMC447615	Santa Cruz: 2017-08573	101
CN112	AMC447616	Santa Cruz: 2017-08574	102
CN113	AMC447617	Santa Cruz: 2017-08575	103
CN114	AMC447618	Santa Cruz: 2017-08576	104
CN115	AMC447619	Santa Cruz: 2017-08577	105
CN116	AMC447620	Santa Cruz: 2017-08578	106
CN117	AMC447621	Santa Cruz: 2017-08579	107
CN118	AMC447622	Santa Cruz: 2017-08580	108
CN119	AMC447623	Santa Cruz: 2017-08581	109
CN120	AMC447624	Santa Cruz: 2017-08582	110
CN121	AMC447625	Santa Cruz: 2017-08583	111
CN122	AMC447626	Santa Cruz: 2017-08584	112
CN123	AMC447627	Santa Cruz: 2017-08585	113
CN124	AMC447628	Santa Cruz: 2017-08586	114
CN125	AMC447629	Santa Cruz: 2017-08587	115
CN126	AMC447630	Santa Cruz: 2017-08588	116
CN127	AMC447631	Santa Cruz: 2017-08589	117
CN128	AMC447632	Santa Cruz: 2017-08590	118
CN129	AMC447633	Santa Cruz: 2017-08591	119
CN130	AMC447634	Santa Cruz: 2017-08592	120
CN131	AMC447635	Santa Cruz: 2017-08593	121
CN132	AMC447636	Santa Cruz: 2017-08594	122
CN134	AMC447637	Santa Cruz: 2017-08595	123

CN136	AMC447638	Santa Cruz: 2017-08596	124
CN137	AMC447639	Santa Cruz: 2017-08597	125
CN138	AMC447640	Santa Cruz: 2017-08598	126
CN139	AMC447641	Santa Cruz: 2017-08599	127
CN140	AMC447642	Santa Cruz: 2017-08600	128
CN141	AMC447643	Santa Cruz: 2017-08601	129
CN142	AMC447644	Santa Cruz: 2017-08602	130
CN143	AMC447645	Santa Cruz: 2017-08603	131
CN144	AMC447646	Santa Cruz: 2017-08604	132
CN145	AMC447647	Santa Cruz: 2017-08605	133
CN146	AMC447648	Santa Cruz: 2017-08606	134
CN147	AMC447649	Santa Cruz: 2017-08607	135
CN149	AMC447650	Santa Cruz: 2017-08608	136
CN151	AMC447651	Santa Cruz: 2017-08609	137
CN152	AMC447652	Santa Cruz: 2017-08610	138
CN153	AMC447653	Santa Cruz: 2017-08611	139
CN154	AMC447654	Santa Cruz: 2017-08612	140
CN155	AMC447655	Santa Cruz: 2017-08613	141
CN156	AMC447656	Santa Cruz: 2017-08614	142
CN157	AMC447657	Santa Cruz: 2017-08615	143
CN158	AMC447658	Santa Cruz: 2017-08616	144
CN159	AMC447659	Santa Cruz: 2017-08617	145
CN160	AMC447660	Santa Cruz: 2017-08618	146
CN161	AMC447661	Santa Cruz: 2017-08619	147
CN162	AMC447662	Santa Cruz: 2017-08620	148
CN163	AMC447663	Santa Cruz: 2017-08621	149
CN164	AMC447664	Santa Cruz: 2017-08622	150
CN165	AMC447665	Santa Cruz: 2017-08623	151
CN166	AMC447666	Santa Cruz: 2017-08624	152
CN167	AMC447667	Santa Cruz: 2017-08625	153
CN168	AMC447668	Santa Cruz: 2017-08626	154
CN169	AMC447669	Santa Cruz: 2017-08627	155
CN170	AMC447670	Santa Cruz: 2017-08628	156
CN171	AMC447671	Santa Cruz: 2017-08629	157
CN172	AMC447672	Santa Cruz: 2017-08630	158
CN173	AMC447673	Santa Cruz: 2017-08631	159
CN174	AMC447674	Santa Cruz: 2017-08632	160
CN175	AMC447675	Santa Cruz: 2017-08633	161
CN176	AMC447676	Santa Cruz: 2017-08634	162
CN177	AMC447677	Santa Cruz: 2017-08635	163
CN178	AMC447678	Santa Cruz: 2017-08636	164
CN179	AMC447679	Santa Cruz: 2017-08637	165
CN180	AMC447680	Santa Cruz: 2017-08638	166
CN181	AMC447681	Santa Cruz: 2017-08639	167
CN182	AMC447682	Santa Cruz: 2017-08640	168

CN183	AMC447683	Santa Cruz: 2017-08641	169
CN184	AMC447684	Santa Cruz: 2017-08642	170
CN185	AMC447685	Santa Cruz: 2017-08643	171
CN186	AMC447686	Santa Cruz: 2017-08644	172
CN187	AMC447687	Santa Cruz: 2017-08645	173
CN188	AMC447688	Santa Cruz: 2017-08646	174
CN189	AMC447689	Santa Cruz: 2017-08647	175
CN190	AMC447690	Santa Cruz: 2017-08648	176
CN191	AMC447691	Santa Cruz: 2017-08649	177
CN192	AMC447692	Santa Cruz: 2017-08650	178
CN193	AMC447693	Santa Cruz: 2017-08651	179
CN194	AMC447694	Santa Cruz: 2017-08652	180
CN195	AMC447695	Santa Cruz: 2017-08653	181
CN196	AMC447696	Santa Cruz: 2017-08654	182
CN197	AMC447697	Santa Cruz: 2017-08655	183
CN198	AMC447698	Santa Cruz: 2017-08656	184
CN199	AMC447699	Santa Cruz: 2017-08657	185
CN200	AMC447700	Santa Cruz: 2017-08658	186
CN201	AMC447701	Santa Cruz: 2017-08659	187
CN202	AMC447702	Santa Cruz: 2017-08660	188
CN203	AMC447703	Santa Cruz: 2017-08661	189
CN204	AMC447704	Santa Cruz: 2017-08662	190
CN205	AMC447705	Santa Cruz: 2017-08663	191
CN206	AMC447706	Santa Cruz: 2017-08664	192
CN207	AMC447707	Santa Cruz: 2017-08665	193
CN208	AMC447708	Santa Cruz: 2017-08666	194
CN209	AMC447709	Santa Cruz: 2017-08667	195
CN210	AMC447710	Santa Cruz: 2017-08668	196
CN211	AMC447711	Santa Cruz: 2017-08669	197
CN212	<u>AMC447712</u>	Santa Cruz: 2017-08670	198
CN213	AMC447715	Santa Cruz: 2017-08671	199
CN214	AMC447716	Santa Cruz: 2017-08672	200
CN215	AMC447717	Santa Cruz: 2017-08673	201
CN216	AMC447718	Santa Cruz: 2017-08674	202
CN217	AMC447719	Santa Cruz: 2017-08675	203
CN218	AMC447720	Santa Cruz: 2017-08676	204
CN219	<u>AMC447721</u>	Santa Cruz: 2017-08677	205
CN220	<u>AMC447713</u>	Santa Cruz: 2017-08678	206
CN221	<u>AMC447714</u>	Santa Cruz: 2017-08679	207
CN222	AMC447722	Santa Cruz: 2017-08680	208
CN223	AMC447723	Santa Cruz: 2017-08681	209
CN225	AMC447724	Santa Cruz: 2017-08682	210
CN227	AMC447725	Santa Cruz: 2017-08683	211
CN230	AMC447726	Santa Cruz: 2017-08684	212
CN231	AMC447727	Santa Cruz: 2017-08685	213

CN232	AMC447728	Santa Cruz: 2017-08686	214
CN233	AMC447729	Santa Cruz: 2017-08687	215
CN234	AMC447730	Santa Cruz: 2017-08688	216
CN235	AMC447731	Santa Cruz: 2017-08689	217
CN236	AMC447732	Santa Cruz: 2017-08690	218
CN237	AMC447733	Santa Cruz: 2017-08691	219
CN238	AMC447734	Santa Cruz: 2017-08692	220
CN239	AMC447735	Santa Cruz: 2017-08693	221
CN240	AMC447736	Santa Cruz: 2017-08694	222
CN241	AMC447737	Santa Cruz: 2017-08695	223
CN242	AMC447738	Santa Cruz: 2017-08696	224
CN243	AMC447739	Santa Cruz: 2017-08697	225
CN244	AMC447740	Santa Cruz: 2017-08698	226
CN245	AMC447741	Santa Cruz: 2017-08699	227
CN246	AMC447742	Santa Cruz: 2017-08700	228
CN247	AMC447743	Santa Cruz: 2017-08701	229
CN248	AMC447744	Santa Cruz: 2017-08702	230
CN249	AMC447745	Santa Cruz: 2017-08703	231
CN250	AMC447746	Santa Cruz: 2017-08704	232
CN251	AMC447747	Santa Cruz: 2017-08705	233
CN252	AMC447748	Santa Cruz: 2017-08706	234
CN253	AMC447749	Santa Cruz: 2017-08707	235
CN254	AMC447750	Santa Cruz: 2017-08708	236
CN255	AMC447751	Santa Cruz: 2017-08709	237
CN256	AMC447752	Santa Cruz: 2017-08710	238
CN257	AMC447753	Santa Cruz: 2017-08711	239
CN258	AMC447754	Santa Cruz: 2017-08712	240
CN259	AMC447755	Santa Cruz: 2017-08713	241
CN260	AMC447756	Santa Cruz: 2017-08714	242
CN261	AMC447757	Santa Cruz: 2017-08715	243
CN262	AMC447758	Santa Cruz: 2017-08716	244
CN263	AMC447759	Santa Cruz: 2017-08717	245
CN264	AMC447760	Santa Cruz: 2017-08718	246
CN265	AMC447761	Santa Cruz: 2017-08719	247
CN266	AMC447762	Santa Cruz: 2017-08720	248
CN267	AMC447763	Santa Cruz: 2017-08721	249
CN268	AMC447764	Santa Cruz: 2017-08722	250
CN269	AMC447765	Santa Cruz: 2017-08723	251
CN270	AMC447766	Santa Cruz: 2017-08724	252
CN271	AMC447767	Santa Cruz: 2017-08725	253
CN272	AMC447768	Santa Cruz: 2017-08726	254
CN273	AMC447769	Santa Cruz: 2017-08727	255
CN274	AMC447770	Santa Cruz: 2017-08728	256
CN275	AMC447771	Santa Cruz: 2017-08729	257
CN276	AMC447772	Santa Cruz: 2017-08730	258

CN277	AMC447773	Santa Cruz: 2017-08731	259
CN278	AMC447774	Santa Cruz: 2017-08732	260
CN279	AMC447775	Santa Cruz: 2017-08733	261
CN280	AMC447776	Santa Cruz: 2017-08734	262
CN281	AMC447777	Santa Cruz: 2017-08735	263
CN282	AMC447778	Santa Cruz: 2017-08736	264
CN283	AMC447779	Santa Cruz: 2017-08737	265
CN284	AMC447780	Santa Cruz: 2017-08738	266
CN285	AMC447781	Santa Cruz: 2017-08739	267
CN286	AMC447782	Santa Cruz: 2017-08740	268
CN287	AMC447783	Santa Cruz: 2017-08741	269
CN288	AMC447784	Santa Cruz: 2017-08742	270
CN289	AMC447785	Santa Cruz: 2017-08743	271
CN290	AMC447786	Santa Cruz: 2017-08744	272
CN291	AMC447787	Santa Cruz: 2017-08745	273
CN292	AMC447788	Santa Cruz: 2017-08746	274
CN293	AMC447789	Santa Cruz: 2017-08747	275
CN294	AMC447790	Santa Cruz: 2017-08748	276
CN295	AMC447791	Santa Cruz: 2017-08749	277
CN296	AMC447792	Santa Cruz: 2017-08750	278
CN297	AMC447793	Santa Cruz: 2017-08751	279
CN298	AMC447794	Santa Cruz: 2017-08752	280
CN299	AMC447795	Santa Cruz: 2017-08753	281
CN300	AMC447796	Santa Cruz: 2017-08754	282
CN301	AMC447797	Santa Cruz: 2017-08755	283
CN305	AMC447798	Santa Cruz: 2017-08756	284
CN306	AMC447799	Santa Cruz: 2017-08757	285
CN307	AMC447800	Santa Cruz: 2017-08758	286
CN308	AMC447801	Santa Cruz: 2017-08759	287
CN309	AMC447802	Santa Cruz: 2017-08760	288
CN310	AMC447803	Santa Cruz: 2017-08761	289
CN311	AMC447804	Santa Cruz: 2017-08762	290
CN312	AMC447805	Santa Cruz: 2017-08763	291
CN313	AMC447806	Santa Cruz: 2017-08764	292
CN314	AMC447807	Santa Cruz: 2017-08765	293
CN317	AMC447808	Santa Cruz: 2017-08766	294
CN318	AMC447809	Santa Cruz: 2017-08767	295
CN319	AMC447810	Santa Cruz: 2017-08768	296
CN320	AMC447811	Santa Cruz: 2017-08769	297
CN321	AMC447812	Santa Cruz: 2017-08770	298
CN322	AMC447813	Santa Cruz: 2017-08771	299
CN323	AMC447814	Santa Cruz: 2017-08772	300
CN324	AMC447815	Santa Cruz: 2017-08773	301
CN325	AMC447816	Santa Cruz: 2017-08774	302
CN326	AMC447817	Santa Cruz: 2017-08775	303

CN327	AMC447818	Santa Cruz: 2017-08776	304
CN328	AMC447819	Santa Cruz: 2017-08777	305
CN329	AMC447820	Santa Cruz: 2017-08778	306
CN330	AMC447821	Santa Cruz: 2017-08779	307
CN331	AMC447822	Santa Cruz: 2017-08780	308
CN332	AMC447823	Santa Cruz: 2017-08781	309
CN333	AMC447824	Santa Cruz: 2017-08782	310
CN334	AMC447825	Santa Cruz: 2017-08783	311
CN335	AMC447826	Santa Cruz: 2017-08784	312
CN336	AMC447827	Santa Cruz: 2017-08785	313
CN337	AMC447828	Santa Cruz: 2017-08786	314
CN338	AMC447829	Santa Cruz: 2017-08787	315
CN339	AMC447830	Santa Cruz: 2017-08788	316
CN340	AMC447831	Santa Cruz: 2017-08789	317
CN341	AMC447832	Santa Cruz: 2017-08790	318
CN342	AMC447833	Santa Cruz: 2017-08791	319
CN343	AMC447834	Santa Cruz: 2017-08792	320
CN344	AMC447835	Santa Cruz: 2017-08793	321
CN345	AMC447836	Santa Cruz: 2017-08794	322
CN346	AMC447837	Santa Cruz: 2017-08795	323
CN347	AMC447838	Santa Cruz: 2017-08796	324
CN348	AMC447839	Santa Cruz: 2017-08797	325
CN349	AMC447840	Santa Cruz: 2017-08798	326
CN350	AMC447841	Santa Cruz: 2017-08799	327
CN351	AMC447842	Santa Cruz: 2017-08800	328
CN352	AMC447843	Santa Cruz: 2017-08801	329
CN353	AMC447844	Santa Cruz: 2017-08802	330
CN354	AMC447845	Santa Cruz: 2017-08803	331
CN355	AMC447846	Santa Cruz: 2017-08804	332
CN356	AMC447847	Santa Cruz: 2017-08805	333
CN357	AMC447848	Santa Cruz: 2017-08806	334
CN358	AMC447849	Santa Cruz: 2017-08807	335
CN359	AMC447850	Santa Cruz: 2017-08808	336
CN360	AMC447851	Santa Cruz: 2017-08809	337
CN361	AMC447852	Santa Cruz: 2017-08810	338
CN364	AMC447853	Santa Cruz: 2017-08811	339
CN365	AMC447854	Santa Cruz: 2017-08812	340
CN366	AMC447855	Santa Cruz: 2017-08813	341

Total
number of
claims: 341

AMC436443	GA534	Graham: 2016-00346		T7S R19E	30	533
AMC436444	GA535	Graham: 2016-00347		T7S R19E	30	534
AMC436445	GA536	Graham: 2016-00348		T7S R19E	30	535
AMC436446	GA537	Graham: 2016-00349		T7S R19E	30	536
AMC436447	GA538	Graham: 2016-00350		T7S R19E	30	537
AMC436448	GA539	Graham: 2016-00351		T7S R19E	30	538
AMC436449	GA540	Graham: 2016-00352		T7S R19E	30	539
AMC436450	GA541	Graham: 2016-00353		T7S R19E	30	540
Total Claims On This Exhibit A: 540						

Underline = break in sequence

AMC436397	GA487	Graham: 2016-00324		T7S R19E	30	511
AMC436398	GA488	Graham: 2016-00325		T7S R19E	30	512
AMC436399	GA489	Graham: 2016-00326		T7S R19E	30	513
AMC436400	GA490	Graham: 2016-00327		T7S R19E	30	514
AMC436401	GA491	Graham: 2016-00328		T7S R19E	30	515
AMC436402	<u>GA492</u>	Graham: 2016-00329		T7S R19E	30	516
AMC436427	GA517	Graham: 2016-00330		T7S R19E	29	517
AMC436428	GA518	Graham: 2016-00331		T7S R19E	29	518
AMC436429	GA519	Graham: 2016-00332		T7S R19E	29	519
AMC436430	GA520	Graham: 2016-00333		T7S R19E	29	520
AMC436431	<u>GA521</u>	Graham: 2016-00334		T7S R19E	29	521
AMC436432	GA523	Graham: 2016-00335		T7S R19E	29	522
AMC436433	GA524	Graham: 2016-00336		T7S R19E	29	523
AMC436434	GA525	Graham: 2016-00337		T7S R19E	29	524
AMC436435	GA526	Graham: 2016-00338		T7S R19E	29	525
AMC436436	GA527	Graham: 2016-00339		T7S R19E	29	526
AMC436437	GA528	Graham: 2016-00340		T7S R19E	30	527
AMC436438	GA529	Graham: 2016-00341		T7S R19E	30	528
AMC436439	GA530	Graham: 2016-00342		T7S R19E	30	529
AMC436440	GA531	Graham: 2016-00343		T7S R19E	30	530
AMC436441	GA532	Graham: 2016-00344		T7S R19E	30	531
AMC436442	GA533	Graham: 2016-00345		T7S R19E	30	532

AMC436375	GA465	Graham: 2016-00302		T7S R19E	21, 28	489
AMC436376	GA466	Graham: 2016-00303		T7S R19E	28	490
AMC436377	GA467	Graham: 2016-00304		T7S R19E	28	491
AMC436378	GA468	Graham: 2016-00305		T7S R19E	28	492
AMC436379	GA469	Graham: 2016-00306		T7S R19E	28	493
AMC436380	GA470	Graham: 2016-00307		T7S R19E	28	494
AMC436381	GA471	Graham: 2016-00308		T7S R19E	28	495
AMC436382	GA472	Graham: 2016-00309		T7S R19E	28	496
AMC436383	GA473	Graham: 2016-00310		T7S R19E	28	497
AMC436384	GA474	Graham: 2016-00311		T7S R19E	28	498
AMC436385	GA475	Graham: 2016-00312		T7S R19E	28	499
AMC436386	GA476	Graham: 2016-00313		T7S R19E	30	500
AMC436387	GA477	Graham: 2016-00314		T7S R19E	30	501
AMC436388	GA478	Graham: 2016-00315		T7S R19E	30	502
AMC436389	GA479	Graham: 2016-00316		T7S R19E	30	503
AMC436390	GA480	Graham: 2016-00317		T7S R19E	30	504
AMC436391	GA481	Graham: 2016-00318		T7S R19E	20, 29	505
AMC436392	GA482	Graham: 2016-00319		T7S R19E	20, 29	506
AMC436393	GA483	Graham: 2016-00320		T7S R19E	20, 29	507
AMC436394	GA484	Graham: 2016-00321		T7S R19E	20, 29	508
AMC436395	GA485	Graham: 2016-00322		T7S R19E	20, 29	509
AMC436396	GA486	Graham: 2016-00323		T7S R19E	30	510

AMC436301	GA331	Graham: 2016-00280		T7S R19E	33	467
AMC436302	GA332	Graham: 2016-00281		T7S R19E	33	468
AMC436303	GA333	Graham: 2016-00282		T7S R19E	33	469
AMC436304	GA334	Graham: 2016-00283		T7S R19E	33	470
AMC436305	GA335	Graham: 2016-00284		T7S R19E	33	471
AMC436306	GA336	Graham: 2016-00285		T7S R19E	33	472
AMC436307	GA337	Graham: 2016-00286		T7S R19E	33	473
AMC436308	GA338	Graham: 2016-00287		T7S R19E	33	474
AMC436309	GA339	Graham: 2016-00288		T7S R19E	33	475
AMC436362	GA452	Graham: 2016-00289		T7S R19E	20, 29	476
AMC436363	GA453	Graham: 2016-00290		T7S R19E	20, 29	477
AMC436364	GA454	Graham: 2016-00291		T7S R19E	20, 29	478
AMC436365	GA455	Graham: 2016-00292		T7S R19E	20, 29	479
AMC436366	GA456	Graham: 2016-00293		T7S R19E	21, 28	480
AMC436367	GA457	Graham: 2016-00294		T7S R19E	20, 21, 28, 29	481
AMC436368	GA458	Graham: 2016-00295		T7S R19E	21, 28	482
AMC436369	GA459	Graham: 2016-00296		T7S R19E	21, 28	483
AMC436370	GA460	Graham: 2016-00297		T7S R19E	21, 28	484
AMC436371	GA461	Graham: 2016-00298		T7S R19E	21, 28	485
AMC436372	GA462	Graham: 2016-00299		T7S R19E	21, 28	486
AMC436373	GA463	Graham: 2016-00300		T7S R19E	21, 28	487
AMC436374	GA464	Graham: 2016-00301		T7S R19E	21, 28	488

AMC436279	GA309	Graham: 2016-00258		T7S R19E	31	445
AMC436280	GA310	Graham: 2016-00259		T7S R19E	31	446
AMC436281	GA311	Graham: 2016-00260		T7S R19E	31	447
AMC436282	GA312	Graham: 2016-00261		T7S R19E	31	448
AMC436283	GA313	Graham: 2016-00262		T7S R19E	31	449
AMC436284	GA314	Graham: 2016-00263		T7S R19E	31	450
AMC436285	GA315	Graham: 2016-00264		T7S R19E	31	451
AMC436286	GA316	Graham: 2016-00265		T7S R19E	31	452
AMC436287	GA317	Graham: 2016-00266		T7S R19E	31	453
AMC436288	GA318	Graham: 2016-00267		T7S R19E	31	454
AMC436289	GA319	Graham: 2016-00268		T7S R19E	31	455
AMC436290	GA320	Graham: 2016-00269		T7S R19E	33	456
AMC436291	GA321	Graham: 2016-00270		T7S R19E	33	457
AMC436292	GA322	Graham: 2016-00271		T7S R19E	33	458
AMC436293	GA323	Graham: 2016-00272		T7S R19E	33	459
AMC436294	GA324	Graham: 2016-00273		T7S R19E	33	460
AMC436295	GA325	Graham: 2016-00274		T7S R19E	33	461
AMC436296	GA326	Graham: 2016-00275		T7S R19E	33	462
AMC436297	GA327	Graham: 2016-00276		T7S R19E	33	463
AMC436298	GA328	Graham: 2016-00277		T7S R19E	33	464
AMC436299	GA329	Graham: 2016-00278		T7S R19E	33	465
AMC436300	GA330	Graham: 2016-00279		T7S R19E	33	466

AMC436257	GA287	Graham: 2016-00236	T7S R19E	33	423
AMC436258	GA288	Graham: 2016-00237	T7S R19E	33	424
AMC436259	GA289	Graham: 2016-00238	T7S R19E	31	425
AMC436260	GA290	Graham: 2016-00239	T7S R19E	31	426
AMC436261	GA291	Graham: 2016-00240	T7S R19E	31	427
AMC436262	GA292	Graham: 2016-00241	T7S R19E	31	428
AMC436263	GA293	Graham: 2016-00242	T7S R19E	31	429
AMC436264	GA294	Graham: 2016-00243	T7S R19E	31	430
AMC436265	GA295	Graham: 2016-00244	T7S R19E	31	431
AMC436266	GA296	Graham: 2016-00245	T7S R19E	33	432
AMC436267	GA297	Graham: 2016-00246	T7S R19E	33	433
AMC436268	GA298	Graham: 2016-00247	T7S R19E	33	434
AMC436269	GA299	Graham: 2016-00248	T7S R19E	33	435
AMC436270	GA300	Graham: 2016-00249	T7S R19E	33	436
AMC436271	GA301	Graham: 2016-00250	T7S R19E	33	437
AMC436272	GA302	Graham: 2016-00251	T7S R19E	33	438
AMC436273	GA303	Graham: 2016-00252	T7S R19E	33	439
AMC436274	GA304	Graham: 2016-00253	T7S R19E	33	440
AMC436275	GA305	Graham: 2016-00254	T7S R19E	33	441
AMC436276	GA306	Graham: 2016-00255	T7S R19E	31	442
AMC436277	GA307	Graham: 2016-00256	T7S R19E	31	443
AMC436278	GA308	Graham: 2016-00257	T7S R19E	31	444

AMC436235	GA265	Pinal: 2016-004825		T7S R18E	26, 35	401
AMC436236	GA266	Pinal: 2016-004826		T7S R18E	26, 35	402
AMC436237	GA267	Pinal: 2016-004827		T7S R18E	26, 35	403
AMC436238	GA268	Pinal: 2016-004828		T7S R18E	26, 35	404
AMC436239	GA269	Pinal: 2016-004829		T7S R18E	25, 26, 35, 36	405
AMC436240	GA270	Pinal: 2016-004830		T7S R18E	25, 36	406
AMC436241	GA271	Pinal: 2016-004831		T7S R18E	25, 36	407
AMC436242	GA272	Pinal: 2016-004832		T7S R18E	25, 36	408
AMC436243	GA273	Pinal: 2016-004833		T7S R18E	25, 36	409
AMC436244	GA274	Pinal: 2016-004834		T7S R18E	25, 36	410
AMC436245	GA275	Pinal: 2016-004835		T7S R18E	25, 36	411
AMC436246	GA276	Pinal: 2016-004836		T7S R18E	25, 36	412
AMC436247	GA277	Pinal: 2016-004837		T7S R18E	25, 36	413
AMC436248	GA278	Pinal: 2016-004838		T7S R18E	25, 36	414
AMC436249	GA279	Graham: 2016-00228		T7S R19E	33	415
AMC436250	GA280	Graham: 2016-00229		T7S R19E	33	416
AMC436251	GA281	Graham: 2016-00230		T7S R19E	33	417
AMC436252	GA282	Graham: 2016-00231		T7S R19E	33	418
AMC436253	GA283	Graham: 2016-00232		T7S R19E	33	419
AMC436254	GA284	Graham: 2016-00233		T7S R19E	33	420
AMC436255	GA285	Graham: 2016-00234		T7S R19E	33	421
AMC436256	GA286	Graham: 2016-00235		T7S R19E	33	422

AMC436213	GA243	Graham: 2016-00226		T7S R19E	28	379
AMC436214	GA244	Graham: 2016-00227		T7S R19E	28	380
AMC436215	GA245	Pinal: 2016-004805		T7S R18E	26	381
AMC436216	GA246	Pinal: 2016-004806		T7S R18E	26	382
AMC436217	GA247	Pinal: 2016-004807		T7S R18E	26	383
AMC436218	GA248	Pinal: 2016-004808		T7S R18E	26	384
AMC436219	GA249	Pinal: 2016-004809		T7S R18E	26	385
AMC436220	GA250	Pinal: 2016-004810		T7S R18E	26	386
AMC436221	GA251	Pinal: 2016-004811		T7S R18E	26	387
AMC436222	GA252	Pinal: 2016-004812		T7S R18E	26	388
AMC436223	GA253	Pinal: 2016-004813		T7S R18E	26	389
AMC436224	GA254	Pinal: 2016-004814		T7S R18E	25, 26	390
AMC436225	GA255	Pinal: 2016-004815		T7S R18E	25	391
AMC436226	GA256	Pinal: 2016-004816		T7S R18E	25	392
AMC436227	GA257	Pinal: 2016-004817		T7S R18E	25	393
AMC436228	GA258	Pinal: 2016-004818		T7S R18E	25	394
AMC436229	GA259	Pinal: 2016-004819		T7S R18E	25	395
AMC436230	GA260	Pinal: 2016-004820		T7S R18E	25	396
AMC436231	GA261	Pinal: 2016-004821		T7S R18E	25	397
AMC436232	GA262	Pinal: 2016-004822		T7S R18E	25	398
AMC436233	GA263	Pinal: 2016-004823		T7S R18E	25	399
AMC436234	GA264	Pinal: 2016-004824		T7S R18E	26, 35	400

AMC436191	GA221	Graham: 2016-00204		T7S R19E	28	357
AMC436192	GA222	Graham: 2016-00205		T7S R19E	28	358
AMC436193	GA223	Graham: 2016-00206		T7S R19E	28	359
AMC436194	GA224	Graham: 2016-00207		T7S R19E	28	360
AMC436195	GA225	Graham: 2016-00208		T7S R19E	28	361
AMC436196	GA226	Graham: 2016-00209		T7S R19E	28	362
AMC436197	GA227	Graham: 2016-00210		T7S R19E	28	363
AMC436198	GA228	Graham: 2016-00211		T7S R19E	28	364
AMC436199	GA229	Graham: 2016-00212		T7S R19E	29	365
AMC436200	GA230	Graham: 2016-00213		T7S R19E	29	366
AMC436201	GA231	Graham: 2016-00214		T7S R19E	29	367
AMC436202	GA232	Graham: 2016-00215		T7S R19E	29	368
AMC436203	GA233	Graham: 2016-00216		T7S R19E	29	369
AMC436204	GA234	Graham: 2016-00217		T7S R19E	29	370
AMC436205	GA235	Graham: 2016-00218		T7S R19E	28, 29	371
AMC436206	GA236	Graham: 2016-00219		T7S R19E	28	372
AMC436207	GA237	Graham: 2016-00220		T7S R19E	28	373
AMC436208	GA238	Graham: 2016-00221		T7S R19E	28	374
AMC436209	GA239	Graham: 2016-00222		T7S R19E	28	375
AMC436210	GA240	Graham: 2016-00223		T7S R19E	28	376
AMC436211	GA241	Graham: 2016-00224		T7S R19E	28	377
AMC436212	GA242	Graham: 2016-00225		T7S R19E	28	378

AMC436169	GA199	Pinal: 2016-004799		T7S R18E	25	335
AMC436170	GA200	Pinal: 2016-004800		T7S R18E	25	336
AMC436171	GA201	Pinal: 2016-004801		T7S R18E	25	337
AMC436172	GA202	Pinal: 2016-004802		T7S R18E	25	338
AMC436173	GA203	Pinal: 2016-004803		T7S R18E	25	339
AMC436174	GA204	Pinal: 2016-004804		T7S R18E	25	340
AMC436175	GA205	Graham: 2016-00188		T7S R19E	29	341
AMC436176	GA206	Graham: 2016-00189		T7S R19E	29	342
AMC436177	GA207	Graham: 2016-00190		T7S R19E	29	343
AMC436178	GA208	Graham: 2016-00191		T7S R19E	29	344
AMC436179	GA209	Graham: 2016-00192		T7S R19E	29	345
AMC436180	GA210	Graham: 2016-00193		T7S R19E	29	346
AMC436181	GA211	Graham: 2016-00194		T7S R19E	29	347
AMC436182	GA212	Graham: 2016-00195		T7S R19E	29	348
AMC436183	GA213	Graham: 2016-00196		T7S R19E	29	349
AMC436184	GA214	Graham: 2016-00197		T7S R19E	29	350
AMC436185	GA215	Graham: 2016-00198		T7S R19E	29	351
AMC436186	GA216	Graham: 2016-00199		T7S R19E	29	352
AMC436187	GA217	Graham: 2016-00200		T7S R19E	29	353
AMC436188	GA218	Graham: 2016-00201		T7S R19E	29	354
AMC436189	GA219	Graham: 2016-00202		T7S R19E	28, 29	355
AMC436190	GA220	Graham: 2016-00203		T7S R19E	28	356

AMC407160	GAL 346	Graham: 2011-02337		T8S R19E	16	313
AMC407161	GAL 347	Graham: 2011-02338		T8S R19E	16	314
AMC407162	GAL 348	Graham: 2011-02339		T8S R19E	16	315
AMC407163	GAL 349	Graham: 2011-02340		T8S R19E	16	316
AMC407164	<u>GAL 350</u>	Graham: 2011-02341		T8S R19E	16	317
AMC407165	GAL 380	Graham: 2011-02342		T8S R19E	16	318
AMC407166	GAL 381	Graham: 2011-02343		T8S R19E	16	319
AMC407167	GAL 382	Graham: 2011-02344		T8S R19E	16	320
AMC407168	GAL 383	Graham: 2011-02345		T8S R19E	16	321
AMC407169	GAL 384	Graham: 2011-02346		T8S R19E	16	322
<u>AMC407170</u>	<u>GAL 385</u>	Graham: 2011-02347		T8S R19E	16	323
AMC436156	GA186	Graham: 2016-00185		T7S R19E	30	324
AMC436157	GA187	Graham: 2016-00186		T7S R19E	30	325
<u>AMC436158</u>	<u>GA188</u>	Graham: 2016-00187		T7S R19E	30	326
AMC436160	GA190	Pinal: 2016-004790		T7S R18E	24, 25	327
AMC436161	GA191	Pinal: 2016-004791		T7S R18E	24, 25	328
AMC436162	GA192	Pinal: 2016-004792		T7S R18E	24, 25	329
AMC436163	GA193	Pinal: 2016-004793		T7S R18E	24, 25	330
AMC436164	GA194	Pinal: 2016-004794		T7S R18E	24, 25	331
AMC436165	GA195	Pinal: 2016-004795		T7S R18E	24, 25	332
<u>AMC436166</u>	<u>GA196</u>	Pinal: 2016-004796		T7S R18E	24, 25	333
AMC436168	GA198	Pinal: 2016-004798		T7S R18E	25	334

AMC407138	GAL 262	Graham: 2011-02315		T8S R19E	17, 20	291
AMC407139	GAL 263	Graham: 2011-02316		T8S R19E	17, 20	292
AMC407140	GAL 264	Graham: 2011-02317		T8S R19E	20	293
AMC407141	GAL 265	Graham: 2011-02318		T8S R19E	20	294
AMC407142	GAL 266	Graham: 2011-02319		T8S R19E	20	295
AMC407143	GAL 267	Graham: 2011-02320		T8S R19E	20	296
AMC407144	GAL 268	Graham: 2011-02321		T8S R19E	20	297
AMC407145	<u>GAL 269</u>	Graham: 2011-02322		T8S R19E	20	298
AMC407146	GAL 295	Graham: 2011-02323		T8S R19E	16	299
AMC407147	GAL 296	Graham: 2011-02324		T8S R19E	16	300
AMC407148	GAL 297	Graham: 2011-02325		T8S R19E	16	301
AMC407149	GAL 298	Graham: 2011-02326		T8S R19E	16	302
AMC407150	GAL 299	Graham: 2011-02327		T8S R19E	16	303
AMC407151	GAL 300	Graham: 2011-02328		T8S R19E	16, 17	304
AMC407152	GAL 301	Graham: 2011-02329		T8S R19E	16	305
AMC407153	GAL 302	Graham: 2011-02330		T8S R19E	16, 17	306
AMC407154	<u>GAL 303</u>	Graham: 2011-02331		T8S R19E	16, 17, 20, 21	307
AMC407155	GAL 341	Graham: 2011-02332		T8S R19E	9	308
AMC407156	GAL 342	Graham: 2011-02333		T8S R19E	9	309
AMC407157	GAL 343	Graham: 2011-02334		T8S R19E	16, 9	310
AMC407158	GAL 344	Graham: 2011-02335		T8S R19E	16, 9	311
AMC407159	GAL 345	Graham: 2011-02336		T8S R19E	16	312

AMC407116	GAL 231	Graham: 2011-02293		T8S R19E	17, 18	269
AMC407117	<u>GAL 232</u>	Graham: 2011-02294		T8S R19E	17, 18	270
AMC407118	<u>GAL 234</u>	Graham: 2011-02295		T8S R19E	17, 18	271
AMC407119	<u>GAL 236</u>	Graham: 2011-02296		T8S R19E	17, 18	272
AMC407120	<u>GAL 238</u>	Graham: 2011-02297		T8S R19E	17, 18	273
AMC407121	<u>GAL 240</u>	Graham: 2011-02298		T8S R19E	17, 18	274
AMC407122	<u>GAL 242</u>	Graham: 2011-02299		T8S R19E	17, 18, 19, 20	275
AMC407123	<u>GAL 244</u>	Graham: 2011-02300		T8S R19E	19, 20	276
AMC407124	<u>GAL 246</u>	Graham: 2011-02301		T8S R19E	19, 20	277
AMC407125	<u>GAL 248</u>	Graham: 2011-02302		T8S R19E	19, 20	278
AMC407126	GAL 250	Graham: 2011-02303		T8S R19E	8	279
AMC407127	GAL 251	Graham: 2011-02304		T8S R19E	17, 8	280
AMC407128	GAL 252	Graham: 2011-02305		T8S R19E	17	281
AMC407129	GAL 253	Graham: 2011-02306		T8S R19E	17	282
AMC407130	GAL 254	Graham: 2011-02307		T8S R19E	17	283
AMC407131	GAL 255	Graham: 2011-02308		T8S R19E	17	284
AMC407132	GAL 256	Graham: 2011-02309		T8S R19E	17	285
AMC407133	GAL 257	Graham: 2011-02310		T8S R19E	17	286
AMC407134	GAL 258	Graham: 2011-02311		T8S R19E	17	287
AMC407135	GAL 259	Graham: 2011-02312		T8S R19E	17	288
AMC407136	GAL 260	Graham: 2011-02313		T8S R19E	17	289
AMC407137	GAL 261	Graham: 2011-02314		T8S R19E	17	290

AMC402790	GAL 363	Pinal: 2010-101433		T8S R18E	23, 24	248
AMC402791	GAL 364	Pinal: 2010-101434		T8S R18E	24	249
AMC402792	GAL 365	Pinal: 2010-101435		T8S R18E	13	250
AMC402793	GAL 366	Pinal: 2010-101436		T8S R18E	13	251
AMC402794	GAL 367	Pinal: 2010-101437		T8S R18E	13	252
AMC402795	GAL 368	Pinal: 2010-101438		T8S R18E	13	253
AMC402796	GAL 369	Pinal: 2010-101439		T8S R18E	13, 24	254
AMC402797	GAL 370	Pinal: 2010-101440		T8S R18E	13, 24	255
AMC402798	GAL 371	Pinal: 2010-101441		T8S R18E	24	256
AMC402799	GAL 372	Pinal: 2010-101442		T8S R18E	24	257
AMC402800	GAL 373	Pinal: 2010-101443		T8S R18E	24	258
AMC402801	GAL 374	Pinal: 2010-101444		T8S R18E	24	259
AMC402802	GAL 375	Pinal: 2010-101445		T7S R18E T8S R18E	36 1	260
AMC402803	GAL 376	Pinal: 2010-101446		T8S R18E	1	261
AMC402804	GAL 377	Pinal: 2010-101447		T8S R18E	1	262
AMC402805	GAL 378	Pinal: 2010-101448		T8S R18E	1, 12	263
<u>AMC402806</u>	<u>GAL 379</u>	Pinal: 2010-101449		T8S R18E	12	264
AMC407112	GAL 227	Graham: 2011-02289		T8S R19E	7, 8	265
AMC407113	GAL 228	Graham: 2011-02290		T8S R19E	17, 18, 7, 8	266
AMC407114	GAL 229	Graham: 2011-02291		T8S R19E	17, 18	267
AMC407115	GAL 230	Graham: 2011-02292		T8S R19E	17, 18	268

AMC402110	<u>GAL 226</u>	Graham: 2010-04544		T8S R19E	19	226
AMC402111	<u>GAL 233</u>	Graham: 2010-04545		T8S R19E	18	227
AMC402112	<u>GAL 235</u>	Graham: 2010-04546		T8S R19E	18	228
AMC402113	<u>GAL 237</u>	Graham: 2010-04547		T8S R19E	18	229
AMC402114	<u>GAL 239</u>	Graham: 2010-04548		T8S R19E	18	230
AMC402115	<u>GAL 241</u>	Graham: 2010-04549		T8S R19E	18, 19	231
AMC402116	<u>GAL 243</u>	Graham: 2010-04550		T8S R19E	19	232
AMC402117	<u>GAL 245</u>	Graham: 2010-04551		T8S R19E	19	233
AMC402118	<u>GAL 247</u>	Graham: 2010-04552		T8S R19E	19	234
AMC402119	<u>GAL 249</u>	Graham: 2010-04553		T8S R19E	19	235
AMC402778	GAL 351	Pinal: 2010-101421		T8S R18E	13, 14	236
AMC402779	GAL 352	Pinal: 2010-101422		T8S R18E	13	237
AMC402780	GAL 353	Pinal: 2010-101423		T8S R18E	13, 14	238
AMC402781	GAL 354	Pinal: 2010-101424		T8S R18E	13	239
AMC402782	GAL 355	Pinal: 2010-101425		T8S R18E	13, 14	240
AMC402783	GAL 356	Pinal: 2010-101426		T8S R18E	13	241
AMC402784	GAL 357	Pinal: 2010-101427		T8S R18E	13, 14	242
AMC402785	GAL 358	Pinal: 2010-101428		T8S R18E	13	243
AMC402786	GAL 359	Pinal: 2010-101429		T8S R18E	13, 14, 23, 24	244
AMC402787	GAL 360	Pinal: 2010-101430		T8S R18E	13, 24	245
AMC402788	GAL 361	Pinal: 2010-101431		T8S R18E	23, 24	246
AMC402789	GAL 362	Pinal: 2010-101432		T8S R18E	24	247

AMC399291	GAL 204	Graham: 2010-00666	Graham: 2010-03487	T8S R19E	17	204
AMC399292	GAL 205	Graham: 2010-00667	Graham: 2010-03488	T8S R19E	17	205
AMC399293	GAL 206	Graham: 2010-00668	Graham: 2010-03489	T8S R19E	17	206
AMC399294	GAL 207	Graham: 2010-00669	Graham: 2010-03490	T8S R19E	17	207
AMC399295	GAL 208	Graham: 2010-00670	Graham: 2010-03491	T8S R19E	16, 17	208
AMC399296	GAL 209	Graham: 2010-00671	Graham: 2010-03492	T8S R19E	16, 17	209
AMC399297	GAL 210	Graham: 2010-00672	Graham: 2010-03493	T8S R19E	16, 17	210
AMC399298	GAL 211	Graham: 2010-00673	Graham: 2010-03494	T8S R19E	16, 17	211
AMC399299	GAL 212	Graham: 2010-00674	Graham: 2010-03495	T8S R19E	16, 17	212
AMC402097	GAL 213	Graham: 2010-04531		T8S R19E	18	213
AMC402098	GAL 214	Graham: 2010-04532		T8S R19E	18	214
AMC402099	GAL 215	Graham: 2010-04533		T8S R19E	18	215
AMC402100	GAL 216	Graham: 2010-04534		T8S R19E	18	216
AMC402101	GAL 217	Graham: 2010-04535		T8S R19E	18, 19	217
AMC402102	GAL 218	Graham: 2010-04536		T8S R19E	18, 19	218
AMC402103	GAL 219	Graham: 2010-04537		T8S R19E	19	219
AMC402104	GAL 220	Graham: 2010-04538		T8S R19E	19	220
AMC402105	GAL 221	Graham: 2010-04539		T8S R19E	19	221
AMC402106	GAL 222	Graham: 2010-04540		T8S R19E	19	222
AMC402107	GAL 223	Graham: 2010-04541		T8S R19E	19	223
AMC402108	GAL 224	Graham: 2010-04542		T8S R19E	19	224
AMC402109	GAL 225	Graham: 2010-04543		T8S R19E	19	225

AMC399269	GAL 182	Graham: 2010-00646	Graham: 2010-03467	T8S R19E	18, 7	182
AMC399270	GAL 183	Graham: 2010-00647	Graham: 2010-03468	T8S R19E	18	183
AMC399271	GAL 184	Graham: 2010-00648	Graham: 2010-03469	T8S R19E	18	184
AMC399272	GAL 185	Graham: 2010-00649	Graham: 2010-03470	T8S R19E	18	185
AMC399273	GAL 186	Graham: 2010-00650	Graham: 2010-03471	T8S R19E	18	186
AMC399274	GAL 187	Graham: 2010-00651	Graham: 2010-03472	T8S R19E	18	187
AMC399275	GAL 188	Graham: 2010-00652	Graham: 2010-03473	T8S R19E	18	188
AMC399276	GAL 189	Graham: 2010-00653	Graham: 2010-03474	T8S R19E	18	189
AMC399277	GAL 190	Graham: 2010-00654	Graham: 2010-03475	T8S R19E	18	190
AMC399278	GAL 191	Graham: 2010-00655	Graham: 2010-03476	T8S R19E	18	191
AMC399279	GAL 192	Graham: 2010-00656	Graham: 2010-03477	T8S R19E	18	192
AMC399280	GAL 193	Graham: 2010-00657	Graham: 2010-03478	T8S R19E	18	193
AMC399281	GAL 194	Graham: 2010-00658	Graham: 2010-03479	T8S R19E	18	194
AMC399282	GAL 195	Graham: 2010-00659	Graham: 2010-03480	T8S R19E	7	195
AMC399283	GAL 196	Graham: 2010-00660	Graham: 2010-03481	T8S R19E	18, 7	196
AMC399284	GAL 197	Graham: 2010-00661	Graham: 2010-03482	T8S R19E	18	197
AMC399285	GAL 198	Graham: 2010-00662	Graham: 2010-03483	T8S R19E	18	198
AMC399286	GAL 199	Graham: 2010-00663	Graham: 2010-03484	T8S R19E	18	199
AMC399287	GAL 200	Graham: 2010-00664	Graham: 2010-03485	T8S R19E	18	200
AMC399288	GAL 201	Pinal: 2010-012245	Pinal: 2010-065110	T8S R18E	12	201
AMC399289	GAL 202	Pinal: 2010-012246	Pinal: 2010-065111	T8S R18E	12	202
AMC399290	GAL 203	Graham: 2010-00665	Graham: 2010-03486	T8S R19E	17	203

AMC399247	GAL 160	Graham: 2010-00638	Graham: 2010-03459	T8S R19E	9	160
AMC399248	GAL 161	Graham: 2010-00639	Graham: 2010-03460	T8S R19E	16, 17, 8, 9	161
AMC399249	GAL 162	Graham: 2010-00640	Graham: 2010-03461	T8S R19E	16, 9	162
AMC399250	GAL 163	Graham: 2010-00641	Graham: 2010-03462	T8S R19E	16, 17	163
AMC399251	GAL 164	Graham: 2010-00642	Graham: 2010-03463	T8S R19E	16	164
AMC399252	GAL 165	Pinal: 2010-012231	Pinal: 2010-065096	T8S R18E	12, 13	165
AMC399253	GAL 166	Pinal: 2010-012232	Pinal: 2010-065097	T8S R18E	12, 13	166
AMC399254	GAL 167	Pinal: 2010-012233	Pinal: 2010-065098	T8S R18E	13	167
AMC399255	GAL 168	Pinal: 2010-012234	Pinal: 2010-065099	T8S R18E	13	168
AMC399256	GAL 169	Pinal: 2010-012235	Pinal: 2010-065100	T8S R18E	13	169
AMC399257	GAL 170	Pinal: 2010-012236	Pinal: 2010-065101	T8S R18E	13	170
AMC399258	GAL 171	Pinal: 2010-012237	Pinal: 2010-065102	T8S R18E	13	171
AMC399259	GAL 172	Pinal: 2010-012238	Pinal: 2010-065103	T8S R18E	13	172
AMC399260	GAL 173	Pinal: 2010-012239	Pinal: 2010-065104	T8S R18E	13	173
AMC399261	GAL 174	Pinal: 2010-012240	Pinal: 2010-065105	T8S R18E	13	174
AMC399262	GAL 175	Pinal: 2010-012241	Pinal: 2010-065106	T8S R18E	13	175
AMC399263	GAL 176	Pinal: 2010-012242	Pinal: 2010-065107	T8S R18E	13	176
AMC399264	GAL 177	Pinal: 2010-012243	Pinal: 2010-065108	T8S R18E	13	177
AMC399265	GAL 178	Pinal: 2010-012244	Pinal: 2010-065109	T8S R18E	13	178
AMC399266	GAL 179	Graham: 2010-00643	Graham: 2010-03464	T8S R19E	7	179
AMC399267	GAL 180	Graham: 2010-00644	Graham: 2010-03465	T8S R19E	7	180
AMC399268	GAL 181	Graham: 2010-00645	Graham: 2010-03466	T8S R19E	18, 7	181

AMC399225	GAL 138	Graham: 2010-00616	Graham: 2010-03437	T8S R19E	8	138
AMC399226	GAL 139	Graham: 2010-00617	Graham: 2010-03438	T8S R19E	8	139
AMC399227	GAL 140	Graham: 2010-00618	Graham: 2010-03439	T8S R19E	8	140
AMC399228	GAL 141	Graham: 2010-00619	Graham: 2010-03440	T8S R19E	8	141
AMC399229	GAL 142	Graham: 2010-00620	Graham: 2010-03441	T8S R19E	17, 8	142
AMC399230	GAL 143	Graham: 2010-00621	Graham: 2010-03442	T8S R19E	17	143
AMC399231	GAL 144	Graham: 2010-00622	Graham: 2010-03443	T8S R19E	4	144
AMC399232	GAL 145	Graham: 2010-00623	Graham: 2010-03444	T8S R19E	8, 9	145
AMC399233	GAL 146	Graham: 2010-00624	Graham: 2010-03445	T8S R19E	9	146
AMC399234	GAL 147	Graham: 2010-00625	Graham: 2010-03446	T8S R19E	8, 9	147
AMC399235	GAL 148	Graham: 2010-00626	Graham: 2010-03447	T8S R19E	9	148
AMC399236	GAL 149	Graham: 2010-00627	Graham: 2010-03448	T8S R19E	8, 9	149
AMC399237	GAL 150	Graham: 2010-00628	Graham: 2010-03449	T8S R19E	9	150
AMC399238	GAL 151	Graham: 2010-00629	Graham: 2010-03450	T8S R19E	8, 9	151
AMC399239	GAL 152	Graham: 2010-00630	Graham: 2010-03451	T8S R19E	9	152
AMC399240	GAL 153	Graham: 2010-00631	Graham: 2010-03452	T8S R19E	8, 9	153
AMC399241	GAL 154	Graham: 2010-00632	Graham: 2010-03453	T8S R19E	9	154
AMC399242	GAL 155	Graham: 2010-00633	Graham: 2010-03454	T8S R19E	8, 9	155
AMC399243	GAL 156	Graham: 2010-00634	Graham: 2010-03455	T8S R19E	9	156
AMC399244	GAL 157	Graham: 2010-00635	Graham: 2010-03456	T8S R19E	8, 9	157
AMC399245	GAL 158	Graham: 2010-00636	Graham: 2010-03457	T8S R19E	9	158
AMC399246	GAL 159	Graham: 2010-00637	Graham: 2010-03458	T8S R19E	8, 9	159

AMC392938	GAL 2	Pinal: 2008-053719	T7S R18E T8S R18E	36 1	117
AMC392939	GAL 3	Pinal: 2008-053720	T8S R18E	1	118
AMC392940	GAL 4	Pinal: 2008-053721	T8S R18E	1	119
AMC392941	GAL 5	Pinal: 2008-053722	T8S R18E	1	120
AMC392942	GAL 6	Pinal: 2008-053723	T8S R18E	1	121
AMC392943	GAL 7	Pinal: 2008-053724	T8S R18E	1	122
AMC392944	GAL 8	Pinal: 2008-053725	T8S R18E	1	123
AMC392945	GAL 9	Pinal: 2008-053726	T8S R18E	1	124
AMC392946	GAL 10	Pinal: 2008-053727	T8S R18E	1	125
AMC392947	GAL 11	Pinal: 2008-053728	T8S R18E	1	126
AMC392948	GAL 12	Pinal: 2008-053729	T8S R18E	1	127
AMC392949	GAL 13	Pinal: 2008-053730	T8S R18E	1	128
AMC392950	GAL 14	Pinal: 2008-053731	T8S R18E	1	129
AMC392951	GAL 15	Pinal: 2008-053732	T8S R18E	1	130
AMC392952	GAL 16	Pinal: 2008-053733	T8S R18E	1	131
AMC392953	GAL 17	Pinal: 2008-053734	T8S R18E	1	132
AMC392954	GAL 18	Pinal: 2008-053735	T8S R18E	1	133
AMC392955	GAL 19	Pinal: 2008-053736	T8S R18E	12	134
AMC392956	GAL 20	Pinal: 2008-053737	T8S R18E	12	135
AMC392957	GAL 21	Pinal: 2008-053738	T8S R18E	12	136
<u>AMC392958</u>	<u>GAL 22</u>	Pinal: 2008-053739	T8S R18E	12	137

AMC391372	GAL 118	Graham: 2008-03508		T8S R19E	5	96
AMC391373	<u>GAL 119</u>	Graham: 2008-03509		T8S R19E	4, 5	97
AMC391374	<u>GAL 126</u>	Graham: 2008-03516		T8S R19E	5	98
AMC391375	GAL 120	Graham: 2008-03510		T8S R19E	5	99
AMC391376	GAL 121	Graham: 2008-03511		T8S R19E	4, 5	100
AMC391377	GAL 122	Graham: 2008-03512		T8S R19E	5	101
AMC391378	GAL 123	Graham: 2008-03513		T8S R19E	4, 5	102
AMC391379	GAL 124	Graham: 2008-03514		T8S R19E	5	103
AMC391380	<u>GAL 125</u>	Graham: 2008-03515		T8S R19E	4, 5	104
AMC391381	GAL 127	Graham: 2008-03517		T8S R19E	4, 5	105
AMC391382	GAL 128	Graham: 2008-03518		T8S R19E	5	106
AMC391383	GAL 129	Graham: 2008-03519		T8S R19E	4, 5	107
AMC391384	GAL 130	Graham: 2008-03520		T8S R19E	5	108
AMC391385	GAL 131	Graham: 2008-03521		T8S R19E	4, 5	109
AMC391386	GAL 132	Graham: 2008-03522		T8S R19E	5	110
AMC391387	GAL 133	Graham: 2008-03523		T8S R19E	4, 5	111
AMC391388	GAL 134	Graham: 2008-03524		T8S R19E	8	112
AMC391389	GAL 135	Graham: 2008-03525		T8S R19E	8	113
AMC391390	GAL 136	Graham: 2008-03526		T8S R19E	8	114
<u>AMC391391</u>	<u>GAL 137</u>	Graham: 2008-03527		T8S R19E	8	115
AMC392937	GAL 1	Pinal: 2008-053718		T7S R18E T8S R18E	36 1	116

AMC391352	GAL 98	Graham: 2008-03488		T8S R19E	5, 6	76
AMC391353	GAL 99	Graham: 2008-03489		T8S R19E	5	77
AMC391354	GAL 100	Graham: 2008-03490		T8S R19E	7, 8	78
AMC391355	GAL 101	Graham: 2008-03491		T8S R19E	8	79
AMC391356	GAL 102	Graham: 2008-03492		T8S R19E	7, 8	80
AMC391357	GAL 103	Graham: 2008-03493		T8S R19E	8	81
AMC391358	GAL 104	Graham: 2008-03494		T8S R19E	7, 8	82
AMC391359	GAL 105	Graham: 2008-03495		T8S R19E	8	83
AMC391360	GAL 106	Graham: 2008-03496		T8S R19E	7, 8	84
AMC391361	GAL 107	Graham: 2008-03497		T8S R19E	8	85
AMC391362	GAL 108	Graham: 2008-03498		T8S R19E	7, 8	86
AMC391363	GAL 109	Graham: 2008-03499		T8S R19E	8	87
AMC391364	GAL 110	Graham: 2008-03500		T8S R19E	7, 8	88
AMC391365	GAL 111	Graham: 2008-03501		T8S R19E	8	89
AMC391366	GAL 112	Graham: 2008-03502		T8S R19E	7, 8	90
AMC391367	GAL 113	Graham: 2008-03503		T8S R19E	8	91
AMC391368	GAL 114	Graham: 2008-03504		T7S R19E T8S R19E	32 5	92
AMC391369	GAL 115	Graham: 2008-03505		T7S R19E T8S R19E	32, 33 4, 5	93
AMC391370	GAL 116	Graham: 2008-03506		T8S R19E	5	94
AMC391371	GAL 117	Graham: 2008-03507		T8S R19E	4, 5	95

AMC391332	GAL 78	Graham: 2008-03468		T8S R19E	7	56
AMC391333	GAL 79	Graham: 2008-03469		T8S R19E	7	57
AMC391334	GAL 80	Graham: 2008-03470		T7S R19E T8S R19E	32 5, 6	58
AMC391335	GAL 81	Graham: 2008-03471		T7S R19E T8S R19E	32 5	59
AMC391336	GAL 82	Graham: 2008-03472		T8S R19E	5, 6	60
AMC391337	GAL 83	Graham: 2008-03473		T8S R19E	5	61
AMC391338	GAL 84	Graham: 2008-03474		T8S R19E	5, 6	62
AMC391339	GAL 85	Graham: 2008-03475		T8S R19E	5	63
AMC391340	GAL 86	Graham: 2008-03476		T8S R19E	5, 6	64
AMC391341	GAL 87	Graham: 2008-03477		T8S R19E	5	65
AMC391342	GAL 88	Graham: 2008-03478		T8S R19E	5, 6	66
AMC391343	GAL 89	Graham: 2008-03479		T8S R19E	5	67
AMC391344	GAL 90	Graham: 2008-03480		T8S R19E	5, 6	68
AMC391345	GAL 91	Graham: 2008-03481		T8S R19E	5	69
AMC391346	GAL 92	Graham: 2008-03482		T8S R19E	5, 6	70
AMC391347	GAL 93	Graham: 2008-03483		T8S R19E	5	71
AMC391348	GAL 94	Graham: 2008-03484		T8S R19E	5, 6	72
AMC391349	GAL 95	Graham: 2008-03485		T8S R19E	5	73
AMC391350	GAL 96	Graham: 2008-03486		T8S R19E	5, 6	74
AMC391351	GAL 97	Graham: 2008-03487		T8S R19E	5	75

AMC391311	GAL 57	Graham: 2008-03447		T8S R19E	7	35
AMC391312	GAL 58	Graham: 2008-03448		T8S R19E	7	36
AMC391313	GAL 59	Graham: 2008-03449		T8S R19E	7	37
AMC391314	GAL 60	Graham: 2008-03450		T8S R19E	7	38
AMC391315	GAL 61	Graham: 2008-03451		T7S R19E	31, 32	39
AMC391316	GAL 62	Graham: 2008-03452		T7S R19E	31, 32	40
AMC391317	GAL 63	Graham: 2008-03453		T7S R19E T8S R19E	31, 32 6	41
AMC391318	GAL 64	Graham: 2008-03454		T8S R19E	6	42
AMC391319	GAL 65	Graham: 2008-03455		T8S R19E	6	43
AMC391320	GAL 66	Graham: 2008-03456		T8S R19E	6	44
AMC391321	GAL 67	Graham: 2008-03457		T8S R19E	6	45
AMC391322	GAL 68	Graham: 2008-03458		T8S R19E	6	46
AMC391323	GAL 69	Graham: 2008-03459		T8S R19E	6	47
AMC391324	GAL 70	Graham: 2008-03460		T8S R19E	6	48
AMC391325	GAL 71	Graham: 2008-03461		T8S R19E	6	49
AMC391326	GAL 72	Graham: 2008-03462		T8S R19E	6	50
AMC391327	GAL 73	Graham: 2008-03463		T8S R19E	7	51
AMC391328	GAL 74	Graham: 2008-03464		T8S R19E	7	52
AMC391329	GAL 75	Graham: 2008-03465		T8S R19E	7	53
AMC391330	GAL 76	Graham: 2008-03466		T8S R19E	7	54
AMC391331	GAL 77	Graham: 2008-03467		T8S R19E	7	55

AMC391289	GAL 35	Graham: 2008-03425		T8S R19E	6	13
AMC391290	GAL 36	Graham: 2008-03426		T8S R19E	6	14
AMC391291	GAL 37	Graham: 2008-03427		T8S R19E	6	15
AMC391292	GAL 38	Graham: 2008-03428		T8S R19E	6	16
AMC391293	GAL 39	Graham: 2008-03429		T8S R19E	6	17
AMC391294	GAL 40	Graham: 2008-03430		T8S R19E	6	18
AMC391295	GAL 41	Graham: 2008-03431		T8S R19E	6	19
AMC391296	GAL 42	Graham: 2008-03432		T8S R19E	6	20
AMC391297	GAL 43	Graham: 2008-03433		T8S R19E	6	21
AMC391298	GAL 44	Graham: 2008-03434		T8S R19E	6	22
AMC391299	GAL 45	Graham: 2008-03435		T8S R19E	6	23
AMC391300	GAL 46	Graham: 2008-03436		T8S R19E	6	24
AMC391301	GAL 47	Graham: 2008-03437		T8S R19E	7	25
AMC391302	GAL 48	Graham: 2008-03438		T8S R19E	7	26
AMC391303	GAL 49	Graham: 2008-03439		T8S R19E	7	27
AMC391304	GAL 50	Graham: 2008-03440		T8S R19E	7	28
AMC391305	GAL 51	Graham: 2008-03441		T8S R19E	7	29
AMC391306	GAL 52	Graham: 2008-03442		T8S R19E	7	30
AMC391307	GAL 53	Graham: 2008-03443		T8S R19E	7	31
AMC391308	GAL 54	Graham: 2008-03444		T8S R19E	7	32
AMC391309	GAL 55	Graham: 2008-03445		T8S R19E	7	33
AMC391310	GAL 56	Graham: 2008-03446		T8S R19E	7	34

Attached to Kennecott Exploration Company name change for the following group of unpatented lode mining claims in Graham and Pinal Counties, State of Arizona, further described as:

Exhibit A

Group Name: Galiuro GA and GAL groups (540)

Project: Galiuro

Total # of Claims: 540

Meridian: Gila and Salt River Meridian

BLM #	Name	Original Doc # Book & Page	Amended Doc # Book & Page	Township & Range	Section	#
AMC391277	GAL 23	Graham: 2008-03413		T7S R19E	31	1
AMC391278	GAL 24	Graham: 2008-03414		T7S R19E	31	2
AMC391279	GAL 25	Graham: 2008-03415		T7S R19E	31	3
AMC391280	GAL 26	Graham: 2008-03416		T7S R19E	31	4
AMC391281	GAL 27	Graham: 2008-03417		T7S R19E T8S R19E	31 6	5
AMC391282	GAL 28	Graham: 2008-03418		T7S R19E T8S R19E	31 6	6
AMC391283	GAL 29	Graham: 2008-03419		T8S R19E	6	7
AMC391284	GAL 30	Graham: 2008-03420		T8S R19E	6	8
AMC391285	GAL 31	Graham: 2008-03421		T8S R19E	6	9
AMC391286	GAL 32	Graham: 2008-03422		T8S R19E	6	10
AMC391287	GAL 33	Graham: 2008-03423		T8S R19E	6	11
AMC391288	GAL 34	Graham: 2008-03424		T8S R19E	6	12

AMC444964	KD 296	Graham: 2017-03027		T6S R20E	17	292
AMC444965	KD 297	Graham: 2017-03028		T6S R20E	17	293
AMC444966	KD 298	Graham: 2017-03029		T6S R20E	17	294
AMC444967	KD 299	Graham: 2017-03030		T6S R20E	17	295
AMC444968	KD 300	Graham: 2017-03031		T6S R20E	20	296
AMC444969	KD 301	Graham: 2017-03032		T6S R20E	17	297
AMC444970	KD 302	Graham: 2017-03033		T6S R20E	20	298
AMC444971	KD 303	Graham: 2017-03034		T6S R20E	17	299
AMC444972	KD 304	Graham: 2017-03035		T6S R20E	20	300
AMC444973	KD 305	Graham: 2017-03036		T6S R20E	17	301
AMC444974	KD 306	Graham: 2017-03037		T6S R20E	20	302
AMC444975	KD 307	Graham: 2017-03038		T6S R20E	17	303
AMC444976	KD 308	Graham: 2017-03039		T6S R20E	20	304
AMC444977	KD 309	Graham: 2017-03040		T6S R20E	17	305
AMC444978	KD 310	Graham: 2017-03041		T6S R20E	20	306
AMC444979	KD 311	Graham: 2017-03042		T6S R20E	29	307
AMC444980	KD 312	Graham: 2017-03043		T6S R20E	29	308
AMC444981	KD 313	Graham: 2017-03044		T6S R20E	29	309
AMC444982	KD 314	Graham: 2017-03045		T6S R20E	29	310
AMC444983	KD 315	Graham: 2017-03046		T6S R20E	28, 29	311
AMC444984	KD 316	Graham: 2017-03047		T6S R20E	28, 29	312
Total Claims On This Exhibit A: 312						

AMC444941	KD 273	Graham: 2017-03004	T6S R20E	4, 9	269
AMC444942	KD 274	Graham: 2017-03005	T6S R20E	9	270
AMC444943	KD 275	Graham: 2017-03006	T6S R20E	4, 9	271
AMC444944	KD 276	Graham: 2017-03007	T6S R20E	9	272
AMC444945	KD 277	Graham: 2017-03008	T6S R20E	4, 9	273
AMC444946	KD 278	Graham: 2017-03009	T6S R20E	8, 9	274
AMC444947	KD 279	Graham: 2017-03010	T6S R20E	4, 5, 8, 9	275
AMC444948	KD 280	Graham: 2017-03011	T6S R20E	4, 5	276
AMC444949	KD 281	Graham: 2017-03012	T6S R20E	4, 5	277
AMC444950	KD 282	Graham: 2017-03013	T6S R20E	4	278
AMC444951	KD 283	Graham: 2017-03014	T6S R20E	4	279
AMC444952	KD 284	Graham: 2017-03015	T6S R20E	4	280
AMC444953	KD 285	Graham: 2017-03016	T6S R20E	4	281
AMC444954	KD 286	Graham: 2017-03017	T6S R20E	4	282
AMC444955	KD 287	Graham: 2017-03018	T6S R20E	4	283
AMC444956	KD 288	Graham: 2017-03019	T6S R20E	4	284
AMC444957	KD 289	Graham: 2017-03020	T6S R20E	4	285
AMC444958	KD 290	Graham: 2017-03021	T6S R20E	4	286
AMC444959	KD 291	Graham: 2017-03022	T6S R20E	4, 5	287
AMC444960	KD 292	Graham: 2017-03023	T6S R20E	17	288
AMC444961	KD 293	Graham: 2017-03024	T6S R20E	17	289
AMC444962	KD 294	Graham: 2017-03025	T6S R20E	17	290
AMC444963	KD 295	Graham: 2017-03026	T6S R20E	17	291

AMC444918	KD 250	Graham: 2017-02981		T6S R20E	16, 9	246
AMC444919	KD 251	Graham: 2017-02982		T6S R20E	9	247
AMC444920	KD 252	Graham: 2017-02983		T6S R20E	16, 9	248
AMC444921	KD 253	Graham: 2017-02984		T6S R20E	9	249
AMC444922	KD 254	Graham: 2017-02985		T6S R20E	16, 9	250
AMC444923	KD 255	Graham: 2017-02986		T6S R20E	9	251
AMC444924	KD 256	Graham: 2017-02987		T6S R20E	16, 9	252
AMC444925	KD 257	Graham: 2017-02988		T6S R20E	9	253
AMC444926	KD 258	Graham: 2017-02989		T6S R20E	16, 9	254
AMC444927	KD 259	Graham: 2017-02990		T6S R20E	9	255
AMC444928	KD 260	Graham: 2017-02991		T6S R20E	16, 9	256
AMC444929	KD 261	Graham: 2017-02992		T6S R20E	9	257
AMC444930	KD 262	Graham: 2017-02993		T6S R20E	16, 9	258
AMC444931	KD 263	Graham: 2017-02994		T6S R20E	9	259
AMC444932	KD 264	Graham: 2017-02995		T6S R20E	16, 17, 8, 9	260
AMC444933	KD 265	Graham: 2017-02996		T6S R20E	8, 9	261
AMC444934	KD 266	Graham: 2017-02997		T6S R20E	9	262
AMC444935	KD 267	Graham: 2017-02998		T6S R20E	9	263
AMC444936	KD 268	Graham: 2017-02999		T6S R20E	9	264
AMC444937	KD 269	Graham: 2017-03000		T6S R20E	4, 9	265
AMC444938	KD 270	Graham: 2017-03001		T6S R20E	9	266
AMC444939	KD 271	Graham: 2017-03002		T6S R20E	4, 9	267
AMC444940	KD 272	Graham: 2017-03003		T6S R20E	9	268

AMC444895	KD 227	Graham: 2017-02958		T6S R20E	16	223
AMC444896	KD 228	Graham: 2017-02959		T6S R20E	16	224
AMC444897	KD 229	Graham: 2017-02960		T6S R20E	16	225
AMC444898	KD 230	Graham: 2017-02961		T6S R20E	16	226
AMC444899	KD 231	Graham: 2017-02962		T6S R20E	16	227
AMC444900	KD 232	Graham: 2017-02963		T6S R20E	16	228
AMC444901	KD 233	Graham: 2017-02964		T6S R20E	16	229
AMC444902	KD 234	Graham: 2017-02965		T6S R20E	16	230
AMC444903	KD 235	Graham: 2017-02966		T6S R20E	16	231
AMC444904	KD 236	Graham: 2017-02967		T6S R20E	16	232
AMC444905	KD 237	Graham: 2017-02968		T6S R20E	16	233
AMC444906	KD 238	Graham: 2017-02969		T6S R20E	16	234
AMC444907	KD 239	Graham: 2017-02970		T6S R20E	16, 17	235
AMC444908	KD 240	Graham: 2017-02971		T6S R20E	16	236
AMC444909	KD 241	Graham: 2017-02972		T6S R20E	16, 17	237
AMC444910	KD 242	Graham: 2017-02973		T6S R20E	10, 15	238
AMC444911	KD 243	Graham: 2017-02974		T6S R20E	10, 15	239
AMC444912	KD 244	Graham: 2017-02975		T6S R20E	10, 15	240
AMC444913	KD 245	Graham: 2017-02976		T6S R20E	10, 15	241
AMC444914	KD 246	Graham: 2017-02977		T6S R20E	10, 15	242
AMC444915	KD 247	Graham: 2017-02978		T6S R20E	10	243
AMC444916	KD 248	Graham: 2017-02979		T6S R20E	16, 9	244
AMC444917	KD 249	Graham: 2017-02980		T6S R20E	9	245

AMC444872	KD 204	Graham: 2017-02935		T6S R20E	16	200
AMC444873	KD 205	Graham: 2017-02936		T6S R20E	16, 21	201
AMC444874	KD 206	Graham: 2017-02937		T6S R20E	16	202
AMC444875	KD 207	Graham: 2017-02938		T6S R20E	16, 21	203
AMC444876	KD 208	Graham: 2017-02939		T6S R20E	16	204
AMC444877	KD 209	Graham: 2017-02940		T6S R20E	16, 21	205
AMC444878	KD 210	Graham: 2017-02941		T6S R20E	16	206
AMC444879	KD 211	Graham: 2017-02942		T6S R20E	15, 22	207
AMC444880	KD 212	Graham: 2017-02943		T6S R20E	15	208
AMC444881	KD 213	Graham: 2017-02944		T6S R20E	15, 22	209
AMC444882	KD 214	Graham: 2017-02945		T6S R20E	15	210
AMC444883	KD 215	Graham: 2017-02946		T6S R20E	15, 22	211
AMC444884	KD 216	Graham: 2017-02947		T6S R20E	15	212
AMC444885	KD 217	Graham: 2017-02948		T6S R20E	15	213
AMC444886	KD 218	Graham: 2017-02949		T6S R20E	15	214
AMC444887	KD 219	Graham: 2017-02950		T6S R20E	15	215
AMC444888	KD 220	Graham: 2017-02951		T6S R20E	15	216
AMC444889	KD 221	Graham: 2017-02952		T6S R20E	15	217
AMC444890	KD 222	Graham: 2017-02953		T6S R20E	15	218
AMC444891	KD 223	Graham: 2017-02954		T6S R20E	16	219
AMC444892	KD 224	Graham: 2017-02955		T6S R20E	15	220
AMC444893	KD 225	Graham: 2017-02956		T6S R20E	16	221
AMC444894	KD 226	Graham: 2017-02957		T6S R20E	16	222

AMC444849	KD 181	Graham: 2017-02912	T6S R20E	21	177
AMC444850	KD 182	Graham: 2017-02913	T6S R20E	21	178
AMC444851	KD 183	Graham: 2017-02914	T6S R20E	21	179
AMC444852	KD 184	Graham: 2017-02915	T6S R20E	21	180
AMC444853	KD 185	Graham: 2017-02916	T6S R20E	21	181
AMC444854	KD 186	Graham: 2017-02917	T6S R20E	21	182
AMC444855	KD 187	Graham: 2017-02918	T6S R20E	21	183
AMC444856	KD 188	Graham: 2017-02919	T6S R20E	21	184
AMC444857	KD 189	Graham: 2017-02920	T6S R20E	21	185
AMC444858	KD 190	Graham: 2017-02921	T6S R20E	21	186
AMC444859	KD 191	Graham: 2017-02922	T6S R20E	20, 21	187
AMC444860	KD 192	Graham: 2017-02923	T6S R20E	20, 21	188
AMC444861	KD 193	Graham: 2017-02924	T6S R20E	16, 17, 20, 21	189
AMC444862	KD 194	Graham: 2017-02925	T6S R20E	16, 17	190
AMC444863	KD 195	Graham: 2017-02926	T6S R20E	16, 21	191
AMC444864	KD 196	Graham: 2017-02927	T6S R20E	16	192
AMC444865	KD 197	Graham: 2017-02928	T6S R20E	16, 21	193
AMC444866	KD 198	Graham: 2017-02929	T6S R20E	16	194
AMC444867	KD 199	Graham: 2017-02930	T6S R20E	16, 21	195
AMC444868	KD 200	Graham: 2017-02931	T6S R20E	16	196
AMC444869	KD 201	Graham: 2017-02932	T6S R20E	16, 21	197
AMC444870	KD 202	Graham: 2017-02933	T6S R20E	16	198
AMC444871	KD 203	Graham: 2017-02934	T6S R20E	16, 21	199

AMC444826	KD 154	Graham: 2017-02889		T6S R20E	28	154
AMC444827	KD 155	Graham: 2017-02890		T6S R20E	21, 28	155
AMC444828	KD 156	Graham: 2017-02891		T6S R20E	28	156
AMC444829	KD 157	Graham: 2017-02892		T6S R20E	21, 28	157
AMC444830	KD 158	Graham: 2017-02893		T6S R20E	28	158
AMC444831	KD 159	Graham: 2017-02894		T6S R20E	21, 28	159
AMC444832	KD 160	Graham: 2017-02895		T6S R20E	27	160
AMC444833	KD 161	Graham: 2017-02896		T6S R20E	22, 27	161
AMC444834	KD 162	Graham: 2017-02897		T6S R20E	27	162
AMC444835	KD 163	Graham: 2017-02898		T6S R20E	22, 27	163
AMC444836	KD 164	Graham: 2017-02899		T6S R20E	27	164
AMC444837	KD 165	Graham: 2017-02900		T6S R20E	22, 27	165
AMC444838	KD 166	Graham: 2017-02901		T6S R20E	27	166
AMC444839	KD 171	Graham: 2017-02902		T6S R20E	22	167
AMC444840	KD 172	Graham: 2017-02903		T6S R20E	22	168
AMC444841	KD 173	Graham: 2017-02904		T6S R20E	22	169
AMC444842	KD 174	Graham: 2017-02905		T6S R20E	22	170
AMC444843	KD 175	Graham: 2017-02906		T6S R20E	21	171
AMC444844	KD 176	Graham: 2017-02907		T6S R20E	21	172
AMC444845	KD 177	Graham: 2017-02908		T6S R20E	21	173
AMC444846	KD 178	Graham: 2017-02909		T6S R20E	21	174
AMC444847	KD 179	Graham: 2017-02910		T6S R20E	21	175
AMC444848	KD 180	Graham: 2017-02911		T6S R20E	21	176

AMC444803	KD 131	Graham: 2017-02866		T6S R20E	28	131
AMC444804	KD 132	Graham: 2017-02867		T6S R20E	28	132
AMC444805	KD 133	Graham: 2017-02868		T6S R20E	28	133
AMC444806	KD 134	Graham: 2017-02869		T6S R20E	28	134
AMC444807	KD 135	Graham: 2017-02870		T6S R20E	28	135
AMC444808	KD 136	Graham: 2017-02871		T6S R20E	28	136
AMC444809	KD 137	Graham: 2017-02872		T6S R20E	28	137
AMC444810	KD 138	Graham: 2017-02873		T6S R20E	28	138
AMC444811	KD 139	Graham: 2017-02874		T6S R20E	28	139
AMC444812	KD 140	Graham: 2017-02875		T6S R20E	28, 29	140
AMC444813	KD 141	Graham: 2017-02876		T6S R20E	28, 29	141
AMC444814	KD 142	Graham: 2017-02877		T6S R20E	28, 29	142
AMC444815	KD 143	Graham: 2017-02878		T6S R20E	20, 21, 28, 29	143
AMC444816	KD 144	Graham: 2017-02879		T6S R20E	28	144
AMC444817	KD 145	Graham: 2017-02880		T6S R20E	21, 28	145
AMC444818	KD 146	Graham: 2017-02881		T6S R20E	28	146
AMC444819	KD 147	Graham: 2017-02882		T6S R20E	21, 28	147
AMC444820	KD 148	Graham: 2017-02883		T6S R20E	28	148
AMC444821	KD 149	Graham: 2017-02884		T6S R20E	21, 28	149
AMC444822	KD 150	Graham: 2017-02885		T6S R20E	28	150
AMC444823	KD 151	Graham: 2017-02886		T6S R20E	21, 28	151
AMC444824	KD 152	Graham: 2017-02887		T6S R20E	28	152
AMC444825	KD 153	Graham: 2017-02888		T6S R20E	21, 28	153

AMC444780	KD 108	Graham: 2017-02843		T6S R20E	27	108
AMC444781	KD 109	Graham: 2017-02844		T6S R20E	27	109
AMC444782	KD 110	Graham: 2017-02845		T6S R20E	27	110
AMC444783	KD 111	Graham: 2017-02846		T6S R20E	27	111
AMC444784	KD 112	Graham: 2017-02847		T6S R20E	27	112
AMC444785	KD 113	Graham: 2017-02848		T6S R20E	27	113
AMC444786	KD 114	Graham: 2017-02849		T6S R20E	27	114
AMC444787	KD 115	Graham: 2017-02850		T6S R20E	27	115
AMC444788	KD 116	Graham: 2017-02851		T6S R20E	27	116
AMC444789	KD 117	Graham: 2017-02852		T6S R20E	27	117
AMC444790	KD 118	Graham: 2017-02853		T6S R20E	27	118
AMC444791	KD 119	Graham: 2017-02854		T6S R20E	27	119
AMC444792	KD 120	Graham: 2017-02855		T6S R20E	27	120
AMC444793	KD 121	Graham: 2017-02856		T6S R20E	27	121
AMC444794	KD 122	Graham: 2017-02857		T6S R20E	27	122
AMC444795	KD 123	Graham: 2017-02858		T6S R20E	27	123
AMC444796	KD 124	Graham: 2017-02859		T6S R20E	28	124
AMC444797	KD 125	Graham: 2017-02860		T6S R20E	28	125
AMC444798	KD 126	Graham: 2017-02861		T6S R20E	28	126
AMC444799	KD 127	Graham: 2017-02862		T6S R20E	28	127
AMC444800	KD 128	Graham: 2017-02863		T6S R20E	28	128
AMC444801	KD 129	Graham: 2017-02864		T6S R20E	28	129
AMC444802	KD 130	Graham: 2017-02865		T6S R20E	28	130

AMC444757	KD 085	Graham: 2017-02820	T6S R20E	33	85
AMC444758	KD 086	Graham: 2017-02821	T6S R20E	28, 33	86
AMC444759	KD 087	Graham: 2017-02822	T6S R20E	33	87
AMC444760	KD 088	Graham: 2017-02823	T6S R20E	28, 33	88
AMC444761	KD 089	Graham: 2017-02824	T6S R20E	33	89
AMC444762	KD 090	Graham: 2017-02825	T6S R20E	28, 33	90
AMC444763	KD 091	Graham: 2017-02826	T6S R20E	33	91
AMC444764	KD 092	Graham: 2017-02827	T6S R20E	28, 33	92
AMC444765	KD 093	Graham: 2017-02828	T6S R20E	33	93
AMC444766	KD 094	Graham: 2017-02829	T6S R20E	28, 33	94
AMC444767	KD 095	Graham: 2017-02830	T6S R20E	33	95
AMC444768	KD 096	Graham: 2017-02831	T6S R20E	28, 33	96
AMC444769	KD 097	Graham: 2017-02832	T6S R20E	33	97
AMC444770	KD 098	Graham: 2017-02833	T6S R20E	28, 33	98
AMC444771	KD 099	Graham: 2017-02834	T6S R20E	33	99
AMC444772	KD 100	Graham: 2017-02835	T6S R20E	28, 33	100
AMC444773	KD 101	Graham: 2017-02836	T6S R20E	26	101
AMC444774	KD 102	Graham: 2017-02837	T6S R20E	26	102
AMC444775	KD 103	Graham: 2017-02838	T6S R20E	26	103
AMC444776	KD 104	Graham: 2017-02839	T6S R20E	26	104
AMC444777	KD 105	Graham: 2017-02840	T6S R20E	26	105
AMC444778	KD 106	Graham: 2017-02841	T6S R20E	26, 27	106
AMC444779	KD 107	Graham: 2017-02842	T6S R20E	26, 27	107

AMC444734	KD 062	Graham: 2017-02797		T6S R20E	26, 35	62
AMC444735	KD 063	Graham: 2017-02798		T6S R20E	35	63
AMC444736	KD 064	Graham: 2017-02799		T6S R20E	26, 35	64
AMC444737	KD 065	Graham: 2017-02800		T6S R20E	35	65
AMC444738	KD 066	Graham: 2017-02801		T6S R20E	26, 27, 34, 35	66
AMC444739	KD 067	Graham: 2017-02802		T6S R20E	34, 35	67
AMC444740	KD 068	Graham: 2017-02803		T6S R20E	27, 34	68
AMC444741	KD 069	Graham: 2017-02804		T6S R20E	34	69
AMC444742	KD 070	Graham: 2017-02805		T6S R20E	27, 34	70
AMC444743	KD 071	Graham: 2017-02806		T6S R20E	34	71
AMC444744	KD 072	Graham: 2017-02807		T6S R20E	27, 34	72
AMC444745	KD 073	Graham: 2017-02808		T6S R20E	34	73
AMC444746	KD 074	Graham: 2017-02809		T6S R20E	27, 34	74
AMC444747	KD 075	Graham: 2017-02810		T6S R20E	34	75
AMC444748	KD 076	Graham: 2017-02811		T6S R20E	27, 34	76
AMC444749	KD 077	Graham: 2017-02812		T6S R20E	34	77
AMC444750	KD 078	Graham: 2017-02813		T6S R20E	27, 34	78
AMC444751	KD 079	Graham: 2017-02814		T6S R20E	34	79
AMC444752	KD 080	Graham: 2017-02815		T6S R20E	27, 34	80
AMC444753	KD 081	Graham: 2017-02816		T6S R20E	34	81
AMC444754	KD 082	Graham: 2017-02817		T6S R20E	27, 34	82
AMC444755	KD 083	Graham: 2017-02818		T6S R20E	34	83
AMC444756	KD 084	Graham: 2017-02819		T6S R20E	28, 33	84

AMC444711	KD 039	Graham: 2017-02774	T6S R20E	33	39
AMC444712	KD 040	Graham: 2017-02775	T6S R20E	33	40
AMC444713	KD 041	Graham: 2017-02776	T6S R20E	33	41
AMC444714	KD 042	Graham: 2017-02777	T6S R20E	33	42
AMC444715	KD 043	Graham: 2017-02778	T6S R20E	33	43
AMC444716	KD 044	Graham: 2017-02779	T6S R20E	33	44
AMC444717	KD 045	Graham: 2017-02780	T6S R20E	33	45
AMC444718	KD 046	Graham: 2017-02781	T6S R20E	33	46
AMC444719	KD 047	Graham: 2017-02782	T6S R20E	32, 33	47
AMC444720	KD 048	Graham: 2017-02783	T6S R20E	33	48
AMC444721	KD 049	Graham: 2017-02784	T6S R20E	32, 33	49
AMC444722	KD 050	Graham: 2017-02785	T6S R20E	32, 33	50
AMC444723	KD 051	Graham: 2017-02786	T6S R20E	33	51
AMC444724	KD 052	Graham: 2017-02787	T6S R20E	33	52
AMC444725	KD 053	Graham: 2017-02788	T6S R20E	33	53
AMC444726	KD 054	Graham: 2017-02789	T6S R20E	34	54
AMC444727	KD 055	Graham: 2017-02790	T6S R20E	34	55
AMC444728	KD 056	Graham: 2017-02791	T6S R20E	34	56
AMC444729	KD 057	Graham: 2017-02792	T6S R20E	35	57
AMC444730	KD 058	Graham: 2017-02793	T6S R20E	26, 35	58
AMC444731	KD 059	Graham: 2017-02794	T6S R20E	35	59
AMC444732	KD 060	Graham: 2017-02795	T6S R20E	26, 35	60
AMC444733	KD 061	Graham: 2017-02796	T6S R20E	35	61

AMC444688	KD 016	Graham: 2017-02751		T6S R20E	34, 35	16
AMC444689	KD 017	Graham: 2017-02752		T6S R20E	34	17
AMC444690	KD 018	Graham: 2017-02753		T6S R20E	34	18
AMC444691	KD 019	Graham: 2017-02754		T6S R20E	34	19
AMC444692	KD 020	Graham: 2017-02755		T6S R20E	34	20
AMC444693	KD 021	Graham: 2017-02756		T6S R20E	34	21
AMC444694	KD 022	Graham: 2017-02757		T6S R20E	34	22
AMC444695	KD 023	Graham: 2017-02758		T6S R20E	34	23
AMC444696	KD 024	Graham: 2017-02759		T6S R20E	34	24
AMC444697	KD 025	Graham: 2017-02760		T6S R20E	34	25
AMC444698	KD 026	Graham: 2017-02761		T6S R20E	34	26
AMC444699	KD 027	Graham: 2017-02762		T6S R20E	34	27
AMC444700	KD 028	Graham: 2017-02763		T6S R20E	34	28
AMC444701	KD 029	Graham: 2017-02764		T6S R20E	34	29
AMC444702	KD 030	Graham: 2017-02765		T6S R20E	34	30
AMC444703	KD 031	Graham: 2017-02766		T6S R20E	33	31
AMC444704	KD 032	Graham: 2017-02767		T6S R20E	34	32
AMC444705	KD 033	Graham: 2017-02768		T6S R20E	33	33
AMC444706	KD 034	Graham: 2017-02769		T6S R20E	33	34
AMC444707	KD 035	Graham: 2017-02770		T6S R20E	33	35
AMC444708	KD 036	Graham: 2017-02771		T6S R20E	33	36
AMC444709	KD 037	Graham: 2017-02772		T6S R20E	33	37
AMC444710	KD 038	Graham: 2017-02773		T6S R20E	33	38

Attached to Kennecott Exploration Company name change for the following group of unpatented lode mining claims in Graham County, State of Arizona, further described as:

Exhibit A

Group Name: Klondyke Canyon KD001 et al (312)

Project: Klondyke Canyon

Number of Claims: 312

Meridian: Gila and Salt River Meridian

BLM #	Name	Original Doc # Book & Page	Amended Doc # Book & Page	Township & Range	Section	#
AMC444673	KD 001	Graham: 2017-02736		T6S R20E	35	1
AMC444674	KD 002	Graham: 2017-02737		T6S R20E	35	2
AMC444675	KD 003	Graham: 2017-02738		T6S R20E	35	3
AMC444676	KD 004	Graham: 2017-02739		T6S R20E	35	4
AMC444677	KD 005	Graham: 2017-02740		T6S R20E	35	5
AMC444678	KD 006	Graham: 2017-02741		T6S R20E	35	6
AMC444679	KD 007	Graham: 2017-02742		T6S R20E	35	7
AMC444680	KD 008	Graham: 2017-02743		T6S R20E	35	8
AMC444681	KD 009	Graham: 2017-02744		T6S R20E	35	9
AMC444682	KD 010	Graham: 2017-02745		T6S R20E	35	10
AMC444683	KD 011	Graham: 2017-02746		T6S R20E	35	11
AMC444684	KD 012	Graham: 2017-02747		T6S R20E	35	12
AMC444685	KD 013	Graham: 2017-02748		T6S R20E	34, 35	13
AMC444686	KD 014	Graham: 2017-02749		T6S R20E	35	14
AMC444687	KD 015	Graham: 2017-02750		T6S R20E	34	15

AMC447196	IV298	Santa Cruz: 2017-08231		T22S R15E	4, 9	298
AMC447197	IV299	Santa Cruz: 2017-08232		T22S R15E	4, 9	299
AMC447198	IV300	Santa Cruz: 2017-08233		T22S R15E	4, 9	300
AMC447199	IV301	Santa Cruz: 2017-08234		T22S R15E	4, 9	301
AMC447200	IV302	Santa Cruz: 2017-08235		T22S R15E	4, 9	302
AMC447201	IV303	Santa Cruz: 2017-08236		T22S R15E	4	303
AMC447202	IV304	Santa Cruz: 2017-08237		T22S R15E	4, 9	304
AMC447203	IV305	Santa Cruz: 2017-08238		T22S R15E	10, 3, 4, 9	305
AMC447204	IV306	Santa Cruz: 2017-08239		T22S R15E	10, 3	306
AMC447205	IV307	Santa Cruz: 2017-08240		T22S R15E	10, 3	307
AMC447206	IV308	Santa Cruz: 2017-08241		T22S R15E	10, 3	308
AMC447207	IV309	Santa Cruz: 2017-08242		T22S R15E	10, 3	309
AMC447208	IV310	Santa Cruz: 2017-08243		T22S R15E	10, 3	310
AMC447209	IV311	Santa Cruz: 2017-08244		T21S R15E	34	311
AMC447210	IV312	Santa Cruz: 2017-08245		T21S R15E	35	312
AMC447211	IV313	Santa Cruz: 2017-08246		T21S R15E	35	313
Total Claims On This Exhibit A: 313						

AMC447174	IV276	Santa Cruz: 2017-08209		T22S R15E	11, 2	276
AMC447175	IV277	Santa Cruz: 2017-08210		T22S R15E	10, 11, 2, 3	277
AMC447176	IV278	Santa Cruz: 2017-08211		T22S R15E	10, 3	278
AMC447177	IV279	Santa Cruz: 2017-08212		T22S R15E	10, 3	279
AMC447178	IV280	Santa Cruz: 2017-08213		T22S R15E	10, 3	280
AMC447179	IV281	Santa Cruz: 2017-08214		T22S R15E	3	281
AMC447180	IV282	Santa Cruz: 2017-08215		T22S R15E	3	282
AMC447181	IV283	Santa Cruz: 2017-08216		T22S R15E	3	283
AMC447182	IV284	Santa Cruz: 2017-08217		T22S R15E	3	284
AMC447183	IV285	Santa Cruz: 2017-08218		T22S R15E	3	285
AMC447184	IV286	Santa Cruz: 2017-08219		T22S R15E	3, 4	286
AMC447185	IV287	Santa Cruz: 2017-08220		T22S R15E	4	287
AMC447186	IV288	Santa Cruz: 2017-08221		T22S R15E	4	288
AMC447187	IV289	Santa Cruz: 2017-08222		T22S R15E	4	289
AMC447188	IV290	Santa Cruz: 2017-08223		T22S R15E	4	290
AMC447189	IV291	Santa Cruz: 2017-08224		T22S R15E	4	291
AMC447190	IV292	Santa Cruz: 2017-08225		T22S R15E	4	292
AMC447191	IV293	Santa Cruz: 2017-08226		T22S R15E	4	293
AMC447192	IV294	Santa Cruz: 2017-08227		T22S R15E	4	294
AMC447193	IV295	Santa Cruz: 2017-08228		T22S R15E	4	295
AMC447194	IV296	Santa Cruz: 2017-08229		T22S R15E	4, 5, 8, 9	296
AMC447195	IV297	Santa Cruz: 2017-08230		T22S R15E	4, 9	297

AMC447152	IV254	Santa Cruz: 2017-08187		T22S R15E	3	254
AMC447153	IV255	Santa Cruz: 2017-08188		T22S R15E	3	255
AMC447154	IV256	Santa Cruz: 2017-08189		T22S R15E	3	256
AMC447155	IV257	Santa Cruz: 2017-08190		T22S R15E	3	257
AMC447156	IV258	Santa Cruz: 2017-08191		T22S R15E	3	258
AMC447157	IV259	Santa Cruz: 2017-08192		T22S R15E	2, 3	259
AMC447158	IV260	Santa Cruz: 2017-08193		T22S R15E	2	260
AMC447159	IV261	Santa Cruz: 2017-08194		T22S R15E	2	261
AMC447160	IV262	Santa Cruz: 2017-08195		T22S R15E	2	262
AMC447161	IV263	Santa Cruz: 2017-08196		T22S R15E	2	263
AMC447162	IV264	Santa Cruz: 2017-08197		T22S R15E	2	264
AMC447163	IV265	Santa Cruz: 2017-08198		T22S R15E	2	265
AMC447164	IV266	Santa Cruz: 2017-08199		T22S R15E	2	266
AMC447165	IV267	Santa Cruz: 2017-08200		T22S R15E	2	267
AMC447166	IV268	Santa Cruz: 2017-08201		T22S R15E	1, 2	268
AMC447167	IV269	Santa Cruz: 2017-08202		T22S R15E	1, 11, 12, 2	269
AMC447168	IV270	Santa Cruz: 2017-08203		T22S R15E	11, 2	270
AMC447169	IV271	Santa Cruz: 2017-08204		T22S R15E	11, 2	271
AMC447170	IV272	Santa Cruz: 2017-08205		T22S R15E	11, 2	272
AMC447171	IV273	Santa Cruz: 2017-08206		T22S R15E	11, 2	273
AMC447172	IV274	Santa Cruz: 2017-08207		T22S R15E	11, 2	274
AMC447173	IV275	Santa Cruz: 2017-08208		T22S R15E	11, 2	275

AMC447134	IV236	Santa Cruz: 2017-08169		T21S R15E T22S R15E	33 4	236
AMC447135	IV237	Santa Cruz: 2017-08170		T21S R15E T22S R15E	33 4	237
AMC447136	IV238	Santa Cruz: 2017-08171		T21S R15E T22S R15E	33 4	238
AMC447137	IV239	Santa Cruz: 2017-08172		T21S R15E T22S R15E	33 4	239
AMC447138	IV240	Santa Cruz: 2017-08173		T21S R15E T22S R15E	32, 33 4, 5	240
AMC447139	IV241	Santa Cruz: 2017-08174		T22S R15E	4, 5	241
AMC447140	IV242	Santa Cruz: 2017-08175		T22S R15E	4	242
AMC447141	IV243	Santa Cruz: 2017-08176		T22S R15E	4	243
AMC447142	IV244	Santa Cruz: 2017-08177		T22S R15E	4	244
AMC447143	IV245	Santa Cruz: 2017-08178		T22S R15E	4	245
AMC447144	IV246	Santa Cruz: 2017-08179		T22S R15E	4	246
AMC447145	IV247	Santa Cruz: 2017-08180		T22S R15E	4	247
AMC447146	IV248	Santa Cruz: 2017-08181		T22S R15E	4	248
AMC447147	IV249	Santa Cruz: 2017-08182		T22S R15E	4	249
AMC447148	IV250	Santa Cruz: 2017-08183		T22S R15E	3, 4	250
AMC447149	IV251	Santa Cruz: 2017-08184		T22S R15E	3	251
AMC447150	IV252	Santa Cruz: 2017-08185		T22S R15E	3	252
AMC447151	IV253	Santa Cruz: 2017-08186		T22S R15E	3	253

AMC447120	IV222	Santa Cruz: 2017-08155		T22S R15E	2, 3	222
AMC447121	IV223	Santa Cruz: 2017-08156		T22S R15E	3	223
AMC447122	IV224	Santa Cruz: 2017-08157		T22S R15E	3	224
AMC447123	IV225	Santa Cruz: 2017-08158		T22S R15E	3	225
AMC447124	IV226	Santa Cruz: 2017-08159		T21S R15E T22S R15E	34 3	226
AMC447125	IV227	Santa Cruz: 2017-08160		T21S R15E T22S R15E	34 3	227
AMC447126	IV228	Santa Cruz: 2017-08161		T21S R15E T22S R15E	34 3	228
AMC447127	IV229	Santa Cruz: 2017-08162		T21S R15E T22S R15E	34 3	229
AMC447128	IV230	Santa Cruz: 2017-08163		T21S R15E T22S R15E	34 3	230
AMC447129	IV231	Santa Cruz: 2017-08164		T21S R15E T22S R15E	33 4	231
AMC447130	IV232	Santa Cruz: 2017-08165		T21S R15E T22S R15E	33 4	232
AMC447131	IV233	Santa Cruz: 2017-08166		T21S R15E T22S R15E	33 4	233
AMC447132	IV234	Santa Cruz: 2017-08167		T21S R15E T22S R15E	33 4	234
AMC447133	IV235	Santa Cruz: 2017-08168		T21S R15E T22S R15E	33 4	235

AMC447104	IV206	Santa Cruz: 2017-08139		T21S R15E T22S R15E	35 2	206
AMC447105	IV207	Santa Cruz: 2017-08140		T21S R15E T22S R15E	35 2	207
AMC447106	IV208	Santa Cruz: 2017-08141		T21S R15E T22S R15E	35 2	208
AMC447107	IV209	Santa Cruz: 2017-08142		T21S R15E T22S R15E	35 2	209
AMC447108	IV210	Santa Cruz: 2017-08143		T21S R15E T22S R15E	35 2	210
AMC447109	IV211	Santa Cruz: 2017-08144		T21S R15E T22S R15E	35 2	211
AMC447110	IV212	Santa Cruz: 2017-08145		T21S R15E T22S R15E	35 2	212
AMC447111	IV213	Santa Cruz: 2017-08146		T21S R15E T22S R15E	35, 36 1, 2	213
AMC447112	IV214	Santa Cruz: 2017-08147		T22S R15E	1, 2	214
AMC447113	IV215	Santa Cruz: 2017-08148		T22S R15E	2	215
AMC447114	IV216	Santa Cruz: 2017-08149		T22S R15E	2	216
AMC447115	IV217	Santa Cruz: 2017-08150		T22S R15E	2	217
AMC447116	IV218	Santa Cruz: 2017-08151		T22S R15E	2	218
AMC447117	IV219	Santa Cruz: 2017-08152		T22S R15E	2	219
AMC447118	IV220	Santa Cruz: 2017-08153		T22S R15E	2	220
AMC447119	IV221	Santa Cruz: 2017-08154		T22S R15E	2	221

AMC447085	IV187	Santa Cruz: 2017-08120		T21S R15E	33	187
AMC447086	IV188	Santa Cruz: 2017-08121		T21S R15E	33	188
AMC447087	IV189	Santa Cruz: 2017-08122		T21S R15E	33	189
AMC447088	IV190	Santa Cruz: 2017-08123		T21S R15E	33	190
AMC447089	IV191	Santa Cruz: 2017-08124		T21S R15E	33	191
AMC447090	IV192	Santa Cruz: 2017-08125		T21S R15E	33	192
AMC447091	IV193	Santa Cruz: 2017-08126		T21S R15E	33	193
AMC447092	IV194	Santa Cruz: 2017-08127		T21S R15E	33	194
AMC447093	IV195	Santa Cruz: 2017-08128		T21S R15E	33, 34	195
AMC447094	IV196	Santa Cruz: 2017-08129		T21S R15E	34	196
AMC447095	IV197	Santa Cruz: 2017-08130		T21S R15E	34	197
AMC447096	IV198	Santa Cruz: 2017-08131		T21S R15E	34	198
AMC447097	IV199	Santa Cruz: 2017-08132		T21S R15E	34	199
AMC447098	IV200	Santa Cruz: 2017-08133		T21S R15E	34	200
AMC447099	IV201	Santa Cruz: 2017-08134		T21S R15E	34	201
AMC447100	IV202	Santa Cruz: 2017-08135		T21S R15E T22S R15E	34 3	202
AMC447101	IV203	Santa Cruz: 2017-08136		T21S R15E T22S R15E	34 3	203
AMC447102	IV204	Santa Cruz: 2017-08137		T21S R15E T22S R15E	34 3	204
AMC447103	IV205	Santa Cruz: 2017-08138		T21S R15E T22S R15E	34, 35 2, 3	205

AMC447067	IV169	Santa Cruz: 2017-08102		T21S R15E	32	169
AMC447068	IV170	Santa Cruz: 2017-08103		T21S R15E	32	170
AMC447069	IV171	Santa Cruz: 2017-08104		T21S R15E	32	171
AMC447070	IV172	Santa Cruz: 2017-08105		T21S R15E	32	172
AMC447071	IV173	Santa Cruz: 2017-08106		T21S R15E	32	173
AMC447072	IV174	Santa Cruz: 2017-08107		T21S R15E	32	174
AMC447073	IV175	Santa Cruz: 2017-08108		T21S R15E T22S R15E	32 5	175
AMC447074	IV176	Santa Cruz: 2017-08109		T21S R15E	32	176
AMC447075	IV177	Santa Cruz: 2017-08110		T21S R15E T22S R15E	32 5	177
AMC447076	IV178	Santa Cruz: 2017-08111		T21S R15E T22S R15E	32 5	178
AMC447077	IV179	Santa Cruz: 2017-08112		T21S R15E	32	179
AMC447078	IV180	Santa Cruz: 2017-08113		T21S R15E	32	180
AMC447079	IV181	Santa Cruz: 2017-08114		T21S R15E T22S R15E	32 5	181
AMC447080	IV182	Santa Cruz: 2017-08115		T21S R15E	32	182
AMC447081	IV183	Santa Cruz: 2017-08116		T21S R15E	32	183
AMC447082	IV184	Santa Cruz: 2017-08117		T21S R15E T22S R15E	32 5	184
AMC447083	IV185	Santa Cruz: 2017-08118		T21S R15E	32	185
AMC447084	IV186	Santa Cruz: 2017-08119		T21S R15E	32, 33	186

AMC447045	IV147	Santa Cruz: 2017-08080		T21S R15E	35	147
AMC447046	IV148	Santa Cruz: 2017-08081		T21S R15E	35	148
AMC447047	IV149	Santa Cruz: 2017-08082		T21S R15E	35	149
AMC447048	IV150	Santa Cruz: 2017-08083		T21S R15E	35	150
AMC447049	IV151	Santa Cruz: 2017-08084		T21S R15E	34, 35	151
AMC447050	IV152	Santa Cruz: 2017-08085		T21S R15E	34	152
AMC447051	IV153	Santa Cruz: 2017-08086		T21S R15E	34	153
AMC447052	IV154	Santa Cruz: 2017-08087		T21S R15E	34	154
AMC447053	IV155	Santa Cruz: 2017-08088		T21S R15E	34	155
AMC447054	IV156	Santa Cruz: 2017-08089		T21S R15E	34	156
AMC447055	IV157	Santa Cruz: 2017-08090		T21S R15E	34	157
AMC447056	IV158	Santa Cruz: 2017-08091		T21S R15E	33, 34	158
AMC447057	IV159	Santa Cruz: 2017-08092		T21S R15E	33	159
AMC447058	IV160	Santa Cruz: 2017-08093		T21S R15E	33	160
AMC447059	IV161	Santa Cruz: 2017-08094		T21S R15E	33	161
AMC447060	IV162	Santa Cruz: 2017-08095		T21S R15E	33	162
AMC447061	IV163	Santa Cruz: 2017-08096		T21S R15E	33	163
AMC447062	IV164	Santa Cruz: 2017-08097		T21S R15E	33	164
AMC447063	IV165	Santa Cruz: 2017-08098		T21S R15E	33	165
AMC447064	IV166	Santa Cruz: 2017-08099		T21S R15E	33	166
AMC447065	IV167	Santa Cruz: 2017-08100		T21S R15E	32, 33	167
AMC447066	IV168	Santa Cruz: 2017-08101		T21S R15E	32	168

AMC447023	IV125	Santa Cruz: 2017-08058		T21S R15E	33	125
AMC447024	IV126	Santa Cruz: 2017-08059		T21S R15E	33, 34	126
AMC447025	IV127	Santa Cruz: 2017-08060		T21S R15E	34	127
AMC447026	IV128	Santa Cruz: 2017-08061		T21S R15E	34	128
AMC447027	IV129	Santa Cruz: 2017-08062		T21S R15E	34	129
AMC447028	IV130	Santa Cruz: 2017-08063		T21S R15E	34	130
AMC447029	IV131	Santa Cruz: 2017-08064		T21S R15E	34	131
AMC447030	IV132	Santa Cruz: 2017-08065		T21S R15E	34	132
AMC447031	IV133	Santa Cruz: 2017-08066		T21S R15E	34	133
AMC447032	IV134	Santa Cruz: 2017-08067		T21S R15E	34	134
AMC447033	IV135	Santa Cruz: 2017-08068		T21S R15E	35	135
AMC447034	IV136	Santa Cruz: 2017-08069		T21S R15E	35	136
AMC447035	IV137	Santa Cruz: 2017-08070		T21S R15E	35	137
AMC447036	IV138	Santa Cruz: 2017-08071		T21S R15E	35	138
AMC447037	IV139	Santa Cruz: 2017-08072		T21S R15E	35	139
AMC447038	IV140	Santa Cruz: 2017-08073		T21S R15E	35	140
AMC447039	IV141	Santa Cruz: 2017-08074		T21S R15E	35	141
AMC447040	IV142	Santa Cruz: 2017-08075		T21S R15E	35, 36	142
AMC447041	IV143	Santa Cruz: 2017-08076		T21S R15E	35, 36	143
AMC447042	IV144	Santa Cruz: 2017-08077		T21S R15E	35	144
AMC447043	IV145	Santa Cruz: 2017-08078		T21S R15E	35	145
AMC447044	IV146	Santa Cruz: 2017-08079		T21S R15E	35	146

AMC447001	IV103	Santa Cruz: 2017-08036		T21S R15E	29, 32	103
AMC447002	IV104	Santa Cruz: 2017-08037		T21S R15E	29, 32	104
AMC447003	IV105	Santa Cruz: 2017-08038		T21S R15E	29, 32	105
AMC447004	IV106	Santa Cruz: 2017-08039		T21S R15E	29, 32	106
AMC447005	IV107	Santa Cruz: 2017-08040		T21S R15E	29, 32	107
AMC447006	IV108	Santa Cruz: 2017-08041		T21S R15E	29, 32	108
AMC447007	IV109	Santa Cruz: 2017-08042		T21S R15E	29, 32	109
AMC447008	IV110	Santa Cruz: 2017-08043		T21S R15E	32	110
AMC447009	IV111	Santa Cruz: 2017-08044		T21S R15E	32	111
AMC447010	IV112	Santa Cruz: 2017-08045		T21S R15E	32	112
AMC447011	IV113	Santa Cruz: 2017-08046		T21S R15E	32	113
AMC447012	IV114	Santa Cruz: 2017-08047		T21S R15E	32	114
AMC447013	IV115	Santa Cruz: 2017-08048		T21S R15E	32	115
AMC447014	IV116	Santa Cruz: 2017-08049		T21S R15E	32	116
AMC447015	IV117	Santa Cruz: 2017-08050		T21S R15E	32, 33	117
AMC447016	IV118	Santa Cruz: 2017-08051		T21S R15E	33	118
AMC447017	IV119	Santa Cruz: 2017-08052		T21S R15E	33	119
AMC447018	IV120	Santa Cruz: 2017-08053		T21S R15E	33	120
AMC447019	IV121	Santa Cruz: 2017-08054		T21S R15E	33	121
AMC447020	IV122	Santa Cruz: 2017-08055		T21S R15E	33	122
AMC447021	IV123	Santa Cruz: 2017-08056		T21S R15E	33	123
AMC447022	IV124	Santa Cruz: 2017-08057		T21S R15E	33	124

AMC446979	IV081	Santa Cruz: 2017-08014		T21S R15E	35	81
AMC446980	IV082	Santa Cruz: 2017-08015		T21S R15E	35	82
AMC446981	IV083	Santa Cruz: 2017-08016		T21S R15E	34, 35	83
AMC446982	IV084	Santa Cruz: 2017-08017		T21S R15E	34	84
AMC446983	IV085	Santa Cruz: 2017-08018		T21S R15E	34	85
AMC446984	IV086	Santa Cruz: 2017-08019		T21S R15E	34	86
AMC446985	IV087	Santa Cruz: 2017-08020		T21S R15E	27, 34	87
AMC446986	IV088	Santa Cruz: 2017-08021		T21S R15E	27, 34	88
AMC446987	IV089	Santa Cruz: 2017-08022		T21S R15E	27	89
AMC446988	IV090	Santa Cruz: 2017-08023		T21S R15E	34	90
AMC446989	IV091	Santa Cruz: 2017-08024		T21S R15E	27, 34	91
AMC446990	IV092	Santa Cruz: 2017-08025		T21S R15E	27, 34	92
AMC446991	IV093	Santa Cruz: 2017-08026		T21S R15E	27, 28, 33, 34	93
AMC446992	IV094	Santa Cruz: 2017-08027		T21S R15E	28, 33	94
AMC446993	IV095	Santa Cruz: 2017-08028		T21S R15E	28, 33	95
AMC446994	IV096	Santa Cruz: 2017-08029		T21S R15E	28, 33	96
AMC446995	IV097	Santa Cruz: 2017-08030		T21S R15E	28, 33	97
AMC446996	IV098	Santa Cruz: 2017-08031		T21S R15E	28, 33	98
AMC446997	IV099	Santa Cruz: 2017-08032		T21S R15E	28, 33	99
AMC446998	IV100	Santa Cruz: 2017-08033		T21S R15E	28, 33	100
AMC446999	IV101	Santa Cruz: 2017-08034		T21S R15E	28, 33	101
AMC447000	IV102	Santa Cruz: 2017-08035		T21S R15E	28, 29, 32, 33	102

AMC446957	IV059	Santa Cruz: 2017-07992		T21S R15E	28	59
AMC446958	IV060	Santa Cruz: 2017-07993		T21S R15E	28	60
AMC446959	IV061	Santa Cruz: 2017-07994		T21S R15E	27, 28	61
AMC446960	IV062	Santa Cruz: 2017-07995		T21S R15E	27	62
AMC446961	IV063	Santa Cruz: 2017-07996		T21S R15E	27	63
AMC446962	IV064	Santa Cruz: 2017-07997		T21S R15E	27	64
AMC446963	IV065	Santa Cruz: 2017-07998		T21S R15E	27	65
AMC446964	IV066	Santa Cruz: 2017-07999		T21S R15E	27	66
AMC446965	IV067	Santa Cruz: 2017-08000		T21S R15E	27, 34	67
AMC446966	IV068	Santa Cruz: 2017-08001		T21S R15E	27, 34	68
AMC446967	IV069	Santa Cruz: 2017-08002		T21S R15E	27, 34	69
AMC446968	IV070	Santa Cruz: 2017-08003		T21S R15E	26, 27, 34, 35	70
AMC446969	IV071	Santa Cruz: 2017-08004		T21S R15E	26, 35	71
AMC446970	IV072	Santa Cruz: 2017-08005		T21S R15E	26, 35	72
AMC446971	IV073	Santa Cruz: 2017-08006		T21S R15E	26, 35	73
AMC446972	IV074	Santa Cruz: 2017-08007		T21S R15E	26, 35	74
AMC446973	IV075	Santa Cruz: 2017-08008		T21S R15E	35, 36	75
AMC446974	IV076	Santa Cruz: 2017-08009		T21S R15E	35	76
AMC446975	IV077	Santa Cruz: 2017-08010		T21S R15E	35	77
AMC446976	IV078	Santa Cruz: 2017-08011		T21S R15E	35	78
AMC446977	IV079	Santa Cruz: 2017-08012		T21S R15E	35	79
AMC446978	IV080	Santa Cruz: 2017-08013		T21S R15E	35	80

AMC446935	IV037	Santa Cruz: 2017-07970		T21S R15E	28, 29	37
AMC446936	IV038	Santa Cruz: 2017-07971		T21S R15E	29	38
AMC446937	IV039	Santa Cruz: 2017-07972		T21S R15E	29	39
AMC446938	IV040	Santa Cruz: 2017-07973		T21S R15E	29	40
AMC446939	IV041	Santa Cruz: 2017-07974		T21S R15E	29	41
AMC446940	IV042	Santa Cruz: 2017-07975		T21S R15E	29	42
AMC446941	IV043	Santa Cruz: 2017-07976		T21S R15E	29	43
AMC446942	IV044	Santa Cruz: 2017-07977		T21S R15E	29	44
AMC446943	IV045	Santa Cruz: 2017-07978		T21S R15E	29	45
AMC446944	IV046	Santa Cruz: 2017-07979		T21S R15E	29	46
AMC446945	IV047	Santa Cruz: 2017-07980		T21S R15E	29	47
AMC446946	IV048	Santa Cruz: 2017-07981		T21S R15E	29	48
AMC446947	IV049	Santa Cruz: 2017-07982		T21S R15E	29	49
AMC446948	IV050	Santa Cruz: 2017-07983		T21S R15E	29	50
AMC446949	IV051	Santa Cruz: 2017-07984		T21S R15E	29	51
AMC446950	IV052	Santa Cruz: 2017-07985		T21S R15E	28, 29	52
AMC446951	IV053	Santa Cruz: 2017-07986		T21S R15E	28	53
AMC446952	IV054	Santa Cruz: 2017-07987		T21S R15E	28	54
AMC446953	IV055	Santa Cruz: 2017-07988		T21S R15E	28	55
AMC446954	IV056	Santa Cruz: 2017-07989		T21S R15E	28	56
AMC446955	IV057	Santa Cruz: 2017-07990		T21S R15E	28	57
AMC446956	IV058	Santa Cruz: 2017-07991		T21S R15E	28	58

AMC446913	IV015	Santa Cruz: 2017-07948		T21S R15E	21, 28	15
AMC446914	IV016	Santa Cruz: 2017-07949		T21S R15E	21, 28	16
AMC446915	IV017	Santa Cruz: 2017-07950		T21S R15E	21, 22, 27, 28	17
AMC446916	IV018	Santa Cruz: 2017-07951		T21S R15E	22, 27	18
AMC446917	IV019	Santa Cruz: 2017-07952		T21S R15E	22, 27	19
AMC446918	IV020	Santa Cruz: 2017-07953		T21S R15E	22, 27	20
AMC446919	IV021	Santa Cruz: 2017-07954		T21S R15E	22, 27	21
AMC446920	IV022	Santa Cruz: 2017-07955		T21S R15E	22, 27	22
AMC446921	IV023	Santa Cruz: 2017-07956		T21S R15E	27	23
AMC446922	IV024	Santa Cruz: 2017-07957		T21S R15E	27	24
AMC446923	IV025	Santa Cruz: 2017-07958		T21S R15E	27	25
AMC446924	IV026	Santa Cruz: 2017-07959		T21S R15E	27	26
AMC446925	IV027	Santa Cruz: 2017-07960		T21S R15E	27	27
AMC446926	IV028	Santa Cruz: 2017-07961		T21S R15E	27, 28	28
AMC446927	IV029	Santa Cruz: 2017-07962		T21S R15E	28	29
AMC446928	IV030	Santa Cruz: 2017-07963		T21S R15E	28	30
AMC446929	IV031	Santa Cruz: 2017-07964		T21S R15E	28	31
AMC446930	IV032	Santa Cruz: 2017-07965		T21S R15E	28	32
AMC446931	IV033	Santa Cruz: 2017-07966		T21S R15E	28	33
AMC446932	IV034	Santa Cruz: 2017-07967		T21S R15E	28	34
AMC446933	IV035	Santa Cruz: 2017-07968		T21S R15E	28	35
AMC446934	IV036	Santa Cruz: 2017-07969		T21S R15E	28	36

Attached to Kennecott Exploration Company name change for the following group of unpatented lode mining claims in Santa Cruz County, State of Arizona, further described as:

Exhibit A

Group Name: Goat Canyon IV001 - 313 (313)

Goat Canyon:

Number of Claims: 313

Meridian: Gila and Salt River Meridian

BLM #	Name	Original Doc # Book & Page	Amended Doc # Book & Page	Township & Range	Section	#
AMC446899	IV001	Santa Cruz: 2017-07934		T21S R15E	20, 29	1
AMC446900	IV002	Santa Cruz: 2017-07935		T21S R15E	20, 29	2
AMC446901	IV003	Santa Cruz: 2017-07936		T21S R15E	20, 29	3
AMC446902	IV004	Santa Cruz: 2017-07937		T21S R15E	20, 29	4
AMC446903	IV005	Santa Cruz: 2017-07938		T21S R15E	20, 29	5
AMC446904	IV006	Santa Cruz: 2017-07939		T21S R15E	20, 29	6
AMC446905	IV007	Santa Cruz: 2017-07940		T21S R15E	20, 29	7
AMC446906	IV008	Santa Cruz: 2017-07941		T21S R15E	20, 21, 28, 29	8
AMC446907	IV009	Santa Cruz: 2017-07942		T21S R15E	21, 28	9
AMC446908	IV010	Santa Cruz: 2017-07943		T21S R15E	21, 28	10
AMC446909	IV011	Santa Cruz: 2017-07944		T21S R15E	21, 28	11
AMC446910	IV012	Santa Cruz: 2017-07945		T21S R15E	21, 28	12
AMC446911	IV013	Santa Cruz: 2017-07946		T21S R15E	21, 28	13
AMC446912	IV014	Santa Cruz: 2017-07947		T21S R15E	21, 28	14

Attached to Kennecott Exploration Company name change for the following group of unpatented lode mining claims in Santa Cruz County, State of Arizona, further described as:

Exhibit A

Group Name: Mansfield MF001-MF375 (375)

Project: Mansfield

Number of Claims: 375

Meridian: Gila and Salt River Meridian

BLM #	Name	Original Doc # Book & Page	Amended Doc # Book & Page	Township & Range	Section	#
AMC441247	MF001	Santa Cruz: 2017-00769		T21S R15E	20	1
AMC441248	MF002	Santa Cruz: 2017-00770		T21S R15E	20	2
AMC441249	MF003	Santa Cruz: 2017-00771		T21S R15E	20	3
AMC441250	MF004	Santa Cruz: 2017-00772		T21S R15E	20	4
AMC441251	MF005	Santa Cruz: 2017-00773		T21S R15E	20	5
AMC441252	MF006	Santa Cruz: 2017-00774		T21S R15E	20	6
AMC441253	MF007	Santa Cruz: 2017-00775		T21S R15E	20	7
AMC441254	MF008	Santa Cruz: 2017-00776		T21S R15E	20, 21	8
AMC441255	MF009	Santa Cruz: 2017-00777		T21S R15E	21	9
AMC441256	MF010	Santa Cruz: 2017-00778		T21S R15E	21	10
AMC441257	MF011	Santa Cruz: 2017-00779		T21S R15E	21	11
AMC441258	MF012	Santa Cruz: 2017-00780		T21S R15E	21	12
AMC441259	MF013	Santa Cruz: 2017-00781		T21S R15E	21	13
AMC441260	MF014	Santa Cruz: 2017-00782		T21S R15E	21	14

AMC441261	MF015	Santa Cruz: 2017-00783	T21S R15E	21	15
AMC441262	MF016	Santa Cruz: 2017-00784	T21S R15E	21	16
AMC441263	MF017	Santa Cruz: 2017-00785	T21S R15E	21	17
AMC441264	MF018	Santa Cruz: 2017-00786	T21S R15E	20	18
AMC441265	MF019	Santa Cruz: 2017-00787	T21S R15E	20	19
AMC441266	MF020	Santa Cruz: 2017-00788	T21S R15E	20	20
AMC441267	MF021	Santa Cruz: 2017-00789	T21S R15E	20	21
AMC441268	MF022	Santa Cruz: 2017-00790	T21S R15E	20	22
AMC441269	MF023	Santa Cruz: 2017-00791	T21S R15E	20	23
AMC441270	MF024	Santa Cruz: 2017-00792	T21S R15E	20	24
AMC441271	MF025	Santa Cruz: 2017-00793	T21S R15E	20	25
AMC441272	MF026	Santa Cruz: 2017-00794	T21S R15E	21	26
AMC441273	MF027	Santa Cruz: 2017-00795	T21S R15E	21	27
AMC441274	MF028	Santa Cruz: 2017-00796	T21S R15E	21	28
AMC441275	MF029	Santa Cruz: 2017-00797	T21S R15E	21	29
AMC441276	MF030	Santa Cruz: 2017-00798	T21S R15E	21	30
AMC441277	MF031	Santa Cruz: 2017-00799	T21S R15E	21	31
AMC441278	MF032	Santa Cruz: 2017-00800	T21S R15E	21	32
AMC441279	MF033	Santa Cruz: 2017-00801	T21S R15E	21	33
AMC441280	MF034	Santa Cruz: 2017-00802	T21S R15E	21	34
AMC441281	MF035	Santa Cruz: 2017-00803	T21S R15E	20	35
AMC441282	MF036	Santa Cruz: 2017-00804	T21S R15E	20	36

AMC441283	MF037	Santa Cruz: 2017-00805		T21S R15E	20	37
AMC441284	MF038	Santa Cruz: 2017-00806		T21S R15E	20	38
AMC441285	MF039	Santa Cruz: 2017-00807		T21S R15E	20	39
AMC441286	MF040	Santa Cruz: 2017-00808		T21S R15E	20	40
AMC441287	MF041	Santa Cruz: 2017-00809		T21S R15E	20	41
AMC441288	MF042	Santa Cruz: 2017-00810		T21S R15E	20, 21	42
AMC441289	MF043	Santa Cruz: 2017-00811		T21S R15E	21	43
AMC441290	MF044	Santa Cruz: 2017-00812		T21S R15E	21	44
AMC441291	MF045	Santa Cruz: 2017-00813		T21S R15E	21	45
AMC441292	MF046	Santa Cruz: 2017-00814		T21S R15E	21	46
AMC441293	MF047	Santa Cruz: 2017-00815		T21S R15E	21	47
AMC441294	MF048	Santa Cruz: 2017-00816		T21S R15E	21	48
AMC441295	MF049	Santa Cruz: 2017-00817		T21S R15E	21	49
AMC441296	MF050	Santa Cruz: 2017-00818		T21S R15E	21	50
AMC441297	MF051	Santa Cruz: 2017-00819		T21S R15E	21	51
AMC441298	MF052	Santa Cruz: 2017-00820		T21S R15E	17, 20	52
AMC441299	MF053	Santa Cruz: 2017-00821		T21S R15E	17, 20	53
AMC441300	MF054	Santa Cruz: 2017-00822		T21S R15E	17, 20	54
AMC441301	MF055	Santa Cruz: 2017-00823		T21S R15E	17, 20	55
AMC441302	MF056	Santa Cruz: 2017-00824		T21S R15E	17, 20	56
AMC441303	MF057	Santa Cruz: 2017-00825		T21S R15E	17, 20	57
AMC441304	MF058	Santa Cruz: 2017-00826		T21S R15E	17, 20	58

AMC441305	MF059	Santa Cruz: 2017-00827	T21S R15E	16, 17, 20, 21	59
AMC441306	MF060	Santa Cruz: 2017-00828	T21S R15E	16, 21	60
AMC441307	MF061	Santa Cruz: 2017-00829	T21S R15E	16, 21	61
AMC441308	MF062	Santa Cruz: 2017-00830	T21S R15E	16, 21	62
AMC441309	MF063	Santa Cruz: 2017-00831	T21S R15E	16, 21	63
AMC441310	MF064	Santa Cruz: 2017-00832	T21S R15E	16, 21	64
AMC441311	MF065	Santa Cruz: 2017-00833	T21S R15E	16, 21	65
AMC441312	MF066	Santa Cruz: 2017-00834	T21S R15E	16, 21	66
AMC441313	MF067	Santa Cruz: 2017-00835	T21S R15E	16, 21	67
AMC441314	MF068	Santa Cruz: 2017-00836	T21S R15E	16, 21	68
AMC441315	MF069	Santa Cruz: 2017-00837	T21S R15E	17	69
AMC441316	MF070	Santa Cruz: 2017-00838	T21S R15E	17	70
AMC441317	MF071	Santa Cruz: 2017-00839	T21S R15E	17	71
AMC441318	MF072	Santa Cruz: 2017-00840	T21S R15E	17	72
AMC441319	MF073	Santa Cruz: 2017-00841	T21S R15E	17	73
AMC441320	MF074	Santa Cruz: 2017-00842	T21S R15E	17	74
AMC441321	MF075	Santa Cruz: 2017-00843	T21S R15E	17	75
AMC441322	MF076	Santa Cruz: 2017-00844	T21S R15E	16, 17	76
AMC441323	MF077	Santa Cruz: 2017-00845	T21S R15E	16	77
AMC441324	MF078	Santa Cruz: 2017-00846	T21S R15E	16	78
AMC441325	MF079	Santa Cruz: 2017-00847	T21S R15E	16	79
AMC441326	MF080	Santa Cruz: 2017-00848	T21S R15E	16	80

AMC441327	MF081	Santa Cruz: 2017-00849		T21S R15E	16	81
AMC441328	MF082	Santa Cruz: 2017-00850		T21S R15E	16	82
AMC441329	MF083	Santa Cruz: 2017-00851		T21S R15E	16	83
AMC441330	MF084	Santa Cruz: 2017-00852		T21S R15E	16	84
AMC441331	MF085	Santa Cruz: 2017-00853		T21S R15E	16	85
AMC441332	MF086	Santa Cruz: 2017-00854		T21S R15E	17	86
AMC441333	MF087	Santa Cruz: 2017-00855		T21S R15E	17	87
AMC441334	MF088	Santa Cruz: 2017-00856		T21S R15E	17	88
AMC441335	MF089	Santa Cruz: 2017-00857		T21S R15E	17	89
AMC441336	MF090	Santa Cruz: 2017-00858		T21S R15E	17	90
AMC441337	MF091	Santa Cruz: 2017-00859		T21S R15E	17	91
AMC441338	MF092	Santa Cruz: 2017-00860		T21S R15E	17	92
AMC441339	MF093	Santa Cruz: 2017-00861		T21S R15E	16, 17	93
AMC441340	MF094	Santa Cruz: 2017-00862		T21S R15E	16, 17	94
AMC441341	MF095	Santa Cruz: 2017-00863		T21S R15E	16	95
AMC441342	MF096	Santa Cruz: 2017-00864		T21S R15E	16	96
AMC441343	MF097	Santa Cruz: 2017-00865		T21S R15E	16	97
AMC441344	MF098	Santa Cruz: 2017-00866		T21S R15E	16	98
AMC441345	MF099	Santa Cruz: 2017-00867		T21S R15E	16	99
AMC441346	MF100	Santa Cruz: 2017-00868		T21S R15E	16	100
AMC441347	MF101	Santa Cruz: 2017-00869		T21S R15E	16	101
AMC441348	MF102	Santa Cruz: 2017-00870		T21S R15E	16	102

AMC441349	MF103	Santa Cruz: 2017-00871	T21S R15E	16	103
AMC441350	MF104	Santa Cruz: 2017-00872	T21S R15E	18	104
AMC441351	MF105	Santa Cruz: 2017-00873	T21S R15E	18	105
AMC441352	MF106	Santa Cruz: 2017-00874	T21S R15E	18	106
AMC441353	MF107	Santa Cruz: 2017-00875	T21S R15E	18	107
AMC441354	MF108	Santa Cruz: 2017-00876	T21S R15E	18	108
AMC441355	MF109	Santa Cruz: 2017-00877	T21S R15E	18	109
AMC441356	MF110	Santa Cruz: 2017-00878	T21S R15E	18	110
AMC441357	MF111	Santa Cruz: 2017-00879	T21S R15E	17	111
AMC441358	MF112	Santa Cruz: 2017-00880	T21S R15E	17	112
AMC441359	MF113	Santa Cruz: 2017-00881	T21S R15E	17	113
AMC441360	MF114	Santa Cruz: 2017-00882	T21S R15E	17	114
AMC441361	MF115	Santa Cruz: 2017-00883	T21S R15E	17	115
AMC441362	MF116	Santa Cruz: 2017-00884	T21S R15E	17	116
AMC441363	MF117	Santa Cruz: 2017-00885	T21S R15E	17	117
AMC441364	MF118	Santa Cruz: 2017-00886	T21S R15E	17	118
AMC441365	MF119	Santa Cruz: 2017-00887	T21S R15E	17	119
AMC441366	MF120	Santa Cruz: 2017-00888	T21S R15E	16, 17	120
AMC441367	MF121	Santa Cruz: 2017-00889	T21S R15E	16	121
AMC441368	MF122	Santa Cruz: 2017-00890	T21S R15E	16	122
AMC441369	MF123	Santa Cruz: 2017-00891	T21S R15E	16	123
AMC441370	MF124	Santa Cruz: 2017-00892	T21S R15E	16	124

AMC441371	MF125	Santa Cruz: 2017-00893		T21S R15E	16	125
AMC441372	MF126	Santa Cruz: 2017-00894		T21S R15E	16	126
AMC441373	MF127	Santa Cruz: 2017-00895		T21S R15E	16	127
AMC441374	MF128	Santa Cruz: 2017-00896		T21S R15E	18, 7	128
AMC441375	MF129	Santa Cruz: 2017-00897		T21S R15E	18, 7	129
AMC441376	MF130	Santa Cruz: 2017-00898		T21S R15E	18, 7	130
AMC441377	MF131	Santa Cruz: 2017-00899		T21S R15E	7	131
AMC441378	MF132	Santa Cruz: 2017-00900		T21S R15E	7	132
AMC441379	MF133	Santa Cruz: 2017-00901		T21S R15E	7	133
AMC441380	MF134	Santa Cruz: 2017-00902		T21S R15E	7	134
AMC441381	MF135	Santa Cruz: 2017-00903		T21S R15E	7, 8	135
AMC441382	MF136	Santa Cruz: 2017-00904		T21S R15E	8	136
AMC441383	MF137	Santa Cruz: 2017-00905		T21S R15E	8	137
AMC441384	MF138	Santa Cruz: 2017-00906		T21S R15E	8	138
AMC441385	MF139	Santa Cruz: 2017-00907		T21S R15E	8	139
AMC441386	MF140	Santa Cruz: 2017-00908		T21S R15E	8	140
AMC441387	MF141	Santa Cruz: 2017-00909		T21S R15E	8	141
AMC441388	MF142	Santa Cruz: 2017-00910		T21S R15E	8	142
AMC441389	MF143	Santa Cruz: 2017-00911		T21S R15E	8	143
AMC441390	MF144	Santa Cruz: 2017-00912		T21S R15E	8, 9	144
AMC441391	MF145	Santa Cruz: 2017-00913		T21S R15E	9	145
AMC441392	MF146	Santa Cruz: 2017-00914		T21S R15E	9	146

AMC441393	MF147	Santa Cruz: 2017-00915	T21S R15E	9	147
AMC441394	MF148	Santa Cruz: 2017-00916	T21S R15E	9	148
AMC441395	MF149	Santa Cruz: 2017-00917	T21S R15E	9	149
AMC441396	MF150	Santa Cruz: 2017-00918	T21S R15E	10, 9	150
AMC441397	MF151	Santa Cruz: 2017-00919	T21S R15E	10	151
AMC441398	MF152	Santa Cruz: 2017-00920	T21S R15E	10	152
AMC441399	MF153	Santa Cruz: 2017-00921	T21S R15E	10	153
AMC441400	MF154	Santa Cruz: 2017-00922	T21S R15E	10	154
AMC441401	MF155	Santa Cruz: 2017-00923	T21S R15E	10	155
AMC441402	MF156	Santa Cruz: 2017-00924	T21S R15E	10	156
AMC441403	MF157	Santa Cruz: 2017-00925	T21S R15E	10	157
AMC441404	MF158	Santa Cruz: 2017-00926	T21S R15E	10	158
AMC441405	MF159	Santa Cruz: 2017-00927	T21S R15E	10	159
AMC441406	MF160	Santa Cruz: 2017-00928	T21S R15E	10	160
AMC441407	MF161	Santa Cruz: 2017-00929	T21S R15E	10	161
AMC441408	MF162	Santa Cruz: 2017-00930	T21S R15E	10	162
AMC441409	MF163	Santa Cruz: 2017-00931	T21S R15E	10	163
AMC441410	MF164	Santa Cruz: 2017-00932	T21S R15E	7	164
AMC441411	MF165	Santa Cruz: 2017-00933	T21S R15E	7	165
AMC441412	MF166	Santa Cruz: 2017-00934	T21S R15E	7	166
AMC441413	MF167	Santa Cruz: 2017-00935	T21S R15E	7	167
AMC441414	MF168	Santa Cruz: 2017-00936	T21S R15E	7	168

AMC441415	MF169	Santa Cruz: 2017-00937		T21S R15E	7	169
AMC441416	MF170	Santa Cruz: 2017-00938		T21S R15E	7	170
AMC441417	MF171	Santa Cruz: 2017-00939		T21S R15E	7	171
AMC441418	MF172	Santa Cruz: 2017-00940		T21S R15E	7	172
AMC441419	MF173	Santa Cruz: 2017-00941		T21S R15E	7, 8	173
AMC441420	MF174	Santa Cruz: 2017-00942		T21S R15E	8	174
AMC441421	MF175	Santa Cruz: 2017-00943		T21S R15E	8	175
AMC441422	MF176	Santa Cruz: 2017-00944		T21S R15E	8	176
AMC441423	MF177	Santa Cruz: 2017-00945		T21S R15E	8	177
AMC441424	MF178	Santa Cruz: 2017-00946		T21S R15E	8	178
AMC441425	MF179	Santa Cruz: 2017-00947		T21S R15E	8	179
AMC441426	MF180	Santa Cruz: 2017-00948		T21S R15E	8	180
AMC441427	MF181	Santa Cruz: 2017-00949		T21S R15E	8	181
AMC441428	MF182	Santa Cruz: 2017-00950		T21S R15E	8	182
AMC441429	MF183	Santa Cruz: 2017-00951		T21S R15E	8, 9	183
AMC441430	MF184	Santa Cruz: 2017-00952		T21S R15E	9	184
AMC441431	MF185	Santa Cruz: 2017-00953		T21S R15E	9	185
AMC441432	MF186	Santa Cruz: 2017-00954		T21S R15E	9	186
AMC441433	MF187	Santa Cruz: 2017-00955		T21S R15E	9	187
AMC441434	MF188	Santa Cruz: 2017-00956		T21S R15E	9	188
AMC441435	MF189	Santa Cruz: 2017-00957		T21S R15E	9	189
AMC441436	MF190	Santa Cruz: 2017-00958		T21S R15E	10	190

AMC441437	MF191	Santa Cruz: 2017-00959	T21S R15E	10	191
AMC441438	MF192	Santa Cruz: 2017-00960	T21S R15E	10	192
AMC441439	MF193	Santa Cruz: 2017-00961	T21S R15E	10	193
AMC441440	MF194	Santa Cruz: 2017-00962	T21S R15E	10	194
AMC441441	MF195	Santa Cruz: 2017-00963	T21S R15E	10	195
AMC441442	MF196	Santa Cruz: 2017-00964	T21S R15E	10	196
AMC441443	MF197	Santa Cruz: 2017-00965	T21S R15E	10	197
AMC441444	MF198	Santa Cruz: 2017-00966	T21S R15E	10	198
AMC441445	MF199	Santa Cruz: 2017-00967	T21S R15E	7	199
AMC441446	MF200	Santa Cruz: 2017-00968	T21S R15E	7	200
AMC441447	MF201	Santa Cruz: 2017-00969	T21S R15E	7	201
AMC441448	MF202	Santa Cruz: 2017-00970	T21S R15E	7	202
AMC441449	MF203	Santa Cruz: 2017-00971	T21S R15E	7	203
AMC441450	MF204	Santa Cruz: 2017-00972	T21S R15E	7	204
AMC441451	MF205	Santa Cruz: 2017-00973	T21S R15E	7	205
AMC441452	MF206	Santa Cruz: 2017-00974	T21S R15E	7, 8	206
AMC441453	MF207	Santa Cruz: 2017-00975	T21S R15E	8	207
AMC441454	MF208	Santa Cruz: 2017-00976	T21S R15E	8	208
AMC441455	MF209	Santa Cruz: 2017-00977	T21S R15E	8	209
AMC441456	MF210	Santa Cruz: 2017-00978	T21S R15E	8	210
AMC441457	MF211	Santa Cruz: 2017-00979	T21S R15E	8	211
AMC441458	MF212	Santa Cruz: 2017-00980	T21S R15E	8	212

AMC441459	MF213	Santa Cruz: 2017-00981		T21S R15E	8	213
AMC441460	MF214	Santa Cruz: 2017-00982		T21S R15E	8	214
AMC441461	MF215	Santa Cruz: 2017-00983		T21S R15E	8, 9	215
AMC441462	MF216	Santa Cruz: 2017-00984		T21S R15E	9	216
AMC441463	MF217	Santa Cruz: 2017-00985		T21S R15E	9	217
AMC441464	MF218	Santa Cruz: 2017-00986		T21S R15E	9	218
AMC441465	MF219	Santa Cruz: 2017-00987		T21S R15E	9	219
AMC441466	MF220	Santa Cruz: 2017-00988		T21S R15E	9	220
AMC441467	MF221	Santa Cruz: 2017-00989		T21S R15E	9	221
AMC441468	MF222	Santa Cruz: 2017-00990		T21S R15E	9	222
AMC441469	MF223	Santa Cruz: 2017-00991		T21S R15E	9	223
AMC441470	MF224	Santa Cruz: 2017-00992		T21S R15E	9	224
AMC441471	MF225	Santa Cruz: 2017-00993		T21S R15E	10	225
AMC441472	MF226	Santa Cruz: 2017-00994		T21S R15E	10	226
AMC441473	MF227	Santa Cruz: 2017-00995		T21S R15E	10	227
AMC441474	MF228	Santa Cruz: 2017-00996		T21S R15E	10	228
AMC441475	MF229	Santa Cruz: 2017-00997		T21S R15E	10	229
AMC441476	MF230	Santa Cruz: 2017-00998		T21S R15E	10	230
AMC441477	MF231	Santa Cruz: 2017-00999		T21S R15E	10	231
AMC441478	MF232	Santa Cruz: 2017-01000		T21S R15E	10	232
AMC441479	MF233	Santa Cruz: 2017-01001		T21S R15E	10	233
AMC441480	MF234	Santa Cruz: 2017-01002		T21S R15E	7	234

AMC441481	MF235	Santa Cruz: 2017-01003	T21S R15E	6, 7	235
AMC441482	MF236	Santa Cruz: 2017-01004	T21S R15E	6, 7	236
AMC441483	MF237	Santa Cruz: 2017-01005	T21S R15E	6, 7	237
AMC441484	MF238	Santa Cruz: 2017-01006	T21S R15E	6, 7	238
AMC441485	MF239	Santa Cruz: 2017-01007	T21S R15E	6, 7	239
AMC441486	MF240	Santa Cruz: 2017-01008	T21S R15E	6, 7	240
AMC441487	MF241	Santa Cruz: 2017-01009	T21S R15E	6, 7	241
AMC441488	MF242	Santa Cruz: 2017-01010	T21S R15E	5, 6, 7, 8	242
AMC441489	MF243	Santa Cruz: 2017-01011	T21S R15E	5, 8	243
AMC441490	MF244	Santa Cruz: 2017-01012	T21S R15E	5, 8	244
AMC441491	MF245	Santa Cruz: 2017-01013	T21S R15E	5, 8	245
AMC441492	MF246	Santa Cruz: 2017-01014	T21S R15E	5, 8	246
AMC441493	MF247	Santa Cruz: 2017-01015	T21S R15E	5, 8	247
AMC441494	MF248	Santa Cruz: 2017-01016	T21S R15E	5, 8	248
AMC441495	MF249	Santa Cruz: 2017-01017	T21S R15E	5, 8	249
AMC441496	MF250	Santa Cruz: 2017-01018	T21S R15E	5, 8	250
AMC441497	MF251	Santa Cruz: 2017-01019	T21S R15E	4, 5, 8, 9	251
AMC441498	MF252	Santa Cruz: 2017-01020	T21S R15E	4, 9	252
AMC441499	MF253	Santa Cruz: 2017-01021	T21S R15E	4, 9	253
AMC441500	MF254	Santa Cruz: 2017-01022	T21S R15E	4, 9	254
AMC441501	MF255	Santa Cruz: 2017-01023	T21S R15E	4, 9	255
AMC441502	MF256	Santa Cruz: 2017-01024	T21S R15E	4, 9	256

AMC441503	MF257	Santa Cruz: 2017-01025		T21S R15E	4, 9	257
AMC441504	MF258	Santa Cruz: 2017-01026		T21S R15E	4, 9	258
AMC441505	MF259	Santa Cruz: 2017-01027		T21S R15E	4, 9	259
AMC441506	MF260	Santa Cruz: 2017-01028		T21S R15E	4, 9	260
AMC441507	MF261	Santa Cruz: 2017-01029		T21S R15E	10, 3	261
AMC441508	MF262	Santa Cruz: 2017-01030		T21S R15E	10, 3	262
AMC441509	MF263	Santa Cruz: 2017-01031		T21S R15E	10, 3	263
AMC441510	MF264	Santa Cruz: 2017-01032		T21S R15E	10, 3	264
AMC441511	MF265	Santa Cruz: 2017-01033		T21S R15E	10, 3	265
AMC441512	MF266	Santa Cruz: 2017-01034		T21S R15E	10, 3	266
AMC441513	MF267	Santa Cruz: 2017-01035		T21S R15E	10, 3	267
AMC441514	MF268	Santa Cruz: 2017-01036		T21S R15E	10, 3	268
AMC441515	MF269	Santa Cruz: 2017-01037		T21S R15E	10, 3	269
AMC441516	MF270	Santa Cruz: 2017-01038		T21S R15E	6	270
AMC441517	MF271	Santa Cruz: 2017-01039		T21S R15E	6	271
AMC441518	MF272	Santa Cruz: 2017-01040		T21S R15E	6	272
AMC441519	MF273	Santa Cruz: 2017-01041		T21S R15E	6	273
AMC441520	MF274	Santa Cruz: 2017-01042		T21S R15E	6	274
AMC441521	MF275	Santa Cruz: 2017-01043		T21S R15E	6	275
AMC441522	MF276	Santa Cruz: 2017-01044		T21S R15E	6	276
AMC441523	MF277	Santa Cruz: 2017-01045		T21S R15E	5, 6	277
AMC441524	MF278	Santa Cruz: 2017-01046		T21S R15E	5	278

AMC441525	MF279	Santa Cruz: 2017-01047	T21S R15E	5	279
AMC441526	MF280	Santa Cruz: 2017-01048	T21S R15E	5	280
AMC441527	MF281	Santa Cruz: 2017-01049	T21S R15E	5	281
AMC441528	MF282	Santa Cruz: 2017-01050	T21S R15E	5	282
AMC441529	MF283	Santa Cruz: 2017-01051	T21S R15E	5	283
AMC441530	MF284	Santa Cruz: 2017-01052	T21S R15E	5	284
AMC441531	MF285	Santa Cruz: 2017-01053	T21S R15E	5	285
AMC441532	MF286	Santa Cruz: 2017-01054	T21S R15E	4, 5	286
AMC441533	MF287	Santa Cruz: 2017-01055	T21S R15E	4	287
AMC441534	MF288	Santa Cruz: 2017-01056	T21S R15E	4	288
AMC441535	MF289	Santa Cruz: 2017-01057	T21S R15E	4	289
AMC441536	MF290	Santa Cruz: 2017-01058	T21S R15E	4	290
AMC441537	MF291	Santa Cruz: 2017-01059	T21S R15E	4	291
AMC441538	MF292	Santa Cruz: 2017-01060	T21S R15E	4	292
AMC441539	MF293	Santa Cruz: 2017-01061	T21S R15E	4	293
AMC441540	MF294	Santa Cruz: 2017-01062	T21S R15E	4	294
AMC441541	MF295	Santa Cruz: 2017-01063	T21S R15E	4	295
AMC441542	MF296	Santa Cruz: 2017-01064	T21S R15E	3	296
AMC441543	MF297	Santa Cruz: 2017-01065	T21S R15E	3	297
AMC441544	MF298	Santa Cruz: 2017-01066	T21S R15E	3	298
AMC441545	MF299	Santa Cruz: 2017-01067	T21S R15E	3	299
AMC441546	MF300	Santa Cruz: 2017-01068	T21S R15E	3	300

AMC441547	MF301	Santa Cruz: 2017-01069	T21S R15E	3	301
AMC441548	MF302	Santa Cruz: 2017-01070	T21S R15E	3	302
AMC441549	MF303	Santa Cruz: 2017-01071	T21S R15E	3	303
AMC441550	MF304	Santa Cruz: 2017-01072	T21S R15E	3	304
AMC441551	MF305	Santa Cruz: 2017-01073	T21S R15E	6	305
AMC441552	MF306	Santa Cruz: 2017-01074	T21S R15E	6	306
AMC441553	MF307	Santa Cruz: 2017-01075	T21S R15E	6	307
AMC441554	MF308	Santa Cruz: 2017-01076	T21S R15E	6	308
AMC441555	MF309	Santa Cruz: 2017-01077	T21S R15E	6	309
AMC441556	MF310	Santa Cruz: 2017-01078	T21S R15E	6	310
AMC441557	MF311	Santa Cruz: 2017-01079	T21S R15E	6	311
AMC441558	MF312	Santa Cruz: 2017-01080	T21S R15E	5, 6	312
AMC441559	MF313	Santa Cruz: 2017-01081	T21S R15E	5	313
AMC441560	MF314	Santa Cruz: 2017-01082	T21S R15E	5	314
AMC441561	MF315	Santa Cruz: 2017-01083	T21S R15E	5	315
AMC441562	MF316	Santa Cruz: 2017-01084	T21S R15E	5	316
AMC441563	MF317	Santa Cruz: 2017-01085	T21S R15E	5	317
AMC441564	MF318	Santa Cruz: 2017-01086	T21S R15E	5	318
AMC441565	MF319	Santa Cruz: 2017-01087	T21S R15E	5	319
AMC441566	MF320	Santa Cruz: 2017-01088	T21S R15E	5	320
AMC441567	MF321	Santa Cruz: 2017-01089	T21S R15E	4, 5	321
AMC441568	MF322	Santa Cruz: 2017-01090	T21S R15E	4	322

AMC441569	MF323	Santa Cruz: 2017-01091		T21S R15E	4	323
AMC441570	MF324	Santa Cruz: 2017-01092		T21S R15E	4	324
AMC441571	MF325	Santa Cruz: 2017-01093		T21S R15E	4	325
AMC441572	MF326	Santa Cruz: 2017-01094		T21S R15E	4	326
AMC441573	MF327	Santa Cruz: 2017-01095		T21S R15E	4	327
AMC441574	MF328	Santa Cruz: 2017-01096		T21S R15E	4	328
AMC441575	MF329	Santa Cruz: 2017-01097		T21S R15E	4	329
AMC441576	MF330	Santa Cruz: 2017-01098		T21S R15E	4	330
AMC441577	MF331	Santa Cruz: 2017-01099		T21S R15E	3	331
AMC441578	MF332	Santa Cruz: 2017-01100		T21S R15E	3	332
AMC441579	MF333	Santa Cruz: 2017-01101		T21S R15E	3	333
AMC441580	MF334	Santa Cruz: 2017-01102		T21S R15E	3	334
AMC441581	MF335	Santa Cruz: 2017-01103		T21S R15E	3	335
AMC441582	MF336	Santa Cruz: 2017-01104		T21S R15E	3	336
AMC441583	MF337	Santa Cruz: 2017-01105		T21S R15E	3	337
AMC441584	MF338	Santa Cruz: 2017-01106		T21S R15E	3	338
AMC441585	MF339	Santa Cruz: 2017-01107		T21S R15E	3	339
AMC441586	MF340	Santa Cruz: 2017-01108		T21S R15E	6	340
AMC441587	MF341	Santa Cruz: 2017-01109		T21S R15E	6	341
AMC441588	MF342	Santa Cruz: 2017-01110		T21S R15E	6	342
AMC441589	MF343	Santa Cruz: 2017-01111		T21S R15E	6	343
AMC441590	MF344	Santa Cruz: 2017-01112		T21S R15E	6	344

AMC441591	MF345	Santa Cruz: 2017-01113		T21S R15E	6	345
AMC441592	MF346	Santa Cruz: 2017-01114		T21S R15E	6	346
AMC441593	MF347	Santa Cruz: 2017-01115		T21S R15E	5, 6	347
AMC441594	MF348	Santa Cruz: 2017-01116		T21S R15E	5	348
AMC441595	MF349	Santa Cruz: 2017-01117		T21S R15E	5	349
AMC441596	MF350	Santa Cruz: 2017-01118		T21S R15E	5	350
AMC441597	MF351	Santa Cruz: 2017-01119		T21S R15E	5	351
AMC441598	MF352	Santa Cruz: 2017-01120		T21S R15E	5	352
AMC441599	MF353	Santa Cruz: 2017-01121		T21S R15E	5	353
AMC441600	MF354	Santa Cruz: 2017-01122		T21S R15E	5	354
AMC441601	MF355	Santa Cruz: 2017-01123		T21S R15E	5	355
AMC441602	MF356	Santa Cruz: 2017-01124		T21S R15E	4, 5	356
AMC441603	MF357	Santa Cruz: 2017-01125		T21S R15E	4	357
AMC441604	MF358	Santa Cruz: 2017-01126		T21S R15E	4	358
AMC441605	MF359	Santa Cruz: 2017-01127		T21S R15E	4	359
AMC441606	MF360	Santa Cruz: 2017-01128		T21S R15E	4	360
AMC441607	MF361	Santa Cruz: 2017-01129		T21S R15E	4	361
AMC441608	MF362	Santa Cruz: 2017-01130		T21S R15E	4	362
AMC441609	MF363	Santa Cruz: 2017-01131		T21S R15E	4	363
AMC441610	MF364	Santa Cruz: 2017-01132		T21S R15E	4	364
AMC441611	MF365	Santa Cruz: 2017-01133		T21S R15E	4	365
AMC441612	MF366	Santa Cruz: 2017-01134		T21S R15E	3	366

AMC441613	MF367	Santa Cruz: 2017-01135	T21S R15E	3	367
AMC441614	MF368	Santa Cruz: 2017-01136	T21S R15E	3	368
AMC441615	MF369	Santa Cruz: 2017-01137	T21S R15E	3	369
AMC441616	MF370	Santa Cruz: 2017-01138	T21S R15E	3	370
AMC441617	MF371	Santa Cruz: 2017-01139	T21S R15E	3	371
AMC441618	MF372	Santa Cruz: 2017-01140	T21S R15E	3	372
AMC441619	MF373	Santa Cruz: 2017-01141	T21S R15E	3	373
AMC441620	MF374	Santa Cruz: 2017-01142	T21S R15E	3	374
AMC441621	MF375	Santa Cruz: 2017-01143	T21S R15E	3	375
Total Claims On This Exhibit A: 375					

Attached to Kennecott Exploration Company name change for the following group of unpatented lode mining claims in Santa Cruz County, State of Arizona, further described as:

Exhibit A

Group Name: Meadow Valley MV1 etal (390)
390

Project: Meadow Valley
Meridian: Gila and Salt River Meridian

BLM #	Name	Original Doc # Book & Page	Amended Doc # Book & Page	Township & Range	Section	#
AMC441724	MV1	Santa Cruz: 2017-01353		T22S R17E	15	1
AMC441725	MV2	Santa Cruz: 2017-01354		T22S R17E	15	2
AMC441741	MV18	Santa Cruz: 2017-01370		T22S R17E	15	3
AMC441742	MV19	Santa Cruz: 2017-01371		T22S R17E	15	4
AMC441743	MV20	Santa Cruz: 2017-01372		T22S R17E	15	5
AMC441744	MV21	Santa Cruz: 2017-01373		T22S R17E	15	6
AMC441745	MV22	Santa Cruz: 2017-01374		T22S R17E	15	7
AMC441746	MV23	Santa Cruz: 2017-01375		T22S R17E	15	8
AMC441747	MV24	Santa Cruz: 2017-01376		T22S R17E	15	9
AMC441748	MV25	Santa Cruz: 2017-01377		T22S R17E	15	10
AMC441749	MV26	Santa Cruz: 2017-01378		T22S R17E	14, 15	11
AMC441750	MV27	Santa Cruz: 2017-01379		T22S R17E	14	12
AMC441752	MV29	Santa Cruz: 2017-01381		T22S R17E	14	13

AMC441753	MV30	Santa Cruz: 2017-01382	T22S R17E	14	14
AMC441761	MV38	Santa Cruz: 2017-01390	T22S R17E	15, 22	15
AMC441762	MV39	Santa Cruz: 2017-01391	T22S R17E	15, 22	16
AMC441763	MV40	Santa Cruz: 2017-01392	T22S R17E	15, 22	17
AMC441764	MV41	Santa Cruz: 2017-01393	T22S R17E	15, 22	18
AMC441765	MV42	Santa Cruz: 2017-01394	T22S R17E	15, 22	19
AMC441766	MV43	Santa Cruz: 2017-01395	T22S R17E	15, 22	20
AMC441767	MV44	Santa Cruz: 2017-01396	T22S R17E	15, 22	21
AMC441768	MV45	Santa Cruz: 2017-01397	T22S R17E	15, 22	22
AMC441769	MV46	Santa Cruz: 2017-01398	T22S R17E	14, 15, 22, 23	23
AMC441770	MV47	Santa Cruz: 2017-01399	T22S R17E	14, 23	24
AMC441771	MV48	Santa Cruz: 2017-01400	T22S R17E	14, 23	25
AMC441781	MV58	Santa Cruz: 2017-01410	T22S R17E	20	26
AMC441782	MV59	Santa Cruz: 2017-01411	T22S R17E	20	27
AMC441783	MV60	Santa Cruz: 2017-01412	T22S R17E	20, 21	28
AMC441784	MV61	Santa Cruz: 2017-01413	T22S R17E	21	29
AMC441785	MV62	Santa Cruz: 2017-01414	T22S R17E	21	30
AMC441786	MV63	Santa Cruz: 2017-01415	T22S R17E	21	31
AMC441787	MV64	Santa Cruz: 2017-01416	T22S R17E	21	32
AMC441788	MV65	Santa Cruz: 2017-01417	T22S R17E	21	33
AMC441789	MV66	Santa Cruz: 2017-01418	T22S R17E	21	34
AMC441790	MV67	Santa Cruz: 2017-01419	T22S R17E	21	35

AMC441791	MV68	Santa Cruz: 2017-01420		T22S R17E	21	36
AMC441792	MV69	Santa Cruz: 2017-01421		T22S R17E	21, 22	37
AMC441793	MV70	Santa Cruz: 2017-01422		T22S R17E	22	38
AMC441794	MV71	Santa Cruz: 2017-01423		T22S R17E	22	39
AMC441795	MV72	Santa Cruz: 2017-01424		T22S R17E	22	40
AMC441796	MV73	Santa Cruz: 2017-01425		T22S R17E	22	41
AMC441797	MV74	Santa Cruz: 2017-01426		T22S R17E	22	42
AMC441798	MV75	Santa Cruz: 2017-01427		T22S R17E	22	43
AMC441799	MV76	Santa Cruz: 2017-01428		T22S R17E	22	44
AMC441800	MV77	Santa Cruz: 2017-01429		T22S R17E	22	45
AMC441801	MV78	Santa Cruz: 2017-01430		T22S R17E	22, 23	46
AMC441802	MV79	Santa Cruz: 2017-01431		T22S R17E	23	47
AMC441803	MV80	Santa Cruz: 2017-01432		T22S R17E	23	48
AMC441804	MV81	Santa Cruz: 2017-01433		T22S R17E	23	49
AMC441805	MV82	Santa Cruz: 2017-01434		T22S R17E	23	50
AMC441806	MV83	Santa Cruz: 2017-01435		T22S R17E	23	51
AMC441807	MV84	Santa Cruz: 2017-01436		T22S R17E	23	52
AMC441808	MV85	Santa Cruz: 2017-01437		T22S R17E	23	53
AMC441816	MV93	Santa Cruz: 2017-01445		T22S R17E	20	54
AMC441817	MV94	Santa Cruz: 2017-01446		T22S R17E	20	55
AMC441818	MV95	Santa Cruz: 2017-01447		T22S R17E	20, 21	56
AMC441819	MV96	Santa Cruz: 2017-01448		T22S R17E	21	57

AMC441820	MV97	Santa Cruz: 2017-01449	T22S R17E	21	58
AMC441821	MV98	Santa Cruz: 2017-01450	T22S R17E	21	59
AMC441822	MV99	Santa Cruz: 2017-01451	T22S R17E	21	60
AMC441823	MV100	Santa Cruz: 2017-01452	T22S R17E	21	61
AMC441824	MV101	Santa Cruz: 2017-01453	T22S R17E	21	62
AMC441825	MV102	Santa Cruz: 2017-01454	T22S R17E	21	63
AMC441826	MV103	Santa Cruz: 2017-01455	T22S R17E	21	64
AMC441827	MV104	Santa Cruz: 2017-01456	T22S R17E	21, 22	65
AMC441828	MV105	Santa Cruz: 2017-01457	T22S R17E	22	66
AMC441829	MV106	Santa Cruz: 2017-01458	T22S R17E	22	67
AMC441830	MV107	Santa Cruz: 2017-01459	T22S R17E	22	68
AMC441831	MV108	Santa Cruz: 2017-01460	T22S R17E	22	69
AMC441832	MV109	Santa Cruz: 2017-01461	T22S R17E	22	70
AMC441833	MV110	Santa Cruz: 2017-01462	T22S R17E	22	71
AMC441834	MV111	Santa Cruz: 2017-01463	T22S R17E	22	72
AMC441835	MV112	Santa Cruz: 2017-01464	T22S R17E	22	73
AMC441836	MV113	Santa Cruz: 2017-01465	T22S R17E	22, 23	74
AMC441837	MV114	Santa Cruz: 2017-01466	T22S R17E	23	75
AMC441838	MV115	Santa Cruz: 2017-01467	T22S R17E	23	76
AMC441839	MV116	Santa Cruz: 2017-01468	T22S R17E	23	77
AMC441840	MV117	Santa Cruz: 2017-01469	T22S R17E	23	78
AMC441841	MV118	Santa Cruz: 2017-01470	T22S R17E	23	79

AMC441842	MV119	Santa Cruz: 2017-01471		T22S R17E	23	80
AMC441843	MV120	Santa Cruz: 2017-01472		T22S R17E	23	81
AMC441851	MV128	Santa Cruz: 2017-01480		T22S R17E	19	82
AMC441852	MV129	Santa Cruz: 2017-01481		T22S R17E	19	83
AMC441853	MV130	Santa Cruz: 2017-01482		T22S R17E	19	84
AMC441854	MV131	Santa Cruz: 2017-01483		T22S R17E	19	85
AMC441855	MV132	Santa Cruz: 2017-01484		T22S R17E	19	86
AMC441856	MV133	Santa Cruz: 2017-01485		T22S R17E	20	87
AMC441857	MV134	Santa Cruz: 2017-01486		T22S R17E	20	88
AMC441858	MV135	Santa Cruz: 2017-01487		T22S R17E	20	89
AMC441859	MV136	Santa Cruz: 2017-01488		T22S R17E	20	90
AMC441860	MV137	Santa Cruz: 2017-01489		T22S R17E	20	91
AMC441861	MV138	Santa Cruz: 2017-01490		T22S R17E	20	92
AMC441862	MV139	Santa Cruz: 2017-01491		T22S R17E	20	93
AMC441863	MV140	Santa Cruz: 2017-01492		T22S R17E	20	94
AMC441864	MV141	Santa Cruz: 2017-01493		T22S R17E	20	95
AMC441865	MV142	Santa Cruz: 2017-01494		T22S R17E	20, 21	96
AMC441866	MV143	Santa Cruz: 2017-01495		T22S R17E	21	97
AMC441867	MV144	Santa Cruz: 2017-01496		T22S R17E	21	98
AMC441868	MV145	Santa Cruz: 2017-01497		T22S R17E	21	99
AMC441869	MV146	Santa Cruz: 2017-01498		T22S R17E	21	100
AMC441870	MV147	Santa Cruz: 2017-01499		T22S R17E	21	101

AMC441871	MV148	Santa Cruz: 2017-01500	T22S R17E	21	102
AMC441872	MV149	Santa Cruz: 2017-01501	T22S R17E	21	103
AMC441873	MV150	Santa Cruz: 2017-01502	T22S R17E	21	104
AMC441874	MV151	Santa Cruz: 2017-01503	T22S R17E	21, 22	105
AMC441875	MV152	Santa Cruz: 2017-01504	T22S R17E	22	106
AMC441876	MV153	Santa Cruz: 2017-01505	T22S R17E	22	107
AMC441877	MV154	Santa Cruz: 2017-01506	T22S R17E	22	108
AMC441878	MV155	Santa Cruz: 2017-01507	T22S R17E	22	109
AMC441879	MV156	Santa Cruz: 2017-01508	T22S R17E	22	110
AMC441880	MV157	Santa Cruz: 2017-01509	T22S R17E	22	111
AMC441881	MV158	Santa Cruz: 2017-01510	T22S R17E	22	112
AMC441882	MV159	Santa Cruz: 2017-01511	T22S R17E	22	113
AMC441883	MV160	Santa Cruz: 2017-01512	T22S R17E	22, 23	114
AMC441884	MV161	Santa Cruz: 2017-01513	T22S R17E	23	115
AMC441885	MV162	Santa Cruz: 2017-01514	T22S R17E	23	116
AMC441886	MV163	Santa Cruz: 2017-01515	T22S R17E	23	117
AMC441887	MV164	Santa Cruz: 2017-01516	T22S R17E	23	118
AMC441888	MV165	Santa Cruz: 2017-01517	T22S R17E	23	119
AMC441889	MV166	Santa Cruz: 2017-01518	T22S R17E	23	120
AMC441898	MV175	Santa Cruz: 2017-01527	T22S R17E	19, 30	121
AMC441899	MV176	Santa Cruz: 2017-01528	T22S R17E	19, 30	122
AMC441900	MV177	Santa Cruz: 2017-01529	T22S R17E	19, 30	123

AMC441901	MV178	Santa Cruz: 2017-01530		T22S R17E	19, 30	124
AMC441902	MV179	Santa Cruz: 2017-01531		T22S R17E	19, 30	125
AMC441903	MV180	Santa Cruz: 2017-01532		T22S R17E	20, 29	126
AMC441904	MV181	Santa Cruz: 2017-01533		T22S R17E	20, 29	127
AMC441905	MV182	Santa Cruz: 2017-01534		T22S R17E	20, 29	128
AMC441906	MV183	Santa Cruz: 2017-01535		T22S R17E	20, 29	129
AMC441907	MV184	Santa Cruz: 2017-01536		T22S R17E	20, 29	130
AMC441908	MV185	Santa Cruz: 2017-01537		T22S R17E	20, 29	131
AMC441909	MV186	Santa Cruz: 2017-01538		T22S R17E	20, 29	132
AMC441910	MV187	Santa Cruz: 2017-01539		T22S R17E	20, 29	133
AMC441911	MV188	Santa Cruz: 2017-01540		T22S R17E	20, 29	134
AMC441912	MV189	Santa Cruz: 2017-01541		T22S R17E	20, 21, 28, 29	135
AMC441913	MV190	Santa Cruz: 2017-01542		T22S R17E	21, 28	136
AMC441914	MV191	Santa Cruz: 2017-01543		T22S R17E	21, 28	137
AMC441915	MV192	Santa Cruz: 2017-01544		T22S R17E	21, 28	138
AMC441916	MV193	Santa Cruz: 2017-01545		T22S R17E	21, 28	139
AMC441917	MV194	Santa Cruz: 2017-01546		T22S R17E	21, 28	140
AMC441918	MV195	Santa Cruz: 2017-01547		T22S R17E	21, 28	141
AMC441919	MV196	Santa Cruz: 2017-01548		T22S R17E	21, 28	142
AMC441920	MV197	Santa Cruz: 2017-01549		T22S R17E	21, 28	143
AMC441921	MV198	Santa Cruz: 2017-01550		T22S R17E	21, 22, 27, 28	144
AMC441922	MV199	Santa Cruz: 2017-01551		T22S R17E	22	145

AMC441923	MV200	Santa Cruz: 2017-01552		T22S R17E	22	146
AMC441924	MV201	Santa Cruz: 2017-01553		T22S R17E	22, 27	147
AMC441925	MV202	Santa Cruz: 2017-01554		T22S R17E	22, 27	148
AMC441926	MV203	Santa Cruz: 2017-01555		T22S R17E	22, 27	149
AMC441927	MV204	Santa Cruz: 2017-01556		T22S R17E	22, 27	150
AMC441928	MV205	Santa Cruz: 2017-01557		T22S R17E	22, 27	151
AMC441929	MV206	Santa Cruz: 2017-01558		T22S R17E	22, 27	152
AMC441930	MV207	Santa Cruz: 2017-01559		T22S R17E	22, 23, 26, 27	153
AMC441931	MV208	Santa Cruz: 2017-01560		T22S R17E	23, 26	154
AMC441932	MV209	Santa Cruz: 2017-01561		T22S R17E	23, 26	155
AMC441933	MV210	Santa Cruz: 2017-01562		T22S R17E	23, 26	156
AMC441934	MV211	Santa Cruz: 2017-01563		T22S R17E	23, 26	157
AMC441935	MV212	Santa Cruz: 2017-01564		T22S R17E	23, 26	158
AMC441936	MV213	Santa Cruz: 2017-01565		T22S R17E	23, 26	159
AMC441945	MV222	Santa Cruz: 2017-01574		T22S R17E	30	160
AMC441946	MV223	Santa Cruz: 2017-01575		T22S R17E	30	161
AMC441947	MV224	Santa Cruz: 2017-01576		T22S R17E	30	162
AMC441948	MV225	Santa Cruz: 2017-01577		T22S R17E	30	163
AMC441949	MV226	Santa Cruz: 2017-01578		T22S R17E	30	164
AMC441950	MV227	Santa Cruz: 2017-01579		T22S R17E	29	165
AMC441951	MV228	Santa Cruz: 2017-01580		T22S R17E	29	166
AMC441952	MV229	Santa Cruz: 2017-01581		T22S R17E	29	167

AMC441953	MV230	Santa Cruz: 2017-01582		T22S R17E	29	168
AMC441954	MV231	Santa Cruz: 2017-01583		T22S R17E	29	169
AMC441955	MV232	Santa Cruz: 2017-01584		T22S R17E	29	170
AMC441956	MV233	Santa Cruz: 2017-01585		T22S R17E	29	171
AMC441957	MV234	Santa Cruz: 2017-01586		T22S R17E	29	172
AMC441958	MV235	Santa Cruz: 2017-01587		T22S R17E	29	173
AMC441959	MV236	Santa Cruz: 2017-01588		T22S R17E	28, 29	174
AMC441960	MV237	Santa Cruz: 2017-01589		T22S R17E	28	175
AMC441961	MV238	Santa Cruz: 2017-01590		T22S R17E	28	176
AMC441962	MV239	Santa Cruz: 2017-01591		T22S R17E	28	177
AMC441963	MV240	Santa Cruz: 2017-01592		T22S R17E	28	178
AMC441964	MV241	Santa Cruz: 2017-01593		T22S R17E	28	179
AMC441965	MV242	Santa Cruz: 2017-01594		T22S R17E	28	180
AMC441966	MV243	Santa Cruz: 2017-01595		T22S R17E	28	181
AMC441967	MV244	Santa Cruz: 2017-01596		T22S R17E	27	182
AMC441968	MV245	Santa Cruz: 2017-01597		T22S R17E	27	183
AMC441969	MV246	Santa Cruz: 2017-01598		T22S R17E	27	184
AMC441970	MV247	Santa Cruz: 2017-01599		T22S R17E	27	185
AMC441971	MV248	Santa Cruz: 2017-01600		T22S R17E	27	186
AMC441972	MV249	Santa Cruz: 2017-01601		T22S R17E	27	187
AMC441973	MV250	Santa Cruz: 2017-01602		T22S R17E	26, 27	188
AMC441974	MV251	Santa Cruz: 2017-01603		T22S R17E	26	189

AMC441975	MV252	Santa Cruz: 2017-01604		T22S R17E	26	190
AMC441976	MV253	Santa Cruz: 2017-01605		T22S R17E	26	191
AMC441977	MV254	Santa Cruz: 2017-01606		T22S R17E	26	192
AMC441978	MV255	Santa Cruz: 2017-01607		T22S R17E	26	193
AMC441979	MV256	Santa Cruz: 2017-01608		T22S R17E	26	194
AMC441987	MV264	Santa Cruz: 2017-01616		T22S R17E	30	195
AMC441988	MV265	Santa Cruz: 2017-01617		T22S R17E	30	196
AMC441989	MV266	Santa Cruz: 2017-01618		T22S R17E	29	197
AMC441990	MV267	Santa Cruz: 2017-01619		T22S R17E	29	198
AMC441991	MV268	Santa Cruz: 2017-01620		T22S R17E	29	199
AMC441992	MV269	Santa Cruz: 2017-01621		T22S R17E	29	200
AMC441993	MV270	Santa Cruz: 2017-01622		T22S R17E	29	201
AMC441994	MV271	Santa Cruz: 2017-01623		T22S R17E	29	202
AMC441995	MV272	Santa Cruz: 2017-01624		T22S R17E	29	203
AMC441996	MV273	Santa Cruz: 2017-01625		T22S R17E	29	204
AMC441997	MV274	Santa Cruz: 2017-01626		T22S R17E	29	205
AMC441998	MV275	Santa Cruz: 2017-01627		T22S R17E	28, 29	206
AMC441999	MV276	Santa Cruz: 2017-01628		T22S R17E	28	207
AMC442000	MV277	Santa Cruz: 2017-01629		T22S R17E	28	208
AMC442001	MV278	Santa Cruz: 2017-01630		T22S R17E	28	209
AMC442002	MV279	Santa Cruz: 2017-01631		T22S R17E	28	210
AMC442003	MV280	Santa Cruz: 2017-01632		T22S R17E	28	211

AMC442004	MV281	Santa Cruz: 2017-01633		T22S R17E	28	212
AMC442005	MV282	Santa Cruz: 2017-01634		T22S R17E	28	213
AMC442006	MV283	Santa Cruz: 2017-01635		T22S R17E	28	214
AMC442007	MV284	Santa Cruz: 2017-01636		T22S R17E	27, 28	215
AMC442008	MV285	Santa Cruz: 2017-01637		T22S R17E	27	216
AMC442009	MV286	Santa Cruz: 2017-01638		T22S R17E	27	217
AMC442010	MV287	Santa Cruz: 2017-01639		T22S R17E	27	218
AMC442011	MV288	Santa Cruz: 2017-01640		T22S R17E	27	219
AMC442012	MV289	Santa Cruz: 2017-01641		T22S R17E	27	220
AMC442013	MV290	Santa Cruz: 2017-01642		T22S R17E	27	221
AMC442014	MV291	Santa Cruz: 2017-01643		T22S R17E	27	222
AMC442015	MV292	Santa Cruz: 2017-01644		T22S R17E	27	223
AMC442016	MV293	Santa Cruz: 2017-01645		T22S R17E	26, 27	224
AMC442017	MV294	Santa Cruz: 2017-01646		T22S R17E	26	225
AMC442018	MV295	Santa Cruz: 2017-01647		T22S R17E	26	226
AMC442019	MV296	Santa Cruz: 2017-01648		T22S R17E	26	227
AMC442020	MV297	Santa Cruz: 2017-01649		T22S R17E	26	228
AMC442021	MV298	Santa Cruz: 2017-01650		T22S R17E	26	229
AMC442022	MV299	Santa Cruz: 2017-01651		T22S R17E	26	230
AMC442174	MV569	Santa Cruz: 2017-01803		T22S R17E	15	231
AMC442175	MV570	Santa Cruz: 2017-01804		T22S R17E	15	232
AMC442176	MV571	Santa Cruz: 2017-01805		T22S R17E	15	233

AMC442177	MV572	Santa Cruz: 2017-01806		T22S R17E	15	234
AMC442178	MV573	Santa Cruz: 2017-01807		T22S R17E	15	235
AMC442179	MV574	Santa Cruz: 2017-01808		T22S R17E	15	236
AMC447212	MV451	Santa Cruz: 2017-08320		T22S R17E	7	237
AMC447213	MV452	Santa Cruz: 2017-08321		T22S R17E	7	238
AMC447214	MV453	Santa Cruz: 2017-08322		T22S R17E	7	239
AMC447215	MV454	Santa Cruz: 2017-08323		T22S R17E	7	240
AMC447216	MV455	Santa Cruz: 2017-08324		T22S R17E	7, 8	241
AMC447217	MV456	Santa Cruz: 2017-08325		T22S R17E	8	242
AMC447218	MV457	Santa Cruz: 2017-08326		T22S R17E	8	243
AMC447219	MV458	Santa Cruz: 2017-08327		T22S R17E	8	244
AMC447220	MV459	Santa Cruz: 2017-08328		T22S R17E	8	245
AMC447221	MV460	Santa Cruz: 2017-08329		T22S R17E	8	246
AMC447222	MV461	Santa Cruz: 2017-08330		T22S R17E	8	247
AMC447223	MV462	Santa Cruz: 2017-08331		T22S R17E	8	248
AMC447224	MV463	Santa Cruz: 2017-08332		T22S R17E	8	249
AMC447225	MV464	Santa Cruz: 2017-08333		T22S R17E	8, 9	250
AMC447226	MV465	Santa Cruz: 2017-08334		T22S R17E	9	251
AMC447227	MV466	Santa Cruz: 2017-08335		T22S R17E	9	252
AMC447228	MV467	Santa Cruz: 2017-08336		T22S R17E	9	253
AMC447229	MV468	Santa Cruz: 2017-08337		T22S R17E	9	254
AMC447230	MV469	Santa Cruz: 2017-08338		T22S R17E	9	255

AMC447231	MV470	Santa Cruz: 2017-08339		T22S R17E	9	256
AMC447232	MV471	Santa Cruz: 2017-08340		T22S R17E	9	257
AMC447233	MV472	Santa Cruz: 2017-08341		T22S R17E	9	258
AMC447234	MV473	Santa Cruz: 2017-08342		T22S R17E	10, 9	259
AMC447235	MV474	Santa Cruz: 2017-08343		T22S R17E	10	260
AMC447236	MV475	Santa Cruz: 2017-08344		T22S R17E	10	261
AMC447237	MV476	Santa Cruz: 2017-08345		T22S R17E	10	262
AMC447238	MV477	Santa Cruz: 2017-08346		T22S R17E	10	263
AMC447239	MV478	Santa Cruz: 2017-08347		T22S R17E	10	264
AMC447240	MV479	Santa Cruz: 2017-08348		T22S R17E	10	265
AMC447241	MV480	Santa Cruz: 2017-08349		T22S R17E	10, 15	266
AMC447242	MV481	Santa Cruz: 2017-08350		T22S R17E	10, 15	267
AMC447243	MV482	Santa Cruz: 2017-08351		T22S R17E	10, 15	268
AMC447244	MV483	Santa Cruz: 2017-08352		T22S R17E	10, 15	269
AMC447245	MV484	Santa Cruz: 2017-08353		T22S R17E	15	270
AMC447246	MV485	Santa Cruz: 2017-08354		T22S R17E	10, 9	271
AMC447247	MV486	Santa Cruz: 2017-08355		T22S R17E	16, 9	272
AMC447248	MV487	Santa Cruz: 2017-08356		T22S R17E	16, 9	273
AMC447249	MV488	Santa Cruz: 2017-08357		T22S R17E	16, 9	274
AMC447250	MV489	Santa Cruz: 2017-08358		T22S R17E	16, 9	275
AMC447251	MV490	Santa Cruz: 2017-08359		T22S R17E	16, 9	276
AMC447252	MV491	Santa Cruz: 2017-08360		T22S R17E	16, 9	277

AMC447253	MV492	Santa Cruz: 2017-08361		T22S R17E	16, 9	278
AMC447254	MV493	Santa Cruz: 2017-08362		T22S R17E	16, 9	279
AMC447255	MV494	Santa Cruz: 2017-08363		T22S R17E	16, 17, 8, 9	280
AMC447256	MV495	Santa Cruz: 2017-08364		T22S R17E	17, 8	281
AMC447257	MV496	Santa Cruz: 2017-08365		T22S R17E	17, 8	282
AMC447258	MV497	Santa Cruz: 2017-08366		T22S R17E	17, 8	283
AMC447259	MV498	Santa Cruz: 2017-08367		T22S R17E	17, 8	284
AMC447260	MV499	Santa Cruz: 2017-08368		T22S R17E	17, 8	285
AMC447261	MV500	Santa Cruz: 2017-08369		T22S R17E	17, 8	286
AMC447262	MV501	Santa Cruz: 2017-08370		T22S R17E	17, 8	287
AMC447263	MV502	Santa Cruz: 2017-08371		T22S R17E	17, 8	288
AMC447264	MV503	Santa Cruz: 2017-08372		T22S R17E	17, 18, 7, 8	289
AMC447265	MV504	Santa Cruz: 2017-08373		T22S R17E	18, 7	290
AMC447266	MV505	Santa Cruz: 2017-08374		T22S R17E	18, 7	291
AMC447267	MV506	Santa Cruz: 2017-08375		T22S R17E	18, 7	292
AMC447268	MV507	Santa Cruz: 2017-08376		T22S R17E	18, 7	293
AMC447269	MV508	Santa Cruz: 2017-08377		T22S R17E	18	294
AMC447270	MV509	Santa Cruz: 2017-08378		T22S R17E	18	295
AMC447271	MV510	Santa Cruz: 2017-08379		T22S R17E	18	296
AMC447272	MV511	Santa Cruz: 2017-08380		T22S R17E	18	297
AMC447273	MV512	Santa Cruz: 2017-08381		T22S R17E	17, 18	298
AMC447274	MV513	Santa Cruz: 2017-08382		T22S R17E	17	299

AMC447275	MV514	Santa Cruz: 2017-08383		T22S R17E	17	300
AMC447276	MV515	Santa Cruz: 2017-08384		T22S R17E	17	301
AMC447277	MV516	Santa Cruz: 2017-08385		T22S R17E	17	302
AMC447278	MV517	Santa Cruz: 2017-08386		T22S R17E	17	303
AMC447279	MV518	Santa Cruz: 2017-08387		T22S R17E	17	304
AMC447280	MV519	Santa Cruz: 2017-08388		T22S R17E	17	305
AMC447281	MV520	Santa Cruz: 2017-08389		T22S R17E	17	306
AMC447282	MV521	Santa Cruz: 2017-08390		T22S R17E	16, 17	307
AMC447283	MV522	Santa Cruz: 2017-08391		T22S R17E	16	308
AMC447284	MV523	Santa Cruz: 2017-08392		T22S R17E	16	309
AMC447285	MV524	Santa Cruz: 2017-08393		T22S R17E	16	310
AMC447286	MV525	Santa Cruz: 2017-08394		T22S R17E	16	311
AMC447287	MV526	Santa Cruz: 2017-08395		T22S R17E	16	312
AMC447288	MV527	Santa Cruz: 2017-08396		T22S R17E	16	313
AMC447289	MV528	Santa Cruz: 2017-08397		T22S R17E	16	314
AMC447290	MV529	Santa Cruz: 2017-08398		T22S R17E	15, 16	315
AMC447291	MV530	Santa Cruz: 2017-08399		T22S R17E	15	316
AMC447292	MV536	Santa Cruz: 2017-08400		T22S R17E	15, 16	317
AMC447293	MV537	Santa Cruz: 2017-08401		T22S R17E	16	318
AMC447294	MV539	Santa Cruz: 2017-08402		T22S R17E	16	319
AMC447295	MV540	Santa Cruz: 2017-08403		T22S R17E	16	320
AMC447296	MV541	Santa Cruz: 2017-08404		T22S R17E	16	321

AMC447297	MV542	Santa Cruz: 2017-08405		T22S R17E	16	322
AMC447298	MV543	Santa Cruz: 2017-08406		T22S R17E	16	323
AMC447299	MV544	Santa Cruz: 2017-08407		T22S R17E	16	324
AMC447300	MV545	Santa Cruz: 2017-08408		T22S R17E	16	325
AMC447301	MV546	Santa Cruz: 2017-08409		T22S R17E	16, 17	326
AMC447302	MV547	Santa Cruz: 2017-08410		T22S R17E	17	327
AMC447303	MV548	Santa Cruz: 2017-08411		T22S R17E	17	328
AMC447304	MV549	Santa Cruz: 2017-08412		T22S R17E	17	329
AMC447305	MV550	Santa Cruz: 2017-08413		T22S R17E	17	330
AMC447306	MV551	Santa Cruz: 2017-08414		T22S R17E	17	331
AMC447307	MV552	Santa Cruz: 2017-08415		T22S R17E	17	332
AMC447308	MV553	Santa Cruz: 2017-08416		T22S R17E	17	333
AMC447309	MV554	Santa Cruz: 2017-08417		T22S R17E	17	334
AMC447310	MV555	Santa Cruz: 2017-08418		T22S R17E	17, 18	335
AMC447311	MV556	Santa Cruz: 2017-08419		T22S R17E	18	336
AMC447312	MV557	Santa Cruz: 2017-08420		T22S R17E	18	337
AMC447313	MV558	Santa Cruz: 2017-08421		T22S R17E	18	338
AMC447314	MV559	Santa Cruz: 2017-08422		T22S R17E	18	339
AMC447315	MV560	Santa Cruz: 2017-08423		T22S R17E	18, 19	340
AMC447316	MV561	Santa Cruz: 2017-08424		T22S R17E	18, 19	341
AMC447317	MV562	Santa Cruz: 2017-08425		T22S R17E	18, 19	342
AMC447318	MV563	Santa Cruz: 2017-08426		T22S R17E	18, 19	343

AMC447319	MV564	Santa Cruz: 2017-08427	T22S R17E	17, 18, 19, 20	344
AMC447320	MV565	Santa Cruz: 2017-08428	T22S R17E	17, 20	345
AMC447321	MV566	Santa Cruz: 2017-08429	T22S R17E	17, 20	346
AMC447322	MV567	Santa Cruz: 2017-08430	T22S R17E	17, 20	347
AMC447323	MV568	Santa Cruz: 2017-08431	T22S R17E	17, 20	348
AMC447324	MV575	Santa Cruz: 2017-08432	T22S R17E	16, 21	349
AMC447325	MV576	Santa Cruz: 2017-08433	T22S R17E	16, 21	350
AMC447326	MV577	Santa Cruz: 2017-08434	T22S R17E	16, 21	351
AMC447327	MV578	Santa Cruz: 2017-08435	T22S R17E	16, 21	352
AMC447328	MV579	Santa Cruz: 2017-08436	T22S R17E	16, 21	353
AMC447329	MV580	Santa Cruz: 2017-08437	T22S R17E	16, 21	354
AMC447330	MV581	Santa Cruz: 2017-08438	T22S R17E	16, 21	355
AMC447331	MV582	Santa Cruz: 2017-08439	T22S R17E	16, 21	356
AMC447332	MV583	Santa Cruz: 2017-08440	T22S R17E	15, 16, 21, 22	357
AMC447333	MV584	Santa Cruz: 2017-08441	T22S R17E	20	358
AMC447334	MV585	Santa Cruz: 2017-08442	T22S R17E	20	359
AMC447335	MV586	Santa Cruz: 2017-08443	T22S R17E	20	360
AMC447336	MV587	Santa Cruz: 2017-08444	T22S R17E	20	361
AMC447337	MV588	Santa Cruz: 2017-08445	T22S R17E	20	362
AMC447338	MV589	Santa Cruz: 2017-08446	T22S R17E	20	363
AMC447339	MV590	Santa Cruz: 2017-08447	T22S R17E	19, 20	364
AMC447340	MV591	Santa Cruz: 2017-08448	T22S R17E	19	365

AMC447341	MV592	Santa Cruz: 2017-08449		T22S R17E	19	366
AMC447342	MV593	Santa Cruz: 2017-08450		T22S R17E	19	367
AMC447343	MV594	Santa Cruz: 2017-08451		T22S R17E	19	368
AMC447344	MV595	Santa Cruz: 2017-08452		T22S R17E	19	369
AMC447345	MV596	Santa Cruz: 2017-08453		T22S R17E	19	370
AMC447346	MV597	Santa Cruz: 2017-08454		T22S R17E	19	371
AMC447347	MV598	Santa Cruz: 2017-08455		T22S R17E	19	372
AMC447348	MV599	Santa Cruz: 2017-08456		T22S R17E	19	373
AMC447349	MV600	Santa Cruz: 2017-08457		T22S R17E	19	374
AMC447350	MV601	Santa Cruz: 2017-08458		T22S R17E	19, 20	375
AMC447351	MV602	Santa Cruz: 2017-08459		T22S R17E	20	376
AMC447352	MV603	Santa Cruz: 2017-08460		T22S R17E	20	377
AMC447353	MV604	Santa Cruz: 2017-08461		T22S R17E	20	378
AMC447354	MV605	Santa Cruz: 2017-08462		T22S R17E	20	379
AMC447355	MV606	Santa Cruz: 2017-08463		T22S R17E	20	380
AMC447356	MV607	Santa Cruz: 2017-08464		T22S R17E	20	381
AMC447357	MV700	Santa Cruz: 2017-08465		T22S R17E	17, 20	382
AMC447358	MV701	Santa Cruz: 2017-08466		T22S R17E	17, 20	383
AMC447359	MV702	Santa Cruz: 2017-08467		T22S R17E	17, 20	384
AMC447360	MV703	Santa Cruz: 2017-08468		T22S R17E	17, 20	385
AMC447361	MV704	Santa Cruz: 2017-08469		T22S R17E	16, 17, 20, 21	386
AMC447362	MV705	Santa Cruz: 2017-08470		T22S R17E	16, 21	387

AMC448623	MV028R	Santa Cruz: 2017-09421		T22S R17E	14	388
AMC448624	MV049R	Santa Cruz: 2017-09422		T22S R17E	14, 23	389
AMC448625	MV050R	Santa Cruz: 2017-09423		T22S R17E	14, 23	390
Total Claims On This Exhibit A: 390						

Attached to Kennecott Exploration Company name change for the following group of unpatented lode mining claims in Pinal County, State of Arizona, further described as:

Exhibit A

Group Name: Resolution Brownfields RB001 - RB083 (83)

Project: Resolution Brownfields

Number of Claims: 83

Meridian: Gila and Salt River Meridian

BLM #	Name	Original Doc # Book & Page	Amended Doc # Book & Page	Township & Range	Section	#
AMC443017	RB001	Pinal: 2017-018972		T2S R13E	33	1
AMC443018	RB002	Pinal: 2017-018973		T2S R13E	33	2
AMC443019	RB003	Pinal: 2017-018974		T2S R13E	33	3
AMC443020	RB004	Pinal: 2017-018975		T2S R13E	33	4
AMC443021	RB005	Pinal: 2017-018976		T2S R13E	33	5
AMC443022	RB006	Pinal: 2017-018977		T2S R13E	33	6
AMC443023	RB007	Pinal: 2017-018978		T2S R13E	33	7
AMC443024	RB008	Pinal: 2017-018979		T2S R13E	33	8
AMC443025	RB009	Pinal: 2017-018980		T2S R13E	33	9
AMC443026	RB010	Pinal: 2017-018981		T2S R13E	33	10
AMC443027	RB011	Pinal: 2017-018982		T2S R13E	33	11
AMC443028	RB012	Pinal: 2017-018983		T2S R13E	33	12
AMC443029	RB013	Pinal: 2017-018984		T2S R13E	33	13
AMC443030	RB014	Pinal: 2017-018985		T2S R13E	33	14

AMC443031	RB015	Pinal: 2017-018986		T2S R13E	33	15
AMC443032	RB016	Pinal: 2017-018987		T2S R13E	33	16
AMC443033	RB017	Pinal: 2017-018988		T2S R13E	33	17
AMC443034	RB018	Pinal: 2017-018989		T2S R13E	33	18
AMC443035	RB019	Pinal: 2017-018990		T2S R13E	33	19
AMC443036	RB020	Pinal: 2017-018991		T2S R13E	33	20
AMC443037	RB021	Pinal: 2017-018992		T2S R13E	33	21
AMC443038	RB022	Pinal: 2017-018993		T2S R13E	33	22
AMC443039	RB023	Pinal: 2017-018994		T2S R13E	33	23
AMC443040	RB024	Pinal: 2017-018995		T2S R13E	33	24
AMC443041	RB025	Pinal: 2017-018996		T2S R13E	33	25
AMC443042	RB026	Pinal: 2017-018997		T2S R13E	33	26
AMC443043	RB027	Pinal: 2017-018998		T2S R13E	33	27
AMC443044	RB028	Pinal: 2017-018999		T2S R13E	33	28
AMC443045	RB029	Pinal: 2017-019000		T2S R13E	33	29
AMC443046	RB030	Pinal: 2017-019001		T2S R13E	33	30
AMC443047	RB031	Pinal: 2017-019002		T2S R13E	33	31
AMC443048	RB032	Pinal: 2017-019003		T2S R13E	33	32
AMC443049	RB033	Pinal: 2017-019004		T2S R13E	33	33
AMC443050	RB034	Pinal: 2017-019005		T2S R13E	33	34
AMC443051	RB035	Pinal: 2017-019006		T2S R13E	33	35
AMC443052	RB036	Pinal: 2017-019007		T2S R13E	33	36

AMC443053	RB037	Pinal: 2017-019008		T2S R13E	27	37
AMC443054	RB038	Pinal: 2017-019009		T2S R13E	27	38
AMC443055	RB039	Pinal: 2017-019010		T2S R13E	27	39
AMC443056	RB040	Pinal: 2017-019011		T2S R13E	27	40
AMC443057	RB041	Pinal: 2017-019012		T2S R13E	27	41
AMC443058	RB042	Pinal: 2017-019013		T2S R13E	27	42
AMC443059	RB043	Pinal: 2017-019014		T2S R13E	27	43
AMC443060	RB044	Pinal: 2017-019015		T2S R13E	27	44
AMC443061	RB045	Pinal: 2017-019016		T2S R13E	27	45
AMC443062	RB046	Pinal: 2017-019017		T2S R13E	27	46
AMC443063	RB047	Pinal: 2017-019018		T2S R13E	27	47
AMC443064	RB048	Pinal: 2017-019019		T2S R13E	27	48
AMC443065	RB049	Pinal: 2017-019020		T2S R13E	27	49
AMC443066	RB050	Pinal: 2017-019021		T2S R13E	27	50
AMC443067	RB051	Pinal: 2017-019022		T2S R13E	27	51
AMC443068	RB052	Pinal: 2017-019023		T2S R13E	27	52
AMC443069	RB053	Pinal: 2017-019024		T2S R13E	27	53
AMC443070	RB054	Pinal: 2017-019025		T2S R13E	27	54
AMC443071	RB055	Pinal: 2017-019026		T2S R13E	27	55
AMC443072	RB056	Pinal: 2017-019027		T2S R13E	27	56
AMC443073	RB057	Pinal: 2017-019028		T2S R13E	27	57
AMC443074	RB058	Pinal: 2017-019029		T2S R13E	27	58

AMC443075	RB059	Pinal: 2017-019030		T2S R13E	27	59
AMC443076	RB060	Pinal: 2017-019031		T2S R13E	27	60
AMC443077	RB061	Pinal: 2017-019032		T2S R13E	27	61
AMC443078	RB062	Pinal: 2017-019033		T2S R13E	27	62
AMC443079	RB063	Pinal: 2017-019034		T2S R13E	27	63
AMC443080	RB064	Pinal: 2017-019035		T2S R13E	26, 27	64
AMC443081	RB065	Pinal: 2017-019036		T2S R13E	26	65
AMC443082	RB066	Pinal: 2017-019037		T2S R13E	26	66
AMC443083	RB067	Pinal: 2017-019038		T2S R13E	27	67
AMC443084	RB068	Pinal: 2017-019039		T2S R13E	27	68
AMC443085	RB069	Pinal: 2017-019040		T2S R13E	26, 27	69
AMC443086	RB070	Pinal: 2017-019041		T2S R13E	26	70
AMC443087	RB071	Pinal: 2017-019042		T2S R13E	26	71
AMC443088	RB072	Pinal: 2017-019043		T2S R13E	26	72
AMC443089	RB073	Pinal: 2017-019044		T2S R13E	26	73
AMC443090	RB074	Pinal: 2017-019045		T2S R13E	26	74
AMC443091	RB075	Pinal: 2017-019046		T2S R13E	26	75
AMC443092	RB076	Pinal: 2017-019047		T2S R13E	26	76
AMC443093	RB077	Pinal: 2017-019048		T2S R13E	26	77
AMC443094	RB078	Pinal: 2017-019049		T2S R13E	26	78
AMC443095	RB079	Pinal: 2017-019050		T2S R13E	25, 26	79
AMC443096	RB080	Pinal: 2017-019051		T2S R13E	25	80

AMC443097	RB081	Pinal: 2017-019052		T2S R13E	25	81
AMC443098	RB082	Pinal: 2017-019053		T2S R13E	25	82
AMC443099	RB083	Pinal: 2017-019054		T2S R13E	25	83
Total Claims On This Exhibit A: 83						

Attached to Kennecott Exploration Company name change for the following group of unpatented lode mining claims in Greenlee County, State of Arizona, further described as:

Exhibit A

Group Name: Steeple Rock, AZ SR0001 et al

Project: Steeple Rock

Number of Claims: 157

Meridian: Gila and Salt River Meridian *OK*

BLM #	Name	Original Doc # Book & Page	Amended Doc # Book & Page	Township & Range	Section	#
AMC439973	SR0001	Greenlee: 2016-00828		T7S R32E	15	1
AMC439974	SR0002	Greenlee: 2016-00829		T7S R32E	15	2
AMC439975	SR0003	Greenlee: 2016-00830		T7S R32E	15	3
AMC439976	SR0004	Greenlee: 2016-00831		T7S R32E	15	4
AMC439977	SR0005	Greenlee: 2016-00832		T7S R32E	15	5
AMC439978	SR0006	Greenlee: 2016-00833		T7S R32E	15	6
AMC439979	SR0007	Greenlee: 2016-00834		T7S R32E	15	7
AMC439980	SR0008	Greenlee: 2016-00835		T7S R32E	15	8
AMC439981	SR0009	Greenlee: 2016-00836		T7S R32E	15	9
AMC439982	SR0010	Greenlee: 2016-00837		T7S R32E	15	10
AMC439983	SR0011	Greenlee: 2016-00838		T7S R32E	15	11
AMC439984	SR0012	Greenlee: 2016-00839		T7S R32E	15	12
AMC439985	SR0013	Greenlee: 2016-00840		T7S R32E	15	13
AMC439986	SR0014	Greenlee: 2016-00841		T7S R32E	15	14

AMC439987	SR0015	Greenlee: 2016-00842		T7S R32E	15	15
AMC439988	SR0016	Greenlee: 2016-00843		T7S R32E	15	16
AMC439989	SR0017	Greenlee: 2016-00844		T7S R32E	15	17
AMC439990	SR0018	Greenlee: 2016-00845		T7S R32E	15	18
AMC439991	SR0019	Greenlee: 2016-00846		T7S R32E	15	19
AMC439992	SR0020	Greenlee: 2016-00847		T7S R32E	15	20
AMC439993	SR0021	Greenlee: 2016-00848		T7S R32E	15	21
AMC439994	SR0022	Greenlee: 2016-00849		T7S R32E	15	22
AMC439995	SR0023	Greenlee: 2016-00850		T7S R32E	10	23
AMC439996	SR0024	Greenlee: 2016-00851		T7S R32E	10	24
AMC439997	SR0025	Greenlee: 2016-00852		T7S R32E	10	25
AMC439998	SR0026	Greenlee: 2016-00853		T7S R32E	10	26
AMC439999	SR0027	Greenlee: 2016-00854		T7S R32E	10	27
AMC440000	SR0028	Greenlee: 2016-00855		T7S R32E	10	28
AMC440001	SR0029	Greenlee: 2016-00856		T7S R32E	10	29
AMC440002	SR0030	Greenlee: 2016-00857		T7S R32E	10	30
AMC440003	SR0031	Greenlee: 2016-00858		T7S R32E	10	31
AMC440004	SR0032	Greenlee: 2016-00859		T7S R32E	10	32
AMC440005	SR0033	Greenlee: 2016-00860		T7S R32E	10	33
AMC440006	SR0034	Greenlee: 2016-00861		T7S R32E	10	34
AMC440007	SR0035	Greenlee: 2016-00862		T7S R32E	10	35
AMC440008	SR0036	Greenlee: 2016-00863		T7S R32E	10	36
AMC440009	SR0037	Greenlee: 2016-00864		T7S R32E	10	37

•
•
•
•

AMC440010	SR0038	Greenlee: 2016-00865		T7S R32E	10	38
AMC440011	SR0039	Greenlee: 2016-00866		T7S R32E	10	39
AMC440012	SR0040	Greenlee: 2016-00867		T7S R32E	10	40
AMC440013	SR0041	Greenlee: 2016-00868		T6S R32E	15	41
AMC440014	SR0042	Greenlee: 2016-00869		T6S R32E	15	42
AMC440015	SR0043	Greenlee: 2016-00870		T6S R32E	15	43
AMC440016	SR0044	Greenlee: 2016-00871		T6S R32E	15	44
AMC440017	SR0045	Greenlee: 2016-00872		T6S R32E	15	45
AMC440018	SR0046	Greenlee: 2016-00873		T6S R32E	15	46
AMC440019	SR0047	Greenlee: 2016-00874		T6S R32E	15	47
AMC440020	SR0048	Greenlee: 2016-00875		T6S R32E	15	48
AMC440021	SR0049	Greenlee: 2016-00876		T6S R32E	15	49
AMC440022	SR0050	Greenlee: 2016-00877		T6S R32E	15	50
AMC440023	SR0051	Greenlee: 2016-00878		T6S R32E	15	51
AMC440024	SR0052	Greenlee: 2016-00879		T6S R32E	15	52
AMC440025	SR0053	Greenlee: 2016-00880		T6S R32E	15	53
AMC440026	SR0054	Greenlee: 2016-00881		T6S R32E	15	54
AMC440027	SR0055	Greenlee: 2016-00882		T6S R32E	15	55
AMC440028	<u>SR0056</u>	Greenlee: 2016-00883		T6S R32E	15	56
AMC440029	SR258	Greenlee: 2016-00884		T7S R32E	22	57
AMC440030	SR259	Greenlee: 2016-00885		T7S R32E	22	58
AMC440031	SR260	Greenlee: 2016-00886		T7S R32E	22	59
AMC440032	SR261	Greenlee: 2016-00887		T7S R32E	22	60

AMC440033	<u>SR262</u>	Greenlee: 2016-00888		T7S R32E	22	61
AMC440034	SR274	Greenlee: 2016-00889		T7S R32E	9	62
AMC440035	SR275	Greenlee: 2016-00890		T7S R32E	9	63
AMC440036	<u>SR276</u>	Greenlee: 2016-00891		T7S R32E	9	64
AMC440037	SR278	Greenlee: 2016-00892		T7S R32E	9	65
AMC440038	SR279	Greenlee: 2016-00893		T7S R32E	9	66
AMC440039	SR280	Greenlee: 2016-00894		T7S R32E	9	67
AMC440040	SR281	Greenlee: 2016-00895		T7S R32E	9	68
AMC440041	SR282	Greenlee: 2016-00896		T7S R32E	9	69
AMC440042	SR283	Greenlee: 2016-00897		T7S R32E	9	70
AMC440043	SR284	Greenlee: 2016-00898		T7S R32E	10	71
AMC440044	<u>SR285</u>	Greenlee: 2016-00899		T7S R32E	10	72
AMC440045	SR289	Greenlee: 2016-00900		T7S R32E	10	73
AMC440046	SR290	Greenlee: 2016-00901		T7S R32E	10	74
AMC440047	SR291	Greenlee: 2016-00902		T7S R32E	10	75
AMC440048	SR292	Greenlee: 2016-00903		T7S R32E	10	76
AMC440049	SR293	Greenlee: 2016-00904		T7S R32E	9	77
AMC440050	SR294	Greenlee: 2016-00905		T7S R32E	9	78
AMC440051	<u>SR295</u>	Greenlee: 2016-00906		T7S R32E	9	79
AMC440052	SR339	Greenlee: 2016-00907		T6S R32E	15	80
AMC440053	SR340	Greenlee: 2016-00908		T6S R32E	15	81
AMC440054	SR341	Greenlee: 2016-00909		T6S R32E	15	82
AMC440055	SR342	Greenlee: 2016-00910		T6S R32E	15	83

AMC440056	SR343	Greenlee: 2016-00911		T6S R32E	15	84
AMC440057	SR344	Greenlee: 2016-00912		T6S R32E	15	85
AMC440058	SR345	Greenlee: 2016-00913		T6S R32E	15	86
AMC440059	SR346	Greenlee: 2016-00914		T6S R32E	15	87
AMC440060	SR347	Greenlee: 2016-00915		T6S R32E	15	88
<u>AMC440061</u>	<u>SR348</u>	Greenlee: 2016-00916		T6S R32E	15	89
AMC441168	SR263	Greenlee: 2017-00037		T7S R32E	15	90
AMC441169	SR264	Greenlee: 2017-00038		T7S R32E	15	91
AMC441170	SR265	Greenlee: 2017-00039		T7S R32E	15	92
AMC441171	SR266	Greenlee: 2017-00040		T7S R32E	15	93
AMC441172	SR267	Greenlee: 2017-00041		T7S R32E	15	94
AMC441173	SR268	Greenlee: 2017-00042		T7S R32E	15	95
AMC441174	SR269	Greenlee: 2017-00043		T7S R32E	15	96
AMC441175	SR270	Greenlee: 2017-00044		T7S R32E	15	97
AMC441176	SR271	Greenlee: 2017-00045		T7S R32E	10, 15	98
AMC441177	SR272	Greenlee: 2017-00046		T7S R32E	10	99
AMC441178	<u>SR273</u>	Greenlee: 2017-00047		T7S R32E	10	100
AMC441179	SR286	Greenlee: 2017-00048		T7S R32E	10	101
AMC441180	SR287	Greenlee: 2017-00049		T7S R32E	10	102
AMC441181	<u>SR288</u>	Greenlee: 2017-00050		T7S R32E	10	103
AMC441182	SR296	Greenlee: 2017-00051		T7S R32E	3	104
AMC441183	SR297	Greenlee: 2017-00052		T7S R32E	3	105
AMC441184	SR298	Greenlee: 2017-00053		T7S R32E	3	106

AMC441185	SR299	Greenlee: 2017-00054		T6S R32E	34	107
AMC441186	SR300	Greenlee: 2017-00055		T6S R32E	34	108
AMC441187	SR301	Greenlee: 2017-00056		T6S R32E	34	109
AMC441188	SR302	Greenlee: 2017-00057		T6S R32E	34	110
AMC441189	SR303	Greenlee: 2017-00058		T6S R32E	34	111
AMC441190	SR304	Greenlee: 2017-00059		T6S R32E	34	112
AMC441191	SR305	Greenlee: 2017-00060		T6S R32E	34	113
AMC441192	SR306	Greenlee: 2017-00061		T6S R32E	34	114
AMC441193	SR307	Greenlee: 2017-00062		T6S R32E	34	115
AMC441194	SR308	Greenlee: 2017-00063		T6S R32E	34	116
AMC441195	SR309	Greenlee: 2017-00064		T6S R32E	34	117
AMC441196	SR310	Greenlee: 2017-00065		T6S R32E	34	118
AMC441197	SR311	Greenlee: 2017-00066		T6S R32E	34	119
AMC441198	SR312	Greenlee: 2017-00067		T6S R32E	34	120
AMC441199	SR313	Greenlee: 2017-00068		T6S R32E	34	121
AMC441200	SR314	Greenlee: 2017-00069		T6S R32E	34	122
AMC441201	SR315	Greenlee: 2017-00070		T6S R32E	34	123
AMC441202	SR316	Greenlee: 2017-00071		T6S R32E	34	124
AMC441203	SR317	Greenlee: 2017-00072		T6S R32E	34	125
AMC441204	SR318	Greenlee: 2017-00073		T6S R32E	34	126
AMC441205	SR319	Greenlee: 2017-00074		T6S R32E	27	127
AMC441206	SR320	Greenlee: 2017-00075		T6S R32E	27	128
AMC441207	SR321	Greenlee: 2017-00076		T6S R32E	27	129

AMC441208	SR322	Greenlee: 2017-00077		T6S R32E	27	130
AMC441209	SR323	Greenlee: 2017-00078		T6S R32E	27	131
AMC441210	SR324	Greenlee: 2017-00079		T6S R32E	27	132
AMC441211	SR325	Greenlee: 2017-00080		T6S R32E	27	133
AMC441212	SR326	Greenlee: 2017-00081		T6S R32E	27	134
AMC441213	SR327	Greenlee: 2017-00082		T6S R32E	27	135
AMC441214	SR328	Greenlee: 2017-00083		T6S R32E	27	136
AMC441215	SR329	Greenlee: 2017-00084		T6S R32E	22	137
AMC441216	SR330	Greenlee: 2017-00085		T6S R32E	22	138
AMC441217	SR331	Greenlee: 2017-00086		T6S R32E	22	139
AMC441218	SR332	Greenlee: 2017-00087		T6S R32E	22	140
AMC441219	SR333	Greenlee: 2017-00088		T6S R32E	22	141
AMC441220	SR334	Greenlee: 2017-00089		T6S R32E	22	142
AMC441221	SR335	Greenlee: 2017-00090		T6S R32E	22	143
AMC441222	SR336	Greenlee: 2017-00091		T6S R32E	22	144
AMC441223	SR337	Greenlee: 2017-00092		T6S R32E	22	145
AMC441224	<u>SR338</u>	Greenlee: 2017-00093		T6S R32E	22	146
AMC441225	SR349	Greenlee: 2017-00094		T6S R32E	15	147
AMC441226	SR350	Greenlee: 2017-00095		T6S R32E	15	148
AMC441227	SR351	Greenlee: 2017-00096		T6S R32E	15	149
AMC441228	SR352	Greenlee: 2017-00097		T6S R32E	15	150
AMC441229	SR353	Greenlee: 2017-00098		T6S R32E	15	151
AMC441230	SR354	Greenlee: 2017-00099		T6S R32E	15	152

AMC441231	SR355	Greenlee: 2017-00100		T6S R32E	15	153
AMC441232	SR356	Greenlee: 2017-00101		T6S R32E	15	154
AMC441233	SR357	Greenlee: 2017-00102		T6S R32E	15	155
AMC441234	<u>SR358</u>	Greenlee: 2017-00103		T6S R32E	15	156
AMC441235	SR731	Greenlee: 2017-00104		T7S R32E	10	157
Total Claims On This Exhibit A: 157						

Underline = break in sequence

NOTICE!!

These documents have been scanned!

Do not place un-scanned documents beneath this notice!

Do not remove this notice from this file!

GPO Jacket No. 560-102
Print Order 61540
Rise Business Services, LLC
Job=AZ15 7/9/2019



Box Number= AZ15151



Claim Begin-End: AMC447212-AMC447362

6 Location Notices-Amendments and Supporting Documents



AZ15151-3

AMC446899-AMC448353

CLAIM STATUS REPORT

Data Entered: 12/6/17 RAM

MTP Checked By: 12/6/17 RAM
GEO Checked By: 12/6/17 RAM

LEAD SERIAL NUMBER: AMC 447212 thru AMC 447362

NUMBER OF CLAIMS & TYPE:

151 LODE
____ PLACER
____ ASSOCIATION PLACER
____ MILL SITE
____ TUNNEL SITE

CHARGES:

Processing Fee @ \$20 = \$ 3020-
Location Fee @ \$37 = \$ 5587-
Maintenance Fee @ \$155 = \$ 23,405-
Add'l Maint Fee for Assoc Placer = \$ _____
SUBTOTAL \$ 32012-
overpayment Other Fees \$ 1101⁰⁰
Other Fees \$ _____
TOTAL \$ 33113

TOTAL ACREAGE: _____ Per Claim
(Placer Only)

NUMBER OF LOCATORS: 1

DOCUMENTS RECEIVED VIA : Over-the-Counter [] Mail [] **TIMELY FILED:** Yes [] No []

LEGAL DESCRIPTION: T 225 R 17E SEC 15, 16, 17, 18, 19, 20
T _____ R _____ SEC _____
T _____ R _____ SEC _____
T _____ R _____ SEC _____
T _____ R _____ SEC _____

BLM [] FOREST SERVICE [] _____ SUBJ TO PL 359: Yes [] No []
WILDERNESS AREA [] _____

SPLIT ESTATE: N/A [] SX [] PX [] OTHER [] _____
SRHA [] Was proper Notice filed if located on SHRA Land? Yes [] No []

RECONVEYED MINERALS ON BLM LAND REQUIRE OPENING ORDER FROM 1944 TO 1993:
Open to Entry On _____ N/A []

COMMENTS/STATUS: VOID [] PARTIALLY VOID [] PVT MINERALS [] WITHDRAWN LANDS []
OTHER [] _____

[] Claimant acknowledges that portions of the following claim(s) site(s) may be void or voidable.

Printed Name of Claimant _____ Signature of Claimant _____

*****FINAL ADJUDICATION*****

DATE _____ INITIALS _____

Claim No	Count
MV451	1
MV452	2
MV453	3
MV454	4
MV455	5
MV456	6
MV457	7
MV458	8
MV459	9
MV460	10
MV461	11
MV462	12
MV463	13
MV464	14
MV465	15
MV466	16
MV467	17
MV468	18
MV469	19
MV470	20
MV471	21
MV472	22
MV473	23
MV474	24
MV475	25
MV476	26
MV477	27
MV478	28
MV479	29
MV480	30
MV481	31
MV482	32
MV483	33
MV484	34
MV485	35
MV486	36
MV487	37
MV488	38
MV489	39
MV490	40
MV491	41
MV492	42
MV493	43

RECEIVED
PHOENIX, ARIZONA
2011 NOV 24 A 8:10
PHOENIX, ARIZONA STATE OFFICE

RioTinto

MV494	44
MV495	45
MV496	46
MV497	47
MV498	48
MV499	49
MV500	50
MV501	51
MV502	52
MV503	53
MV504	54
MV505	55
MV506	56
MV507	57
MV508	58
MV509	59
MV510	60
MV511	61
MV512	62
MV513	63
MV514	64
MV515	65
MV516	66
MV517	67
MV518	68
MV519	69
MV520	70
MV521	71
MV522	72
MV523	73
MV524	74
MV525	75
MV526	76
MV527	77
MV528	78
MV529	79
<u>MV530</u>	80
MV536	81
<u>MV537</u>	82
MV539	83
MV540	84
MV541	85
MV542	86
MV543	87
MV544	88
MV545	89
MV546	90
MV547	91
MV548	92

RECEIVED
PH M AZ STATE OFFICE
2017 NOV 24 A 8:11
PHOENIX, ARIZONA

RioTinto

MV549	93
MV550	94
MV551	95
MV552	96
MV553	97
MV554	98
MV555	99
MV556	100
MV557	101
MV558	102
MV559	103
MV560	104
MV561	105
MV562	106
MV563	107
MV564	108
MV565	109
MV566	110
MV567	111
<u>MV568</u>	112
MV575	113
MV576	114
MV577	115
MV578	116
MV579	117
MV580	118
MV581	119
MV582	120
MV583	121
MV584	122
MV585	123
MV586	124
MV587	125
MV588	126
MV589	127
MV590	128
MV591	129
MV592	130
MV593	131
MV594	132
MV595	133
MV596	134
MV597	135
MV598	136
MV599	137
MV600	138
MV601	139
MV602	140
MV603	141

RECEIVED
M M AZ STATE OFFICE
2017 NOV 24 A 8:11
PHOENIX, ARIZONA

MV604	142
MV605	143
MV606	144
<u>MV607</u>	145
MV700	146
MV701	147
MV702	148
MV703	149
MV704	150
MV705	151

Underline = break in sequence

RECEIVED
M A Z STATE OFFICE
2011 NOV 24 A 8:11
PHOENIX, ARIZONA

When recorded return to:
Kennecott Exploration Company – Land Dept.
4700 Daybreak Parkway
South Jordan, UT 84009

ARIZONA NOTICE OF LOCATION
(LODE CLAIM)

NOTICE IS HEREBY GIVEN THAT KENNECOTT EXPLORATION COMPANY, whose mailing address is 4700 Daybreak Parkway, South Jordan, Utah 84009 by its undersigned representative, makes this location of the MV451 Lode Mining Claim, in Santa Cruz County, Arizona.

The general course of the claim is from the North to South, and said claim is within the:

<u>Quarter</u>	<u>Section</u>	<u>Township</u>	<u>Range</u>
SE	7	22S	17E
SW	7	22S	17E

Santa Cruz County, Arizona, G&SRM.

This claim is 1440 feet in length and 600 feet in width. This Notice of Location is posted on the centerline of the claim. The claim runs from the location monument on which this notice is posted 1420 feet in a northerly direction to the north endline, and 20 feet in a southerly direction to the south endline. The claim boundaries are marked by six monuments, one at each corner and one at the center of each endline. The location monument on which this notice is posted is situated within Section 7, Township 22S, Range 17E, Santa Cruz County, Arizona, G&SRM, and is approximately 53299 feet East and 36357 feet South from the NW corner of Section 9, T21S, R15E, Santa Cruz County, Arizona, G&SRM. Any overlaps onto pre-existing claims, private or State Land are acknowledged as pre-existing rights and that portion of said overlap is acknowledged as invalid.

The undersigned claims the ground as depicted on the map that is attached to a copy of this Notice of Location filed in the office of the Recorder, Santa Cruz County, Arizona.

The claim has been monumented in accordance with State and Federal law. Corner, end centers and location monuments are posts, 1-1/2" x 1-1/2" x 5' projecting at least 4' above the ground.

Located, dated and posted on the ground this 12th day of November, 2017.

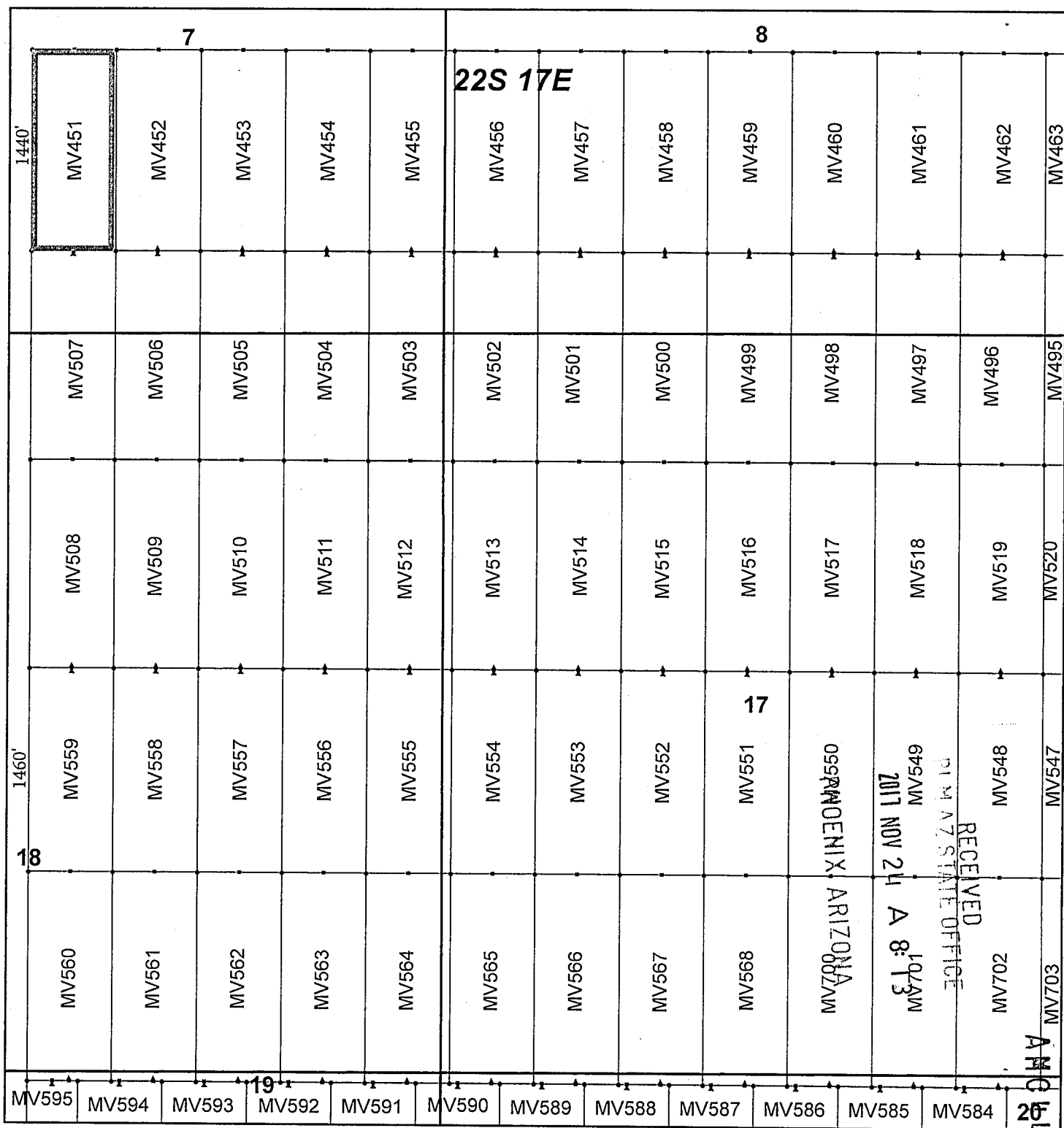
KENNECOTT EXPLORATION COMPANY

ER

By: Erik Best, Operating Officer

RECEIVED
21 M A Z STATE OFFICE
2017 NOV 24 A 8:13
PHOENIX, ARIZONA

AMC4472121



Meadow Valley Claim Block, Arizona Map 1

Meadow Valley - MV Lode Mining Claims T22S, R17E G&SRM
 Santa Cruz County, Arizona
 Located September 14 - November 14, 2017

Monuments are 1-1/2" by 1-1/2" by 5' Wood Posts projecting at least four feet above the ground. Location Monuments are set 20' inside the Endline along the center of each claim, and are 1500' long X 600' wide unless otherwise depicted and as detailed in the attached Certificate of Location.


TIE POINT: The location monument of each claim is tied to the Northwest corner of Section 9, Township 21S, Range 15E, G&SRM, Santa Cruz County, Arizona, its distance as shown on the attached Certificate of Location. Bearings and distance are grid north.

Any overlap onto pre-existing claims, or Private Land, is acknowledged as non-locatable, and any overlapping portion is acknowledged as invalid.

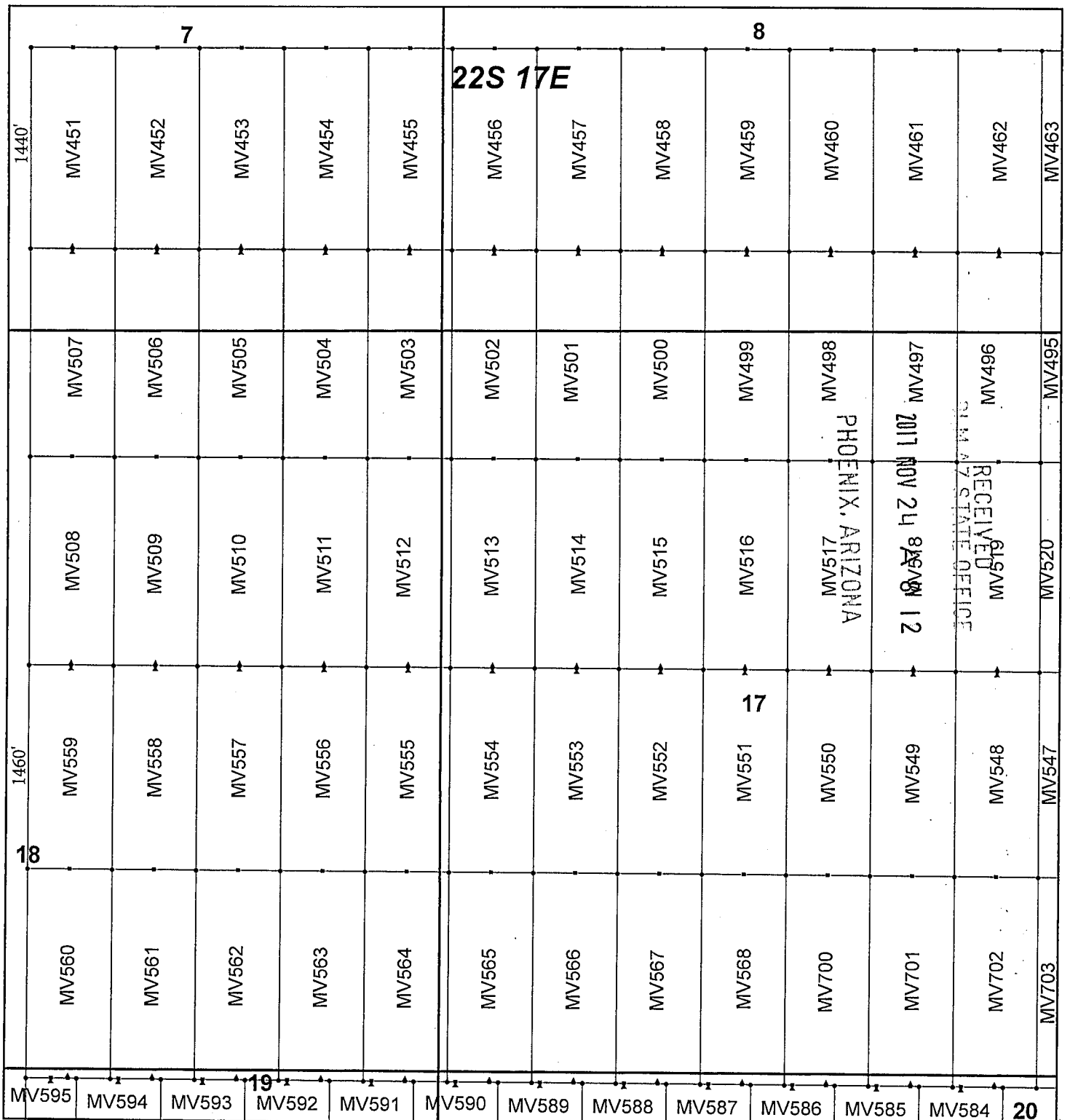
Legend

- End Centers
- ▲ Location Monuments
- Corners
- Claim Boundary
- Section
- Township

1 in = 1,000 feet



Claims Filed By-
 Kennecott Exploration Company
 4700 Daybreak Parkway
 South Jordan, UT 84009



Meadow Valley Claim Block, Arizona Map 1

Meadow Valley - MV Lode Mining Claims T22S, R17E G&SRM
 Santa Cruz County, Arizona
 Located September 14 - November 14, 2017

Monuments are 1-1/2" by 1-1/2" by 5' Wood Posts projecting at least four feet above the ground. Location Monuments are set 20' inside the Endline along the center of each claim, and are 1500' long X 600' wide unless otherwise depicted and as detailed in the attached Certificate of Location.

TIE POINT: The location monument of each claim is tied to the Northwest corner of Section 9, Township 21S, Range 15E, G&SRM, Santa Cruz County, Arizona, its distance as shown on the attached Certificate of Location. Bearings and distance are grid north.


Any overlap onto pre-existing claims, or Private Land, is acknowledged as non-locatable, and any overlapping portion is acknowledged as invalid.



Legend

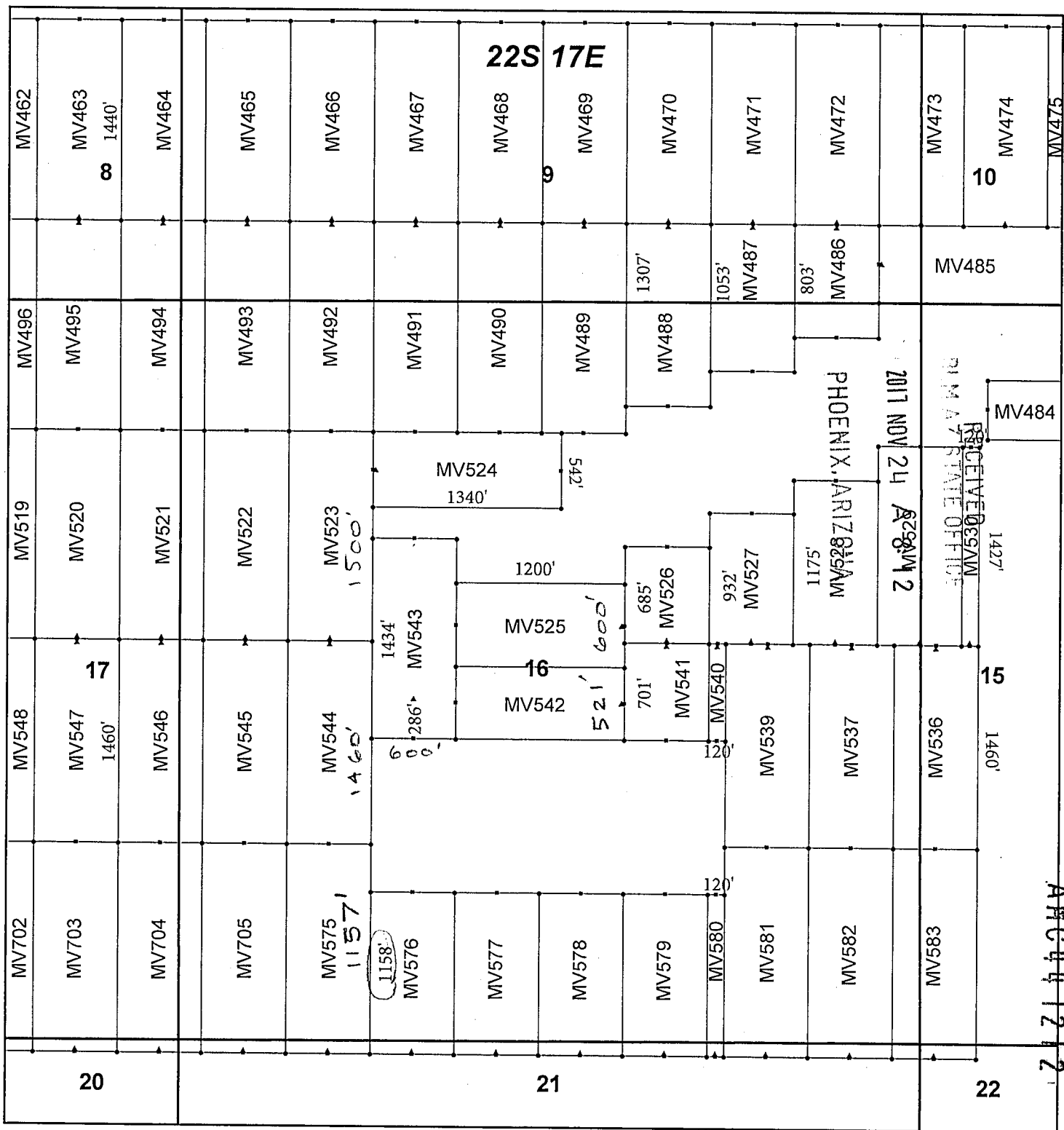
- End Centers
- ▲ Location Monuments
- Corners
- Claim Boundary
- Section
- Township

1 in = 1,000 feet



Claims Filed By-
 Kennecott Exploration Company
 4700 Daybreak Parkway
 South Jordan, UT 84009

21211 CHW



Meadow Valley Claim Block, Arizona Map 2

Meadow Valley - MV Lode Mining Claims T22S, R17E, G&SRM
 Santa Cruz County, Arizona
 Located September 14 - November 14, 2017

Monuments are 1-1/2" by 1-1/2" by 5' Wood Posts projecting at least four feet above the ground. Location Monuments are set 20' inside the Endline along the center of each claim, and are 1500' long X 600' wide unless otherwise depicted and as detailed in the attached Certificate of Location.


TIE POINT: The location monument of each claim is tied to the Northwest corner of Section 9, Township 21S, Range 15E, G&SRM, Santa Cruz County, Arizona, its distance as shown on the attached Certificate of Location. Bearings and distance are grid north.

Any overlap onto pre-existing claims, or Private Land, is acknowledged as non-locatable, and any overlapping portion is acknowledged as invalid.

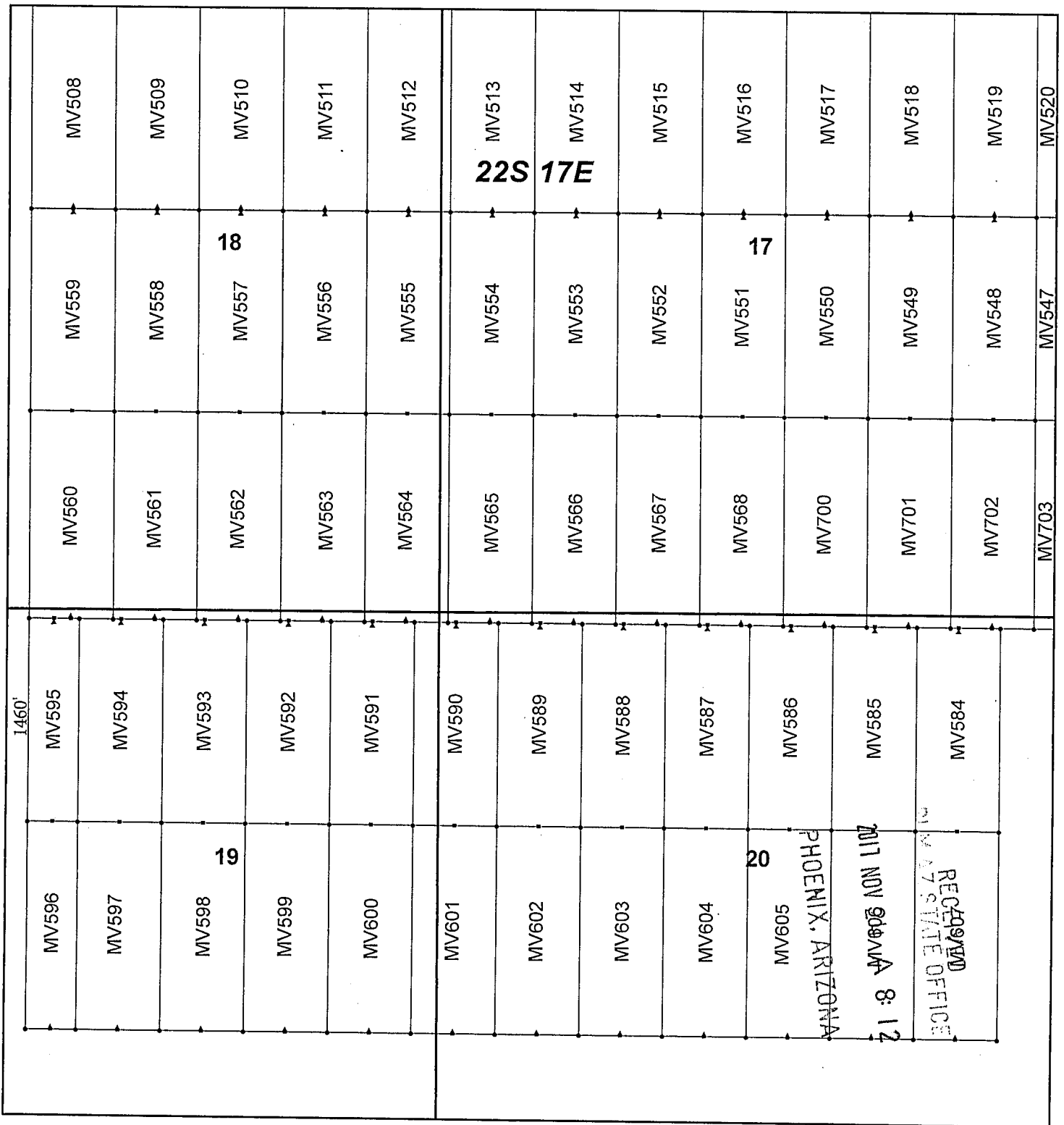
Legend

- End Centers
- ▲ Location Monuments
- Corners
- Claim Boundary
- Section
- Township

1 in = 1,000 feet



Claims Filed By-
 Kennecott Exploration Company
 4700 Daybreak Parkway
 South Jordan, UT 84009



Meadow Valley Claim Block, Arizona Map 4

Meadow Valley - MV Lode Mining Claims T22S, R17E G&SRM
 Santa Cruz County, Arizona
 Located September 14 - November 14, 2017

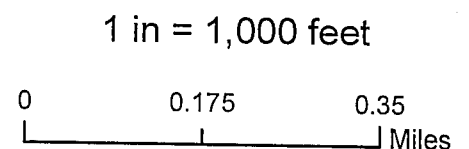
Monuments are 1-1/2" by 1-1/2" by 5' Wood Posts projecting at least four feet above the ground. Location Monuments are set 20' inside the Endline along the center of each claim, and are 1500' long X 600' wide unless otherwise depicted and as detailed in the attached Certificate of Location.

TIE POINT: The location monument of each claim is tied to the Northwest corner of Section 9, Township 21S, Range 15E, G&SRM, Santa Cruz County, Arizona, its distance as shown on the attached Certificate of Location. Bearings and distance are grid north.

Any overlap onto pre-existing claims, or Private Land, is acknowledged as non-locatable, and any overlapping portion is acknowledged as invalid.

Legend

- End Centers
- ▲ Location Monuments
- Corners
- Claim Boundary
- Section
- Township



Claims Filed By-
 Kennecott Exploration Company
 4700 Daybreak Parkway
 South Jordan, UT 84009

When recorded return to:
Kennecott Exploration Company – Land Dept.
4700 Daybreak Parkway
South Jordan, UT 84009

ARIZONA NOTICE OF LOCATION
(LODE CLAIM)

NOTICE IS HEREBY GIVEN THAT KENNECOTT EXPLORATION COMPANY, whose mailing address is 4700 Daybreak Parkway, South Jordan, Utah 84009 by its undersigned representative, makes this location of the MV452 Lode Mining Claim, in Santa Cruz County, Arizona.

The general course of the claim is from the North to South, and said claim is within the:

<u>Quarter</u>	<u>Section</u>	<u>Township</u>	<u>Range</u>
SE	7	22S	17E

Santa Cruz County, Arizona, G&SRM.


This claim is 1440 feet in length and 600 feet in width. This Notice of Location is posted on the centerline of the claim. The claim runs from the location monument on which this notice is posted 1420 feet in a northerly direction to the north endline, and 20 feet in a southerly direction to the south endline. The claim boundaries are marked by six monuments, one at each corner and one at the center of each endline. The location monument on which this notice is posted is situated within Section 7, Township 22S, Range 17E, Santa Cruz County, Arizona, G&SRM, and is approximately 53899 feet East and 36357 feet South from the NW corner of Section 9, T21S, R15E, Santa Cruz County, Arizona, G&SRM. Any overlaps onto pre-existing claims, private or State Land are acknowledged as pre-existing rights and that portion of said overlap is acknowledged as invalid.

The undersigned claims the ground as depicted on the map that is attached to a copy of this Notice of Location filed in the office of the Recorder, Santa Cruz County, Arizona.

The claim has been monumented in accordance with State and Federal law. Corner, end centers and location monuments are posts, 1-1/2" x 1-1/2" x 5' projecting at least 4' above the ground.

Located, dated and posted on the ground this 12th day of November, 2017.

KENNECOTT EXPLORATION COMPANY



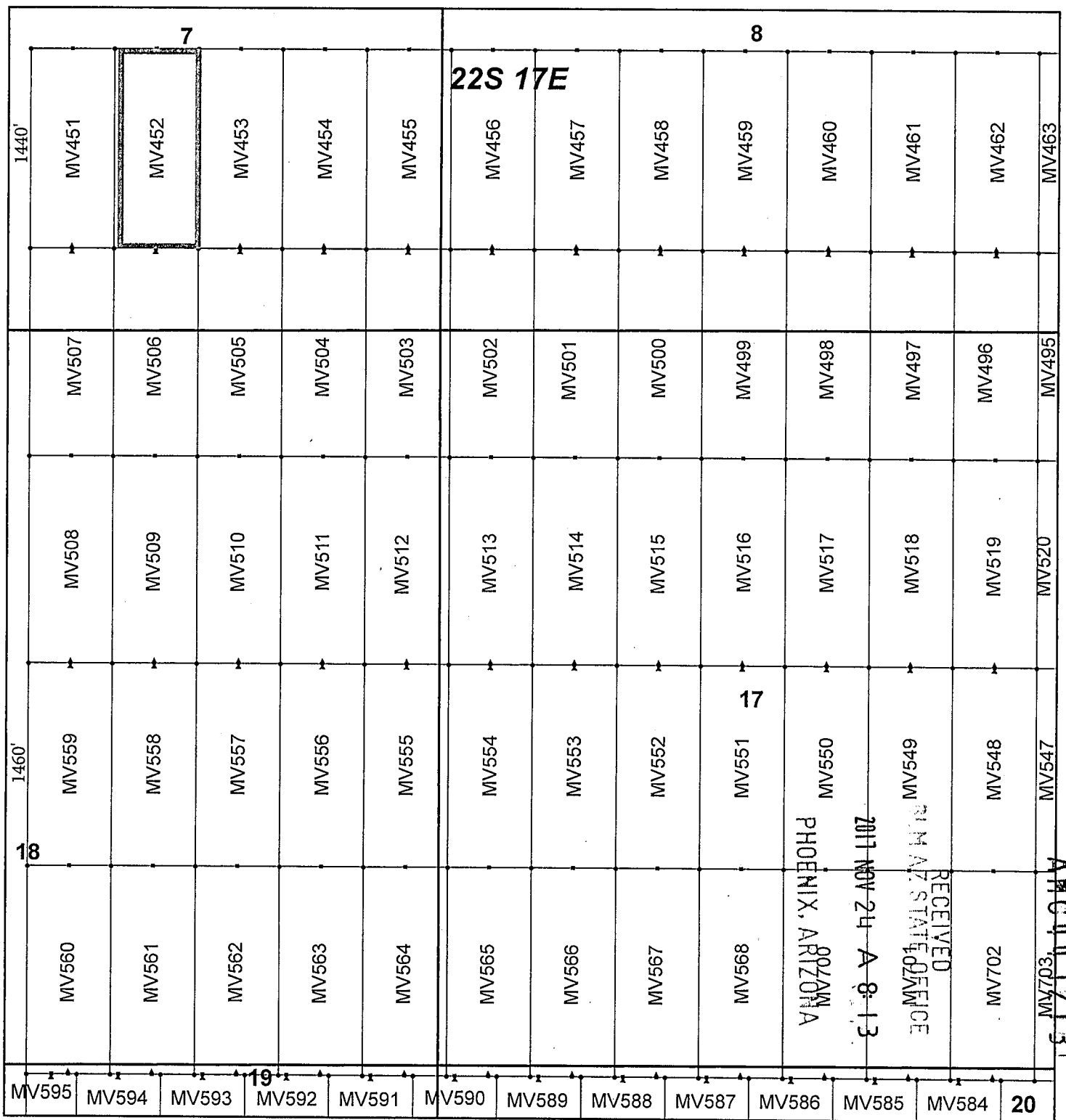
By: Erik Best, Operating Officer

PHOENIX, ARIZONA

2017 NOV 24 A 8:13

RECEIVED
D.M. A7 STATE OFFICE

AMC447213



Meadow Valley Claim Block, Arizona Map 1

Meadow Valley - MV Lode Mining Claims T22S, R17E G&SRM
 Santa Cruz County, Arizona
 Located September 14 - November 14, 2017

Monuments are 1-1/2" by 1-1/2" by 5' Wood Posts projecting at least four feet above the ground. Location Monuments are set 20' inside the Endline along the center of each claim, and are 1500' long X 600' wide unless otherwise depicted and as detailed in the attached Certificate of Location.

TIE POINT: The location monument of each claim is tied to the Northwest corner of Section 9, Township 21S, Range 15E, G&SRM, Santa Cruz County, Arizona, its distance as shown on the attached Certificate of Location. Bearings and distance are grid north.


Any overlap onto pre-existing claims, or Private Land, is acknowledged as non-locatable, and any overlapping portion is acknowledged as invalid.



Legend

- End Centers
- ▲ Location Monuments
- Corners
- Claim Boundary
- Section
- Township

1 in = 1,000 feet



Claims Filed By:
 Kennecott Exploration Company
 4700 Daybreak Parkway
 South Jordan, UT 84009

When recorded return to:
Kennecott Exploration Company – Land Dept.
4700 Daybreak Parkway
South Jordan, UT 84009

ARIZONA NOTICE OF LOCATION
(LODE CLAIM)

NOTICE IS HEREBY GIVEN THAT KENNECOTT EXPLORATION COMPANY, whose mailing address is 4700 Daybreak Parkway, South Jordan, Utah 84009 by its undersigned representative, makes this location of the MV453 Lode Mining Claim, in Santa Cruz County, Arizona.

The general course of the claim is from the North to South, and said claim is within the:

<u>Quarter</u>	<u>Section</u>	<u>Township</u>	<u>Range</u>
SE	7	22S	17E

Santa Cruz County, Arizona, G&SRM.

This claim is 1440 feet in length and 600 feet in width. This Notice of Location is posted on the centerline of the claim. The claim runs from the location monument on which this notice is posted 1420 feet in a northerly direction to the north endline, and 20 feet in a southerly direction to the south endline. The claim boundaries are marked by six monuments, one at each corner and one at the center of each endline. The location monument on which this notice is posted is situated within Section 7, Township 22S, Range 17E, Santa Cruz County, Arizona, G&SRM, and is approximately 54499 feet East and 36357 feet South from the NW corner of Section 9, T21S, R15E, Santa Cruz County, Arizona, G&SRM. Any overlaps onto pre-existing claims, private or State Land are acknowledged as pre-existing rights and that portion of said overlap is acknowledged as invalid.

The undersigned claims the ground as depicted on the map that is attached to a copy of this Notice of Location filed in the office of the Recorder, Santa Cruz County, Arizona.

The claim has been monumented in accordance with State and Federal law. Corner, end centers and location monuments are posts, 1-1/2" x 1-1/2" x 5' projecting at least 4' above the ground.

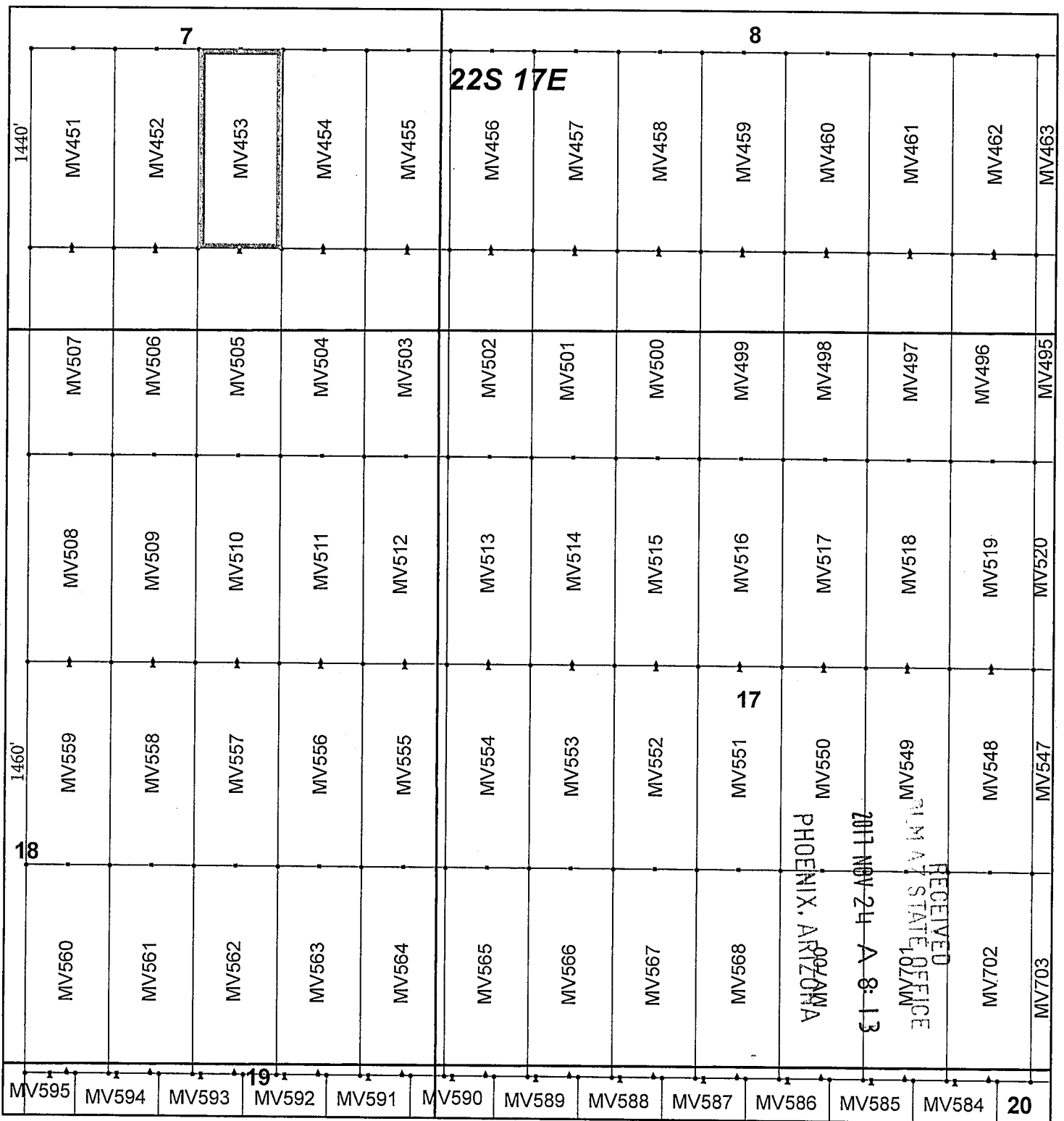
Located, dated and posted on the ground this 12th day of November, 2017.

KENNECOTT EXPLORATION COMPANY



By: Erik Best, Operating Officer

AMC 447214



Meadow Valley Claim Block, Arizona Map 1

Meadow Valley - MV Lode Mining Claims T22S, R17E G&SRM
 Santa Cruz County, Arizona
 Located September 14 - November 14, 2017

Monuments are 1-1/2" by 1-1/2" by 5' Wood Posts projecting at least four feet above the ground. Location Monuments are set 20' inside the Endline along the center of each claim, and are 1500' long X 600' wide unless otherwise depicted and as detailed in the attached Certificate of Location.

TIE POINT: The location monument of each claim is tied to the Northwest corner of Section 9, Township 21S, Range 15E, G&SRM, Santa Cruz County, Arizona, its distance as shown on the attached Certificate of Location. Bearings and distance are grid north.


Any overlap onto pre-existing claims, or Private Land, is acknowledged as non-locatable, and any overlapping portion is acknowledged as invalid.



Legend

- End Centers
- ▲ Location Monuments
- Corners
- Claim Boundary
- Section
- Township

1 in = 1,000 feet



Claims Filed By-
 Kennecott Exploration Company
 4700 Daybreak Parkway
 South Jordan, UT 84009

ARIZONA

RECEIVED
 STATE OFFICE
 PHOENIX, ARIZONA
 2017 NOV 24 8-13

When recorded return to:
Kennecott Exploration Company – Land Dept.
4700 Daybreak Parkway
South Jordan, UT 84009

ARIZONA NOTICE OF LOCATION
(LODE CLAIM)

NOTICE IS HEREBY GIVEN THAT KENNECOTT EXPLORATION COMPANY, whose mailing address is 4700 Daybreak Parkway, South Jordan, Utah 84009 by its undersigned representative, makes this location of the MV454 Lode Mining Claim, in Santa Cruz County, Arizona.

The general course of the claim is from the North to South, and said claim is within the:

<u>Quarter</u>	<u>Section</u>	<u>Township</u>	<u>Range</u>
SE	7	22S	17E

Santa Cruz County, Arizona, G&SRM.


This claim is 1440 feet in length and 600 feet in width. This Notice of Location is posted on the centerline of the claim. The claim runs from the location monument on which this notice is posted 1420 feet in a northerly direction to the north endline, and 20 feet in a southerly direction to the south endline. The claim boundaries are marked by six monuments, one at each corner and one at the center of each endline. The location monument on which this notice is posted is situated within Section 7, Township 22S, Range 17E, Santa Cruz County, Arizona, G&SRM, and is approximately 55099 feet East and 36357 feet South from the NW corner of Section 9, T21S, R15E, Santa Cruz County, Arizona, G&SRM. Any overlaps onto pre-existing claims, private or State Land are acknowledged as pre-existing rights and that portion of said overlap is acknowledged as invalid.

The undersigned claims the ground as depicted on the map that is attached to a copy of this Notice of Location filed in the office of the Recorder, Santa Cruz County, Arizona.

The claim has been monumented in accordance with State and Federal law. Corner, end centers and location monuments are posts, 1-1/2" x 1-1/2" x 5' projecting at least 4' above the ground.

Located, dated and posted on the ground this 12th day of November, 2017.

KENNECOTT EXPLORATION COMPANY



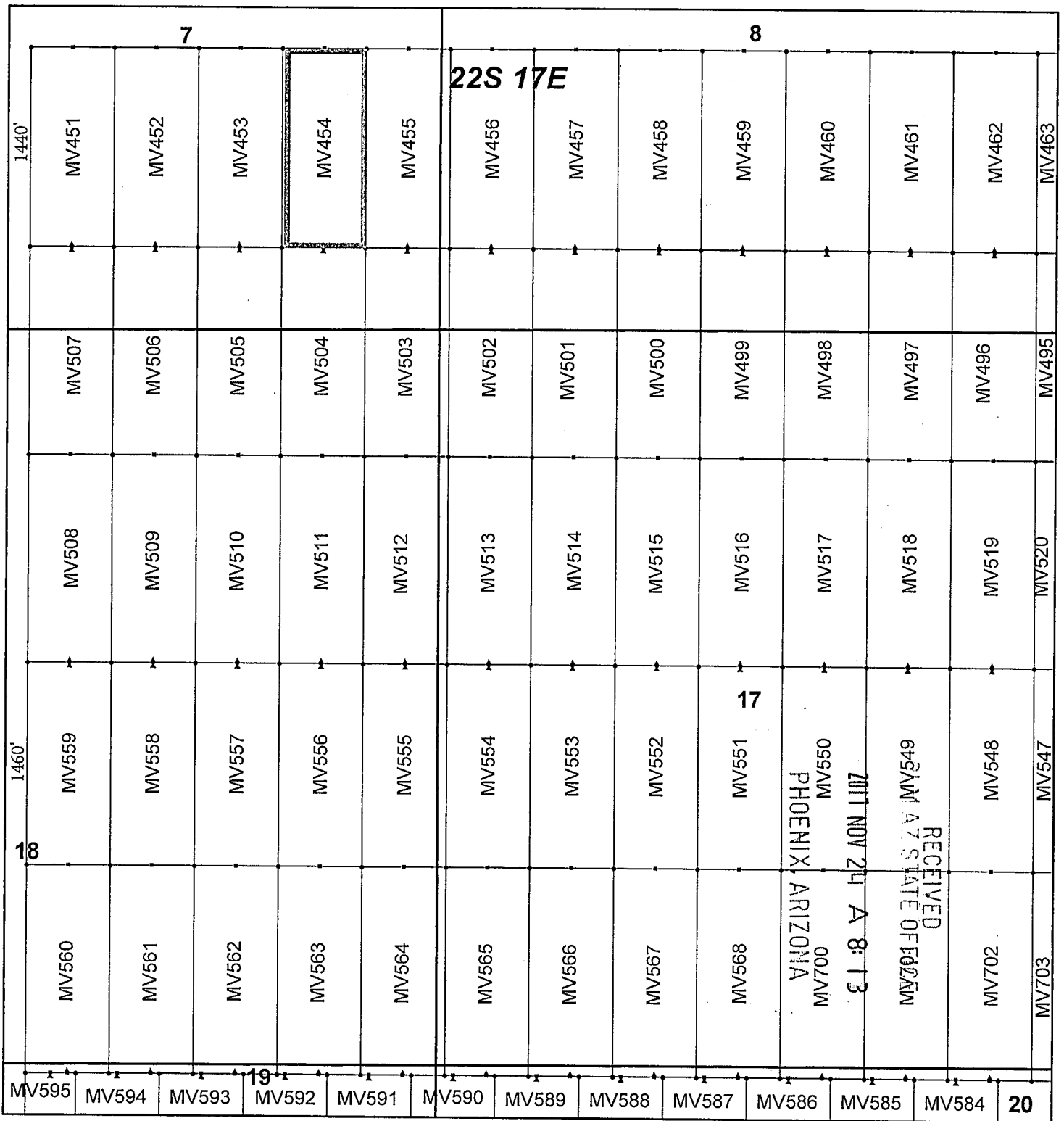
By: Erik Best, Operating Officer

PHOENIX, ARIZONA

2017 NOV 24 A 8:13

RECEIVED
M 47 STATE OFFICE

AMC447215



Meadow Valley Claim Block, Arizona Map 1

Meadow Valley - MV Lode Mining Claims T22S, R17E G&SRM
 Santa Cruz County, Arizona
 Located September 14 - November 14, 2017

Monuments are 1-1/2" by 1-1/2" by 5' Wood Posts projecting at least four feet above the ground. Location Monuments are set 20' inside the Endline along the center of each claim, and are 1500' long X 600' wide unless otherwise depicted and as detailed in the attached Certificate of Location.

TIE POINT: The location monument of each claim is tied to the Northwest corner of Section 9, Township 21S, Range 15E, G&SRM, Santa Cruz County, Arizona, its distance as shown on the attached Certificate of Location. Bearings and distance are grid north.


Any overlap onto pre-existing claims, or Private Land, is acknowledged as non-locatable, and any overlapping portion is acknowledged as invalid.



Legend

- End Centers
- ▲ Location Monuments
- Corners
- Claim Boundary
- Section
- Township

1 in = 1,000 feet



Claims Filed By-
 Kennecott Exploration Company
 4700 Daybreak Parkway
 South Jordan, UT 84009

When recorded return to:
Kennecott Exploration Company – Land Dept.
4700 Daybreak Parkway
South Jordan, UT 84009

ARIZONA NOTICE OF LOCATION
(LODE CLAIM)

NOTICE IS HEREBY GIVEN THAT KENNECOTT EXPLORATION COMPANY, whose mailing address is 4700 Daybreak Parkway, South Jordan, Utah 84009 by its undersigned representative, makes this location of the MV455 Lode Mining Claim, in Santa Cruz County, Arizona.

The general course of the claim is from the North to South, and said claim is within the:

<u>Quarter</u>	<u>Section</u>	<u>Township</u>	<u>Range</u>
SW	8	22S	17E
SE	7	22S	17E

Santa Cruz County, Arizona, G&SRM.


This claim is 1440 feet in length and 600 feet in width. This Notice of Location is posted on the centerline of the claim. The claim runs from the location monument on which this notice is posted 1420 feet in a northerly direction to the north endline, and 20 feet in a southerly direction to the south endline. The claim boundaries are marked by six monuments, one at each corner and one at the center of each endline. The location monument on which this notice is posted is situated within Section 7, Township 22S, Range 17E, Santa Cruz County, Arizona, G&SRM, and is approximately 55699 feet East and 36357 feet South from the NW corner of Section 9, T21S, R15E, Santa Cruz County, Arizona, G&SRM. Any overlaps onto pre-existing claims, private or State Land are acknowledged as pre-existing rights and that portion of said overlap is acknowledged as invalid.

The undersigned claims the ground as depicted on the map that is attached to a copy of this Notice of Location filed in the office of the Recorder, Santa Cruz County, Arizona.

The claim has been monumented in accordance with State and Federal law. Corner, end centers and location monuments are posts, 1-1/2" x 1-1/2" x 5' projecting at least 4' above the ground.

Located, dated and posted on the ground this 12th day of November, 2017.

KENNECOTT EXPLORATION COMPANY



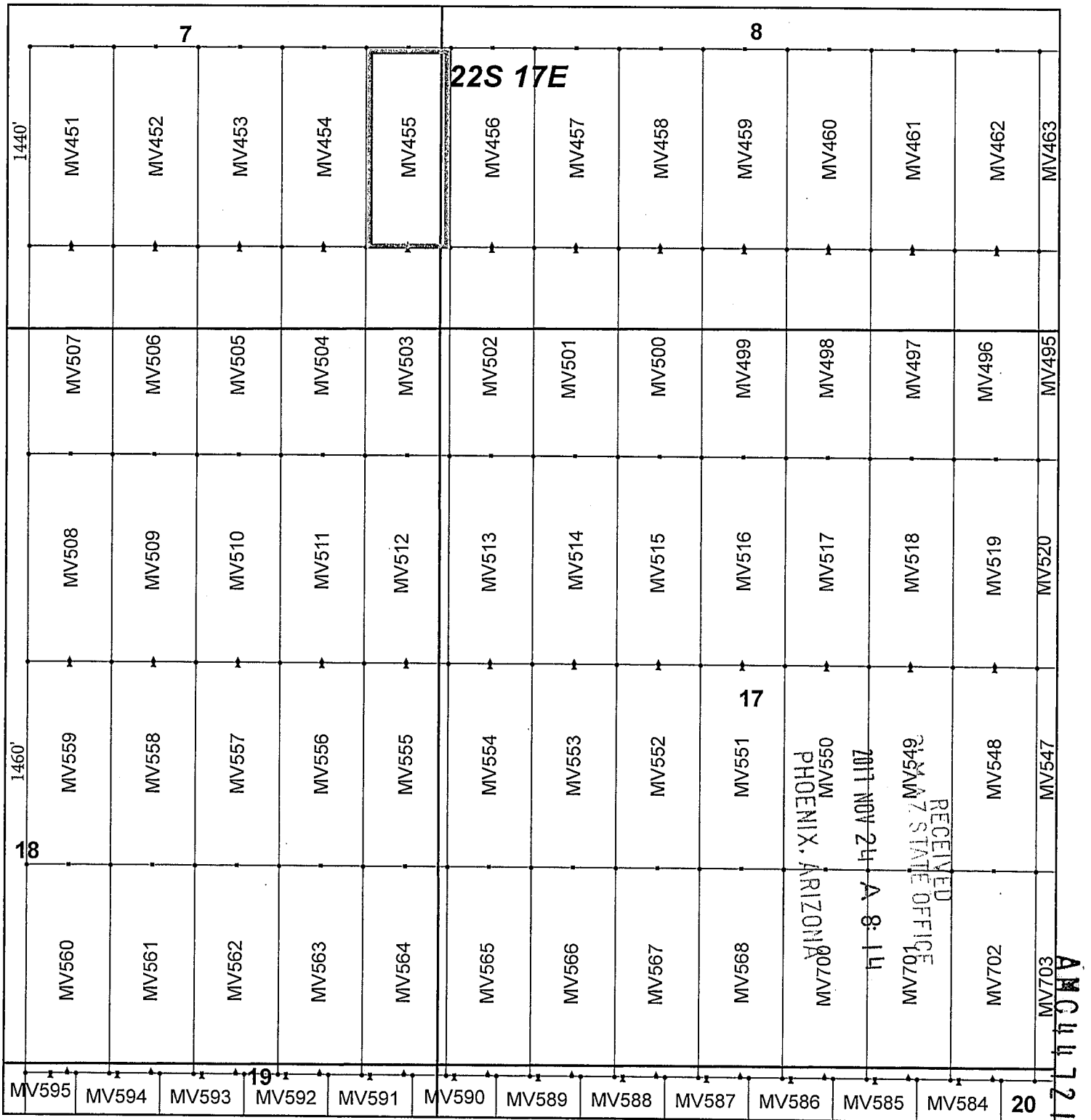
By: Erik Best, Operating Officer

PHOENIX, ARIZONA

2017 NOV 24 A 8:13

RECEIVED
MIM AZ STATE OFFICE

AMC447216



Meadow Valley Claim Block, Arizona Map 1

Meadow Valley - MV Lode Mining Claims T22S, R17E G&SRM
 Santa Cruz County, Arizona
 Located September 14 - November 14, 2017

Monuments are 1-1/2" by 1-1/2" by 5' Wood Posts projecting at least four feet above the ground. Location Monuments are set 20' inside the Endline along the center of each claim, and are 1500' long X 600' wide unless otherwise depicted and as detailed in the attached Certificate of Location.

TIE POINT: The location monument of each claim is tied to the Northwest corner of Section 9, Township 21S, Range 15E, G&SRM, Santa Cruz County, Arizona, its distance as shown on the attached Certificate of Location. Bearings and distance are grid north.


Any overlap onto pre-existing claims, or Private Land, is acknowledged as non-locatable, and any overlapping portion is acknowledged as invalid.



Legend

- End Centers
- ▲ Location Monuments
- Corners
- Claim Boundary
- Section
- Township

1 in = 1,000 feet



Claims Filed By-
 Kennecott Exploration Company
 4700 Daybreak Parkway
 South Jordan, UT 84009

2017 NOV 24 11:08 AM
 RECEIVED
 ARIZONA STATE OFFICE
 PHOENIX, ARIZONA
 MV703

When recorded return to:
Kennecott Exploration Company – Land Dept.
4700 Daybreak Parkway
South Jordan, UT 84009

ARIZONA NOTICE OF LOCATION
(LODE CLAIM)

NOTICE IS HEREBY GIVEN THAT KENNECOTT EXPLORATION COMPANY, whose mailing address is 4700 Daybreak Parkway, South Jordan, Utah 84009 by its undersigned representative, makes this location of the MV456 Lode Mining Claim, in Santa Cruz County, Arizona.

The general course of the claim is from the North to South, and said claim is within the:

<u>Quarter</u>	<u>Section</u>	<u>Township</u>	<u>Range</u>
SW	8	22S	17E

Santa Cruz County, Arizona, G&SRM.

This claim is 1440 feet in length and 600 feet in width. This Notice of Location is posted on the centerline of the claim. The claim runs from the location monument on which this notice is posted 1420 feet in a northerly direction to the north endline, and 20 feet in a southerly direction to the south endline. The claim boundaries are marked by six monuments, one at each corner and one at the center of each endline. The location monument on which this notice is posted is situated within Section 8, Township 22S, Range 17E, Santa Cruz County, Arizona, G&SRM, and is approximately 56299 feet East and 36357 feet South from the NW corner of Section 9, T21S, R15E, Santa Cruz County, Arizona, G&SRM. Any overlaps onto pre-existing claims, private or State Land are acknowledged as pre-existing rights and that portion of said overlap is acknowledged as invalid.

The undersigned claims the ground as depicted on the map that is attached to a copy of this Notice of Location filed in the office of the Recorder, Santa Cruz County, Arizona.

The claim has been monumented in accordance with State and Federal law. Corner, end centers and location monuments are posts, 1-1/2" x 1-1/2" x 5' projecting at least 4' above the ground.

Located, dated and posted on the ground this 12th day of November, 2017.

KENNECOTT EXPLORATION COMPANY

ER

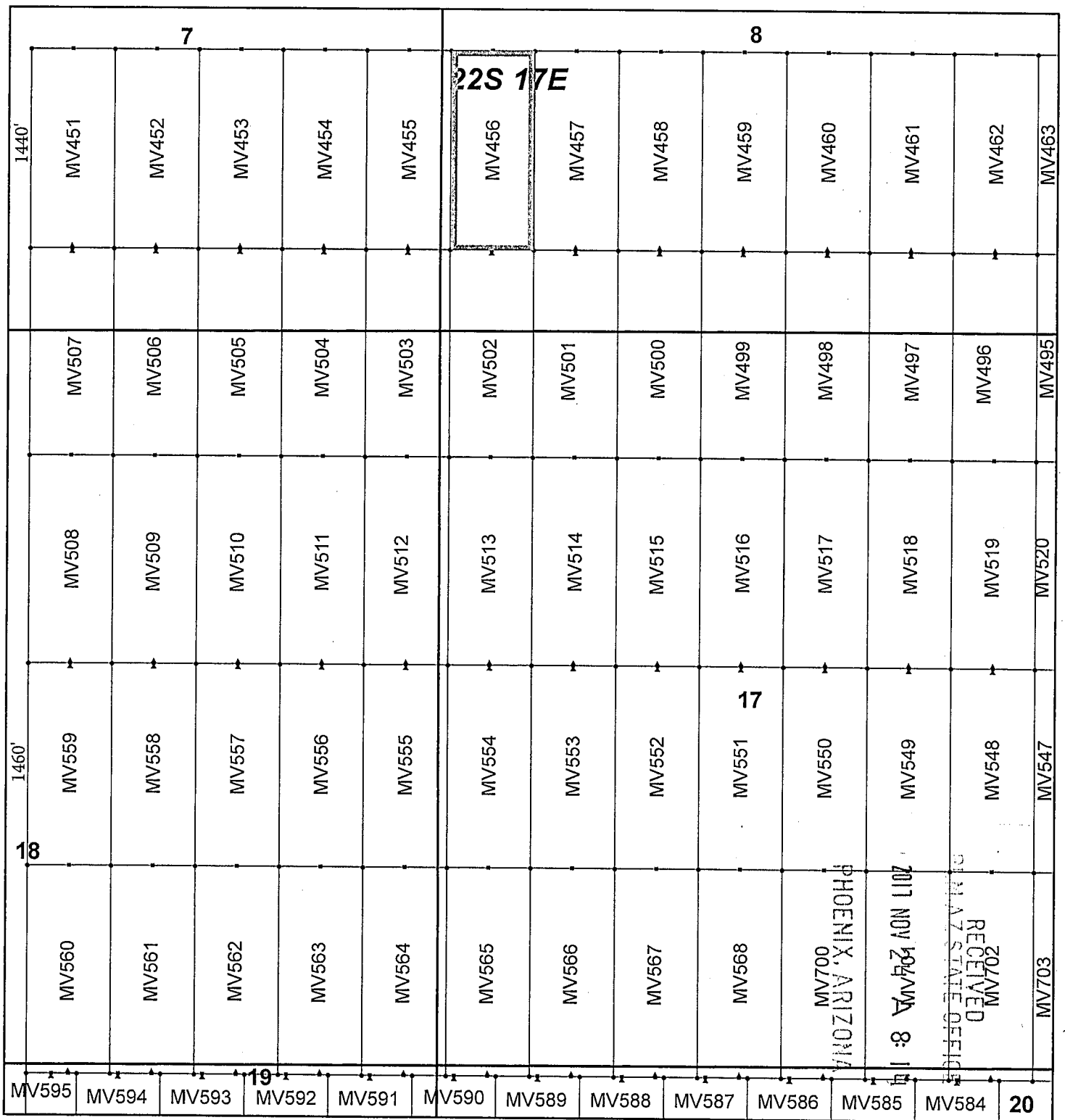
By: Erik Best, Operating Officer

PHOENIX, ARIZONA

2017 NOV 24 A 8:14

RECEIVED
SANTA CRUZ STATE OFFICE

AMC4472171



Meadow Valley Claim Block, Arizona Map 1

Meadow Valley - MV Lode Mining Claims T22S, R17E G&SRM
 Santa Cruz County, Arizona
 Located September 14 - November 14, 2017

Monuments are 1-1/2" by 1-1/2" by 5' Wood Posts projecting at least four feet above the ground. Location Monuments are set 20' inside the Endline along the center of each claim, and are 1500' long X 600' wide unless otherwise depicted and as detailed in the attached Certificate of Location.

TIE POINT: The location monument of each claim is tied to the Northwest corner of Section 9, Township 21S, Range 15E, G&SRM, Santa Cruz County, Arizona, its distance as shown on the attached Certificate of Location. Bearings and distance are grid north.


Any overlap onto pre-existing claims, or Private Land, is acknowledged as non-locatable, and any overlapping portion is acknowledged as invalid.



Legend

- End Centers
- ▲ Location Monuments
- Corners
- Claim Boundary
- Section
- Township

1 in = 1,000 feet



Claims Filed By-
 Kennecott Exploration Company
 4700 Daybreak Parkway
 South Jordan, UT 84009

RECEIVED
 MINERAL STATE OFFICE
 11-18-17
 PHOENIX, ARIZONA

When recorded return to:
Kennecott Exploration Company -- Land Dept.
4700 Daybreak Parkway
South Jordan, UT 84009

ARIZONA NOTICE OF LOCATION
(LODE CLAIM)

NOTICE IS HEREBY GIVEN THAT KENNECOTT EXPLORATION COMPANY, whose mailing address is 4700 Daybreak Parkway, South Jordan, Utah 84009 by its undersigned representative, makes this location of the MV457 Lode Mining Claim, in Santa Cruz County, Arizona.

The general course of the claim is from the North to South, and said claim is within the:

<u>Quarter</u>	<u>Section</u>	<u>Township</u>	<u>Range</u>
SW	8	22S	17E

Santa Cruz County, Arizona, G&SRM.

This claim is 1440 feet in length and 600 feet in width. This Notice of Location is posted on the centerline of the claim. The claim runs from the location monument on which this notice is posted 1420 feet in a northerly direction to the north endline, and 20 feet in a southerly direction to the south endline. The claim boundaries are marked by six monuments, one at each corner and one at the center of each endline. The location monument on which this notice is posted is situated within Section 8, Township 22S, Range 17E, Santa Cruz County, Arizona, G&SRM, and is approximately 56899 feet East and 36357 feet South from the NW corner of Section 9, T21S, R15E, Santa Cruz County, Arizona, G&SRM. Any overlaps onto pre-existing claims, private or State Land are acknowledged as pre-existing rights and that portion of said overlap is acknowledged as invalid.

The undersigned claims the ground as depicted on the map that is attached to a copy of this Notice of Location filed in the office of the Recorder, Santa Cruz County, Arizona.

The claim has been monumented in accordance with State and Federal law. Corner, end centers and location monuments are posts, 1-1/2" x 1-1/2" x 5' projecting at least 4' above the ground.

Located, dated and posted on the ground this 14th day of September, 2017.

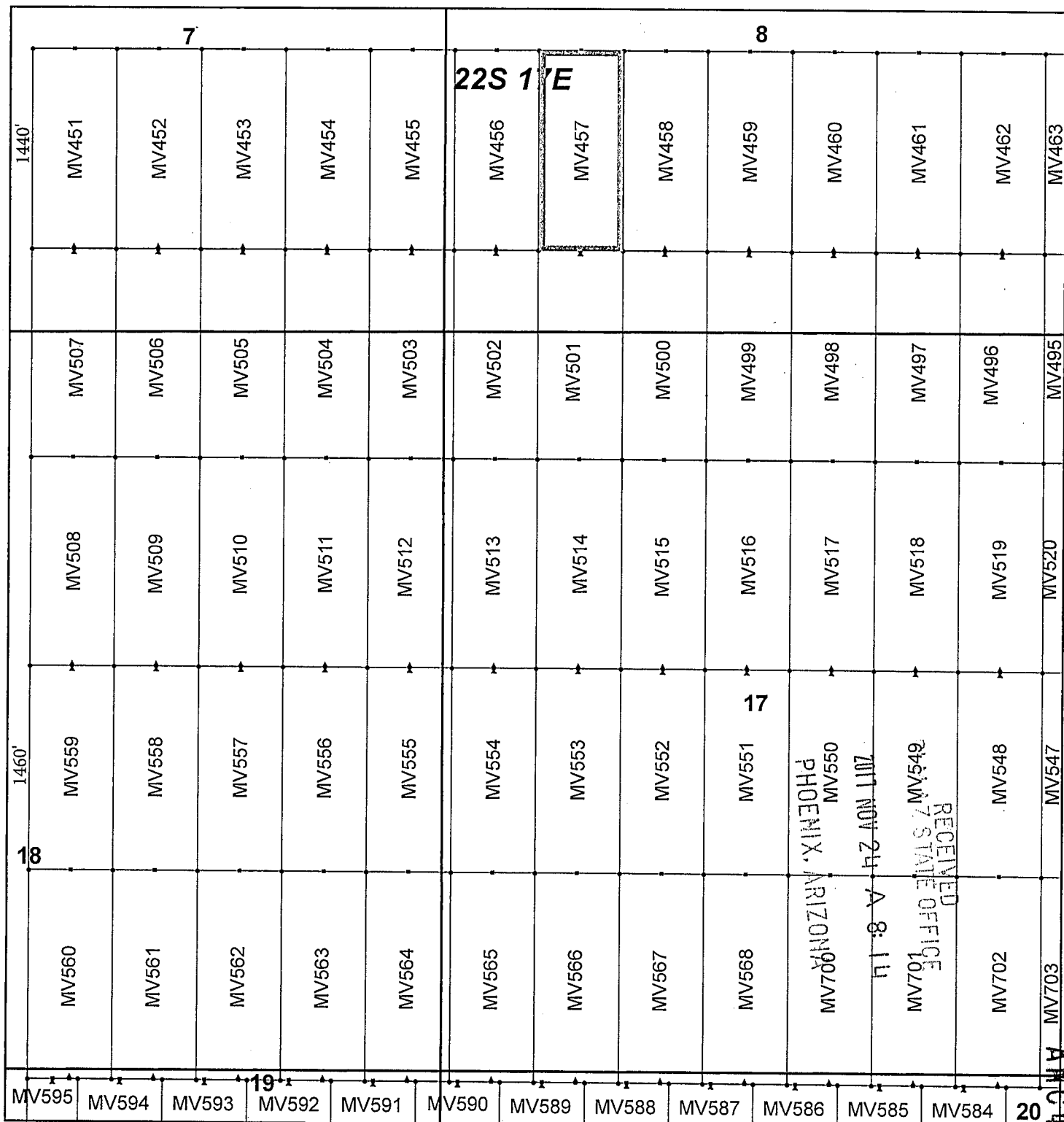
KENNECOTT EXPLORATION COMPANY

ER

By: Erik Best, Operating Officer

RECEIVED
PHOENIX, ARIZONA
2017 NOV 24 A 8:14
PHOENIX, ARIZONA

AMC447218



Meadow Valley Claim Block, Arizona Map 1

Meadow Valley - MV Lode Mining Claims T22S, R17E G&SRM
Santa Cruz County, Arizona
Located September 14 - November 14, 2017

Monuments are 1-1/2" by 1-1/2" by 5' Wood Posts projecting at least four feet above the ground. Location Monuments are set 20' inside the Endline along the center of each claim, and are 1500' long X 600' wide unless otherwise depicted and as detailed in the attached Certificate of Location.

TIE POINT: The location monument of each claim is tied to the Northwest corner of Section 9, Township 21S, Range 15E, G&SRM, Santa Cruz County, Arizona, its distance as shown on the attached Certificate of Location. Bearings and distance are grid north.


Any overlap onto pre-existing claims, or Private Land, is acknowledged as non-locatable, and any overlapping portion is acknowledged as invalid.



Legend

- End Centers
- ▲ Location Monuments
- Corners
- Claim Boundary
- Section
- Township

1 in = 1,000 feet



Claims Filed By:
Kennecott Exploration Company
4700 Daybreak Parkway
South Jordan, UT 84009

MCH 21 11

When recorded return to:
Kennecott Exploration Company – Land Dept.
4700 Daybreak Parkway
South Jordan, UT 84009

ARIZONA NOTICE OF LOCATION
(LODE CLAIM)

NOTICE IS HEREBY GIVEN THAT KENNECOTT EXPLORATION COMPANY, whose mailing address is 4700 Daybreak Parkway, South Jordan, Utah 84009 by its undersigned representative, makes this location of the MV458 Lode Mining Claim, in Santa Cruz County, Arizona.

The general course of the claim is from the North to South, and said claim is within the:

<u>Quarter</u>	<u>Section</u>	<u>Township</u>	<u>Range</u>
SW	8	22S	17E

Santa Cruz County, Arizona, G&SRM.


This claim is 1440 feet in length and 600 feet in width. This Notice of Location is posted on the centerline of the claim. The claim runs from the location monument on which this notice is posted 1420 feet in a northerly direction to the north endline, and 20 feet in a southerly direction to the south endline. The claim boundaries are marked by six monuments, one at each corner and one at the center of each endline. The location monument on which this notice is posted is situated within Section 8, Township 22S, Range 17E, Santa Cruz County, Arizona, G&SRM, and is approximately 57499 feet East and 36357 feet South from the NW corner of Section 9, T21S, R15E, Santa Cruz County, Arizona, G&SRM. Any overlaps onto pre-existing claims, private or State Land are acknowledged as pre-existing rights and that portion of said overlap is acknowledged as invalid.

The undersigned claims the ground as depicted on the map that is attached to a copy of this Notice of Location filed in the office of the Recorder, Santa Cruz County, Arizona.

The claim has been monumented in accordance with State and Federal law. Corner, end centers and location monuments are posts, 1-1/2" x 1-1/2" x 5' projecting at least 4' above the ground.

Located, dated and posted on the ground this 14th day of September, 2017.

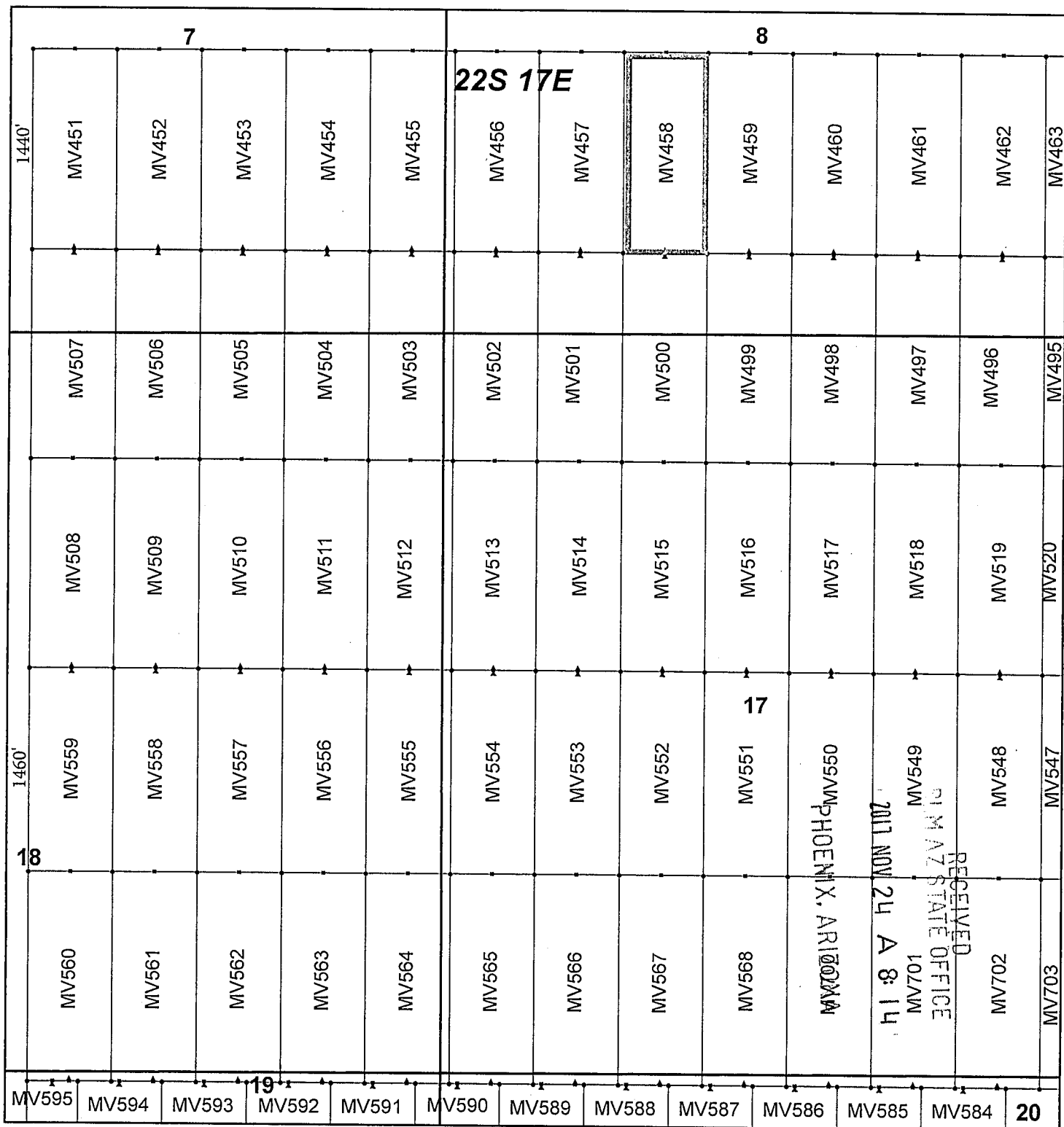
KENNECOTT EXPLORATION COMPANY



By: Erik Best, Operating Officer

RECEIVED
PHOENIX, ARIZONA
2017 NOV 24 A 8:14
PHOENIX, ARIZONA

AMC447219



Meadow Valley Claim Block, Arizona Map 1

Meadow Valley - MV Lode Mining Claims T22S, R17E G&SRM
Santa Cruz County, Arizona
Located September 14 - November 14, 2017

Monuments are 1-1/2" by 1-1/2" by 5' Wood Posts projecting at least four feet above the ground. Location Monuments are set 20' inside the Endline along the center of each claim, and are 1500' long X 600' wide unless otherwise depicted and as detailed in the attached Certificate of Location.

TIE POINT: The location monument of each claim is tied to the Northwest corner of Section 9, Township 21S, Range 15E, G&SRM, Santa Cruz County, Arizona, its distance as shown on the attached Certificate of Location. Bearings and distance are grid north.


Any overlap onto pre-existing claims, or Private Land, is acknowledged as non-locatable, and any overlapping portion is acknowledged as invalid.



Legend

- End Centers
- ▲ Location Monuments
- Corners
- Claim Boundary
- Section
- Township

1 in = 1,000 feet



Claims Filed By:
Kennecott Exploration Company
4700 Daybreak Parkway
South Jordan, UT 84009

M 11 17 21 8

When recorded return to:
Kennecott Exploration Company – Land Dept.
4700 Daybreak Parkway
South Jordan, UT 84009

ARIZONA NOTICE OF LOCATION
(LODE CLAIM)

NOTICE IS HEREBY GIVEN THAT KENNECOTT EXPLORATION COMPANY, whose mailing address is 4700 Daybreak Parkway, South Jordan, Utah 84009 by its undersigned representative, makes this location of the MV459 Lode Mining Claim, in Santa Cruz County, Arizona.

The general course of the claim is from the North to South, and said claim is within the:

<u>Quarter</u>	<u>Section</u>	<u>Township</u>	<u>Range</u>
SW	8	22S	17E

Santa Cruz County, Arizona, G&SRM.


This claim is 1440 feet in length and 600 feet in width. This Notice of Location is posted on the centerline of the claim. The claim runs from the location monument on which this notice is posted 1420 feet in a northerly direction to the north endline, and 20 feet in a southerly direction to the south endline. The claim boundaries are marked by six monuments, one at each corner and one at the center of each endline. The location monument on which this notice is posted is situated within Section 8, Township 22S, Range 17E, Santa Cruz County, Arizona, G&SRM, and is approximately 58099 feet East and 36357 feet South from the NW corner of Section 9, T21S, R15E, Santa Cruz County, Arizona, G&SRM. Any overlaps onto pre-existing claims, private or State Land are acknowledged as pre-existing rights and that portion of said overlap is acknowledged as invalid.

The undersigned claims the ground as depicted on the map that is attached to a copy of this Notice of Location filed in the office of the Recorder, Santa Cruz County, Arizona.

The claim has been monumented in accordance with State and Federal law. Corner, end centers and location monuments are posts, 1-1/2" x 1-1/2" x 5' projecting at least 4' above the ground.

Located, dated and posted on the ground this 14th day of September, 2017.

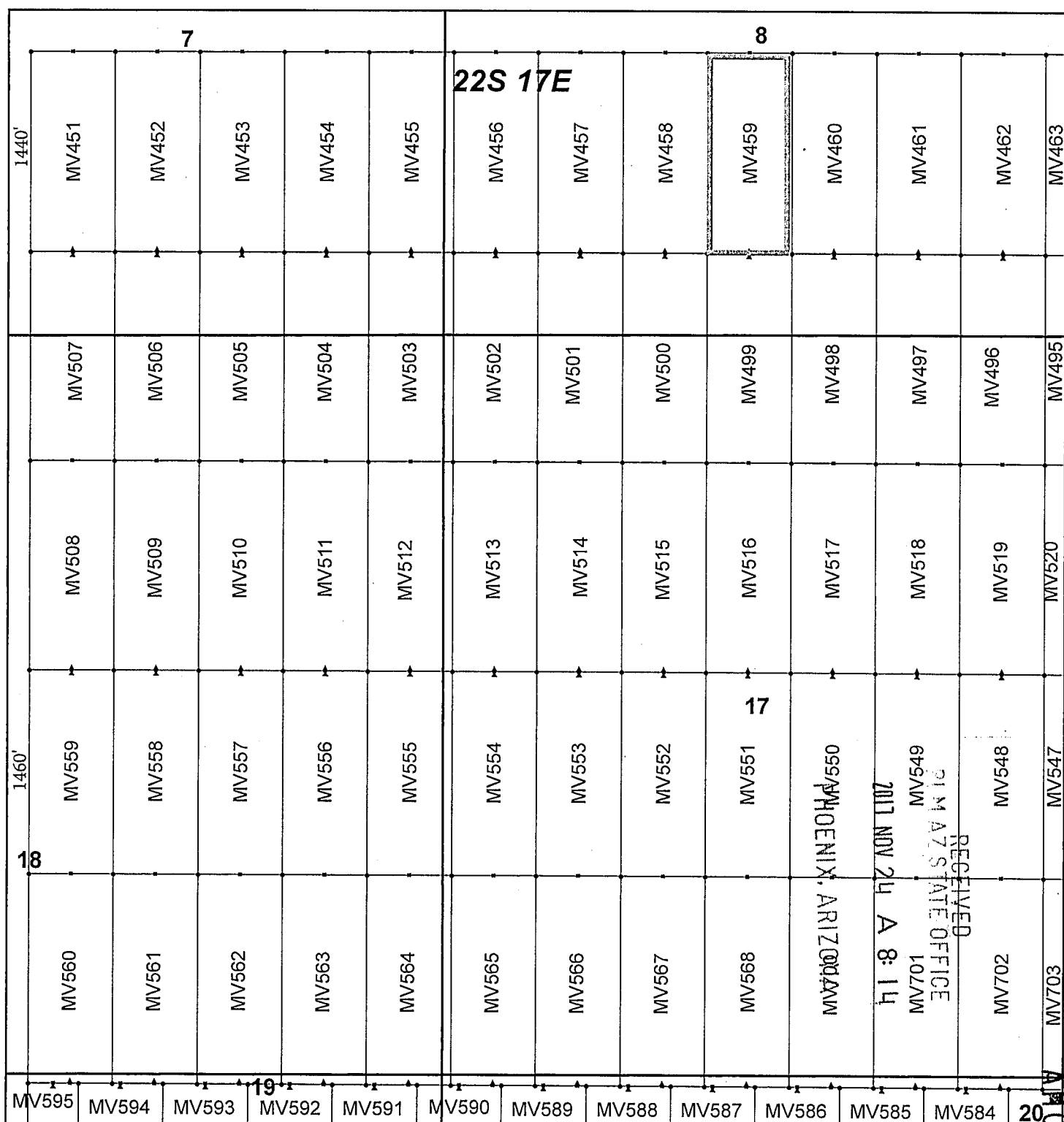
KENNECOTT EXPLORATION COMPANY



By: Erik Best, Operating Officer

RECEIVED
PHOENIX, ARIZONA
2017 NOV 24 A 8:14
PHOENIX, ARIZONA

AMC447220



Meadow Valley Claim Block, Arizona Map 1

Meadow Valley - MV Lode Mining Claims T22S, R17E G&SRM
 Santa Cruz County, Arizona
 Located September 14 - November 14, 2017

Monuments are 1-1/2" by 1-1/2" by 5' Wood Posts projecting at least four feet above the ground. Location Monuments are set 20' inside the Endline along the center of each claim, and are 1500' long X 600' wide unless otherwise depicted and as detailed in the attached Certificate of Location.

TIE POINT: The location monument of each claim is tied to the Northwest corner of Section 9, Township 21S, Range 15E, G&SRM, Santa Cruz County, Arizona, its distance as shown on the attached Certificate of Location. Bearings and distance are grid north.


Any overlap onto pre-existing claims, or Private Land, is acknowledged as non-locatable, and any overlapping portion is acknowledged as invalid.



Legend

- End Centers
- Location Monuments
- Corners
- Claim Boundary
- Section
- Township

1 in = 1,000 feet



Claims Filed By-
 Kennecott Exploration Company
 4700 Daybreak Parkway
 South Jordan, UT 84009

027 L h h 22

When recorded return to:
Kennecott Exploration Company – Land Dept.
4700 Daybreak Parkway
South Jordan, UT 84009

ARIZONA NOTICE OF LOCATION
(LODE CLAIM)

NOTICE IS HEREBY GIVEN THAT KENNECOTT EXPLORATION COMPANY, whose mailing address is 4700 Daybreak Parkway, South Jordan, Utah 84009 by its undersigned representative, makes this location of the MV460 Lode Mining Claim, in Santa Cruz County, Arizona.

The general course of the claim is from the North to South, and said claim is within the:

<u>Quarter</u>	<u>Section</u>	<u>Township</u>	<u>Range</u>
SE	8	22S	17E
SW	8	22S	17E

Santa Cruz County, Arizona, G&SRM.

This claim is 1440 feet in length and 600 feet in width. This Notice of Location is posted on the centerline of the claim. The claim runs from the location monument on which this notice is posted 1420 feet in a northerly direction to the north endline, and 20 feet in a southerly direction to the south endline. The claim boundaries are marked by six monuments, one at each corner and one at the center of each endline. The location monument on which this notice is posted is situated within Section 8, Township 22S, Range 17E, Santa Cruz County, Arizona, G&SRM, and is approximately 58699 feet East and 36357 feet South from the NW corner of Section 9, T21S, R15E, Santa Cruz County, Arizona, G&SRM. Any overlaps onto pre-existing claims, private or State Land are acknowledged as pre-existing rights and that portion of said overlap is acknowledged as invalid.

The undersigned claims the ground as depicted on the map that is attached to a copy of this Notice of Location filed in the office of the Recorder, Santa Cruz County, Arizona.

The claim has been monumented in accordance with State and Federal law. Corner, end centers and location monuments are posts, 1-1/2" x 1-1/2" x 5' projecting at least 4' above the ground.

Located, dated and posted on the ground this 14th day of September, 2017.

KENNECOTT EXPLORATION COMPANY



By: Erik Best, Operating Officer

RECEIVED
D.M. AZ STATE OFFICE
2017 NOV 24 A 8:14
PHOENIX, ARIZONA

AMC447221

When recorded return to:
Kennecott Exploration Company – Land Dept.
4700 Daybreak Parkway
South Jordan, UT 84009

ARIZONA NOTICE OF LOCATION
(LODE CLAIM)

NOTICE IS HEREBY GIVEN THAT KENNECOTT EXPLORATION COMPANY, whose mailing address is 4700 Daybreak Parkway, South Jordan, Utah 84009 by its undersigned representative, makes this location of the MV461 Lode Mining Claim, in Santa Cruz County, Arizona.

The general course of the claim is from the North to South, and said claim is within the:

<u>Quarter</u>	<u>Section</u>	<u>Township</u>	<u>Range</u>
SE	8	22S	17E

Santa Cruz County, Arizona, G&SRM.


This claim is 1440 feet in length and 600 feet in width. This Notice of Location is posted on the centerline of the claim. The claim runs from the location monument on which this notice is posted 1420 feet in a northerly direction to the north endline, and 20 feet in a southerly direction to the south endline. The claim boundaries are marked by six monuments, one at each corner and one at the center of each endline. The location monument on which this notice is posted is situated within Section 8, Township 22S, Range 17E, Santa Cruz County, Arizona, G&SRM, and is approximately 59299 feet East and 36357 feet South from the NW corner of Section 9, T21S, R15E, Santa Cruz County, Arizona, G&SRM. Any overlaps onto pre-existing claims, private or State Land are acknowledged as pre-existing rights and that portion of said overlap is acknowledged as invalid.

The undersigned claims the ground as depicted on the map that is attached to a copy of this Notice of Location filed in the office of the Recorder, Santa Cruz County, Arizona.

The claim has been monumented in accordance with State and Federal law. Corner, end centers and location monuments are posts, 1-1/2" x 1-1/2" x 5' projecting at least 4' above the ground.

Located, dated and posted on the ground this 14th day of September, 2017.

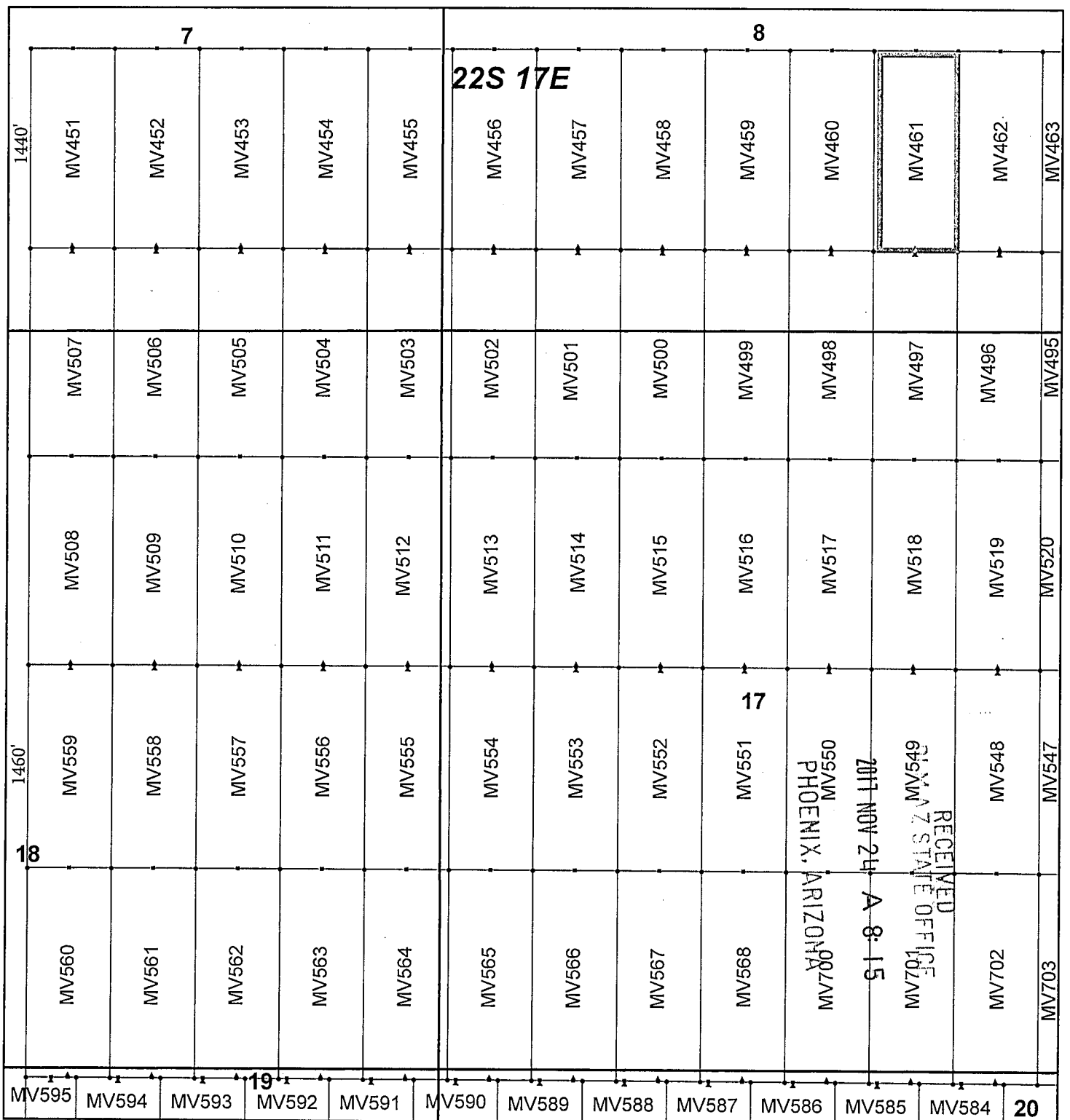
KENNECOTT EXPLORATION COMPANY



By: Erik Best, Operating Officer

RECEIVED
91 M AZ STATE OFFICE
2017 NOV 24 A 8:15
PHOENIX, ARIZONA

AMC447222



Meadow Valley Claim Block, Arizona Map 1

Meadow Valley - MV Lode Mining Claims T22S, R17E G&SRM
 Santa Cruz County, Arizona
 Located September 14 - November 14, 2017

Monuments are 1-1/2" by 1-1/2" by 5' Wood Posts projecting at least four feet above the ground. Location Monuments are set 20' inside the Endline along the center of each claim, and are 1500' long X 600' wide unless otherwise depicted and as detailed in the attached Certificate of Location.

TIE POINT: The location monument of each claim is tied to the Northwest corner of Section 9, Township 21S, Range 15E, G&SRM, Santa Cruz County, Arizona, its distance as shown on the attached Certificate of Location. Bearings and distance are grid north.


Any overlap onto pre-existing claims, or Private Land, is acknowledged as non-locatable, and any overlapping portion is acknowledged as invalid.



Legend

- End Centers
- ▲ Location Monuments
- Corners
- Claim Boundary
- Section
- Township

1 in = 1,000 feet



Claims Filed By-
 Kennecott Exploration Company
 4700 Daybreak Parkway
 South Jordan, UT 84009

When recorded return to:
Kennecott Exploration Company – Land Dept.
4700 Daybreak Parkway
South Jordan, UT 84009

ARIZONA NOTICE OF LOCATION
(LODE CLAIM)

NOTICE IS HEREBY GIVEN THAT KENNECOTT EXPLORATION COMPANY, whose mailing address is 4700 Daybreak Parkway, South Jordan, Utah 84009 by its undersigned representative, makes this location of the MV462 Lode Mining Claim, in Santa Cruz County, Arizona.

The general course of the claim is from the North to South, and said claim is within the:

<u>Quarter</u>	<u>Section</u>	<u>Township</u>	<u>Range</u>
SE	8	22S	17E

Santa Cruz County, Arizona, G&SRM.

This claim is 1440 feet in length and 600 feet in width. This Notice of Location is posted on the centerline of the claim. The claim runs from the location monument on which this notice is posted 1420 feet in a northerly direction to the north endline, and 20 feet in a southerly direction to the south endline. The claim boundaries are marked by six monuments, one at each corner and one at the center of each endline. The location monument on which this notice is posted is situated within Section 8, Township 22S, Range 17E, Santa Cruz County, Arizona, G&SRM, and is approximately 59899 feet East and 36357 feet South from the NW corner of Section 9, T21S, R15E, Santa Cruz County, Arizona, G&SRM. Any overlaps onto pre-existing claims, private or State Land are acknowledged as pre-existing rights and that portion of said overlap is acknowledged as invalid.

The undersigned claims the ground as depicted on the map that is attached to a copy of this Notice of Location filed in the office of the Recorder, Santa Cruz County, Arizona.

The claim has been monumented in accordance with State and Federal law. Corner, end centers and location monuments are posts, 1-1/2" x 1-1/2" x 5' projecting at least 4' above the ground.

Located, dated and posted on the ground this 14th day of September, 2017.

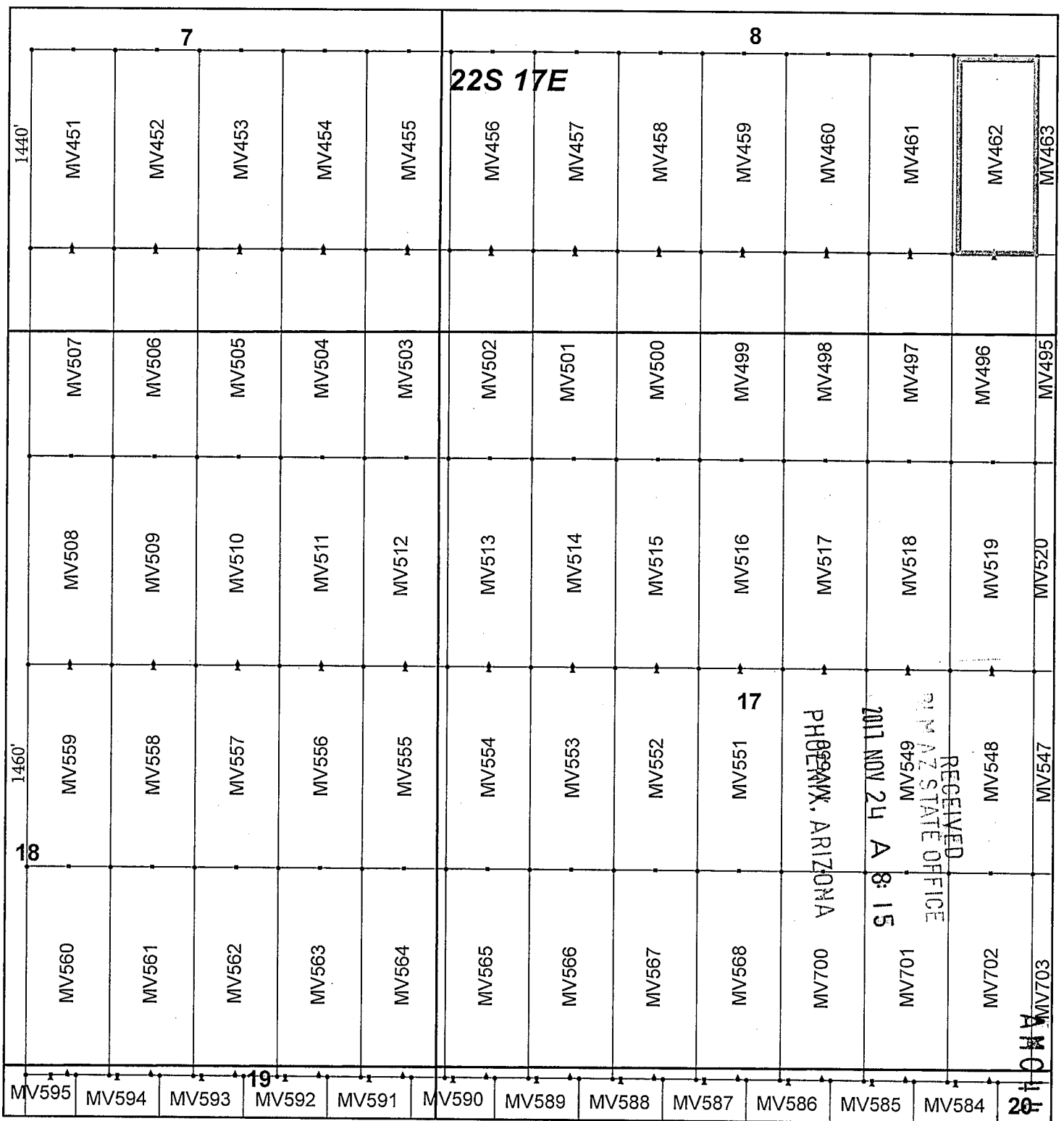
KENNECOTT EXPLORATION COMPANY



By: Erik Best, Operating Officer

RECEIVED
PHOENIX, ARIZONA
2011 NOV 24 A 8:15
M AZ STATE OFFICE

AMC447223



Meadow Valley Claim Block, Arizona Map 1

Meadow Valley - MV Lode Mining Claims T22S, R17E G&SRM
 Santa Cruz County, Arizona
 Located September 14 - November 14, 2017

Monuments are 1-1/2" by 1-1/2" by 5' Wood Posts projecting at least four feet above the ground. Location Monuments are set 20' inside the Endline along the center of each claim, and are 1500' long X 600' wide unless otherwise depicted and as detailed in the attached Certificate of Location.

TIE POINT: The location monument of each claim is tied to the Northwest corner of Section 9, Township 21S, Range 15E, G&SRM, Santa Cruz County, Arizona, its distance as shown on the attached Certificate of Location. Bearings and distance are grid north.


Any overlap onto pre-existing claims, or Private Land, is acknowledged as non-locatable, and any overlapping portion is acknowledged as invalid.



Legend

- End Centers
- ▲ Location Monuments
- Corners
- Claim Boundary
- Section
- Township

1 in = 1,000 feet



Claims Filed By-
 Kennecott Exploration Company
 4700 Daybreak Parkway
 South Jordan, UT 84009

7223

When recorded return to:
Kennecott Exploration Company – Land Dept.
4700 Daybreak Parkway
South Jordan, UT 84009

ARIZONA NOTICE OF LOCATION
(LODE CLAIM)

NOTICE IS HEREBY GIVEN THAT KENNECOTT EXPLORATION COMPANY, whose mailing address is 4700 Daybreak Parkway, South Jordan, Utah 84009 by its undersigned representative, makes this location of the MV463 Lode Mining Claim, in Santa Cruz County, Arizona.

The general course of the claim is from the North to South, and said claim is within the:

<u>Quarter</u>	<u>Section</u>	<u>Township</u>	<u>Range</u>
SE	8	22S	17E

Santa Cruz County, Arizona, G&SRM.

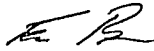
This claim is 1440 feet in length and 600 feet in width. This Notice of Location is posted on the centerline of the claim. The claim runs from the location monument on which this notice is posted 1420 feet in a northerly direction to the north endline, and 20 feet in a southerly direction to the south endline. The claim boundaries are marked by six monuments, one at each corner and one at the center of each endline. The location monument on which this notice is posted is situated within Section 8, Township 22S, Range 17E, Santa Cruz County, Arizona, G&SRM, and is approximately 60499 feet East and 36357 feet South from the NW corner of Section 9, T21S, R15E, Santa Cruz County, Arizona, G&SRM. Any overlaps onto pre-existing claims, private or State Land are acknowledged as pre-existing rights and that portion of said overlap is acknowledged as invalid.

The undersigned claims the ground as depicted on the map that is attached to a copy of this Notice of Location filed in the office of the Recorder, Santa Cruz County, Arizona.

The claim has been monumented in accordance with State and Federal law. Corner, end centers and location monuments are posts, 1-1/2" x 1-1/2" x 5' projecting at least 4' above the ground.

Located, dated and posted on the ground this 14th day of September, 2017.

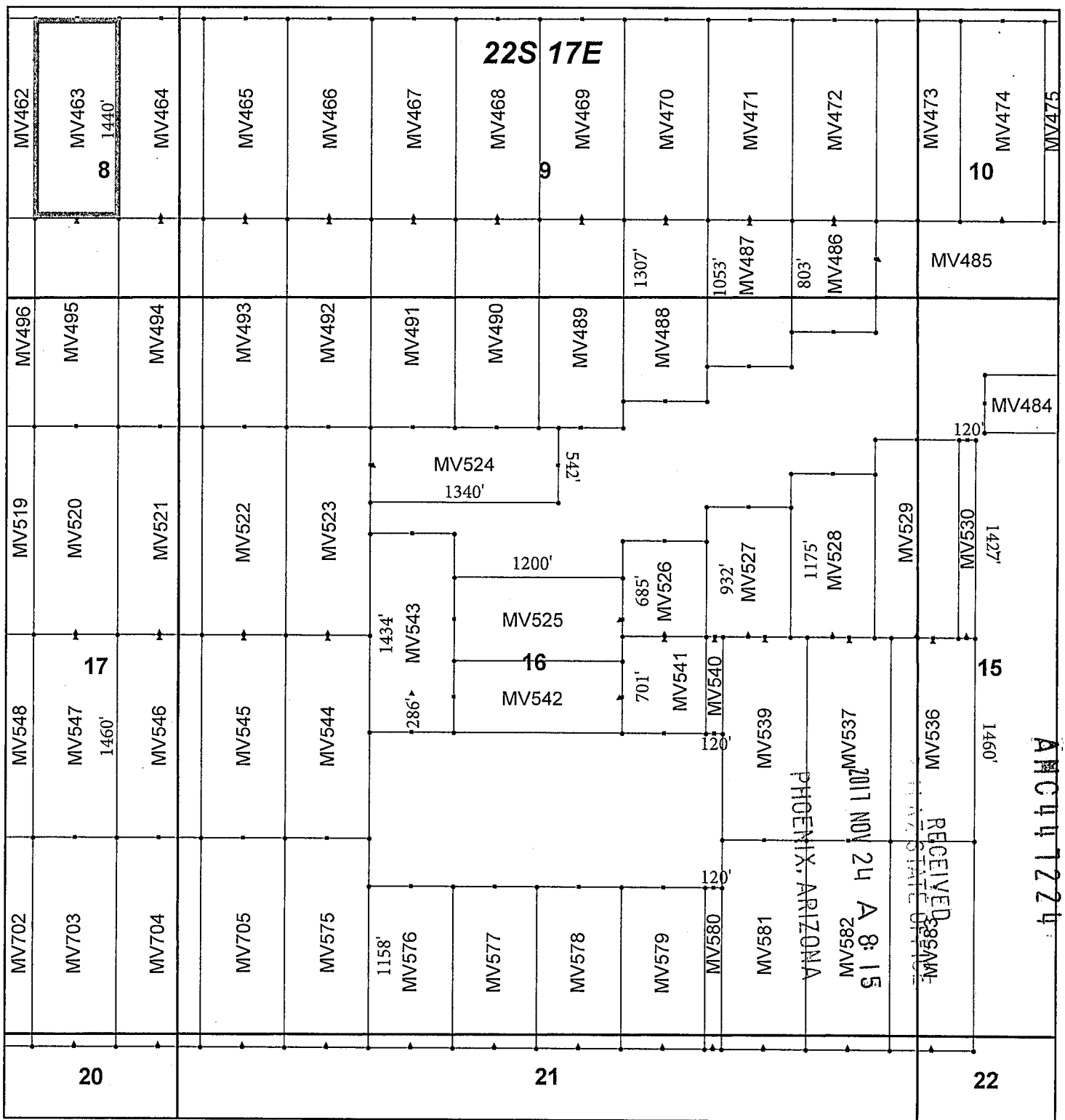
KENNECOTT EXPLORATION COMPANY



By: Erik Best, Operating Officer

RECEIVED
PHOENIX, ARIZONA
2017 NOV 24 A 8:15
PHOENIX, ARIZONA

AH0447224



Meadow Valley Claim Block, Arizona Map 2

Meadow Valley - MV Lode Mining Claims T22S, R17E, G&SRM
 Santa Cruz County, Arizona
 Located September 14 - November 14, 2017

Monuments are 1-1/2" by 1-1/2" by 5' Wood Posts projecting at least four feet above the ground. Location Monuments are set 20' inside the Endline along the center of each claim, and are 1500' long X 600' wide unless otherwise depicted and as detailed in the attached Certificate of Location.

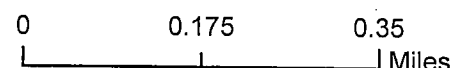
TIE POINT: The location monument of each claim is tied to the Northwest corner of Section 9, Township 21S, Range 15E, G&SRM, Santa Cruz County, Arizona, its distance as shown on the attached Certificate of Location. Bearings and distance are grid north.

Any overlap onto pre-existing claims, or Private Land, is acknowledged as non-locatable, and any overlapping portion is acknowledged as invalid.

Legend

- End Centers
- ▲ Location Monuments
- Corners
- ▭ Claim Boundary
- ▭ Section
- ▭ Township

1 in = 1,000 feet



Claims Filed By-
 Kennecott Exploration Company
 4700 Daybreak Parkway
 South Jordan, UT 84009

When recorded return to:
Kennecott Exploration Company – Land Dept.
4700 Daybreak Parkway
South Jordan, UT 84009

ARIZONA NOTICE OF LOCATION
(LODE CLAIM)

NOTICE IS HEREBY GIVEN THAT KENNECOTT EXPLORATION COMPANY, whose mailing address is 4700 Daybreak Parkway, South Jordan, Utah 84009 by its undersigned representative, makes this location of the MV464 Lode Mining Claim, in Santa Cruz County, Arizona.

The general course of the claim is from the North to South, and said claim is within the:

<u>Quarter</u>	<u>Section</u>	<u>Township</u>	<u>Range</u>
SE	8	22S	17E
SW	9	22S	17E

Santa Cruz County, Arizona, G&SRM.


This claim is 1440 feet in length and 600 feet in width. This Notice of Location is posted on the centerline of the claim. The claim runs from the location monument on which this notice is posted 1420 feet in a northerly direction to the north endline, and 20 feet in a southerly direction to the south endline. The claim boundaries are marked by six monuments, one at each corner and one at the center of each endline. The location monument on which this notice is posted is situated within Section 8, Township 22S, Range 17E, Santa Cruz County, Arizona, G&SRM, and is approximately 61099 feet East and 36357 feet South from the NW corner of Section 9, T21S, R15E, Santa Cruz County, Arizona, G&SRM. Any overlaps onto pre-existing claims, private or State Land are acknowledged as pre-existing rights and that portion of said overlap is acknowledged as invalid.

The undersigned claims the ground as depicted on the map that is attached to a copy of this Notice of Location filed in the office of the Recorder, Santa Cruz County, Arizona.

The claim has been monumented in accordance with State and Federal law. Corner, end centers and location monuments are posts, 1-1/2" x 1-1/2" x 5' projecting at least 4' above the ground.

Located, dated and posted on the ground this 14th day of September, 2017.

KENNECOTT EXPLORATION COMPANY



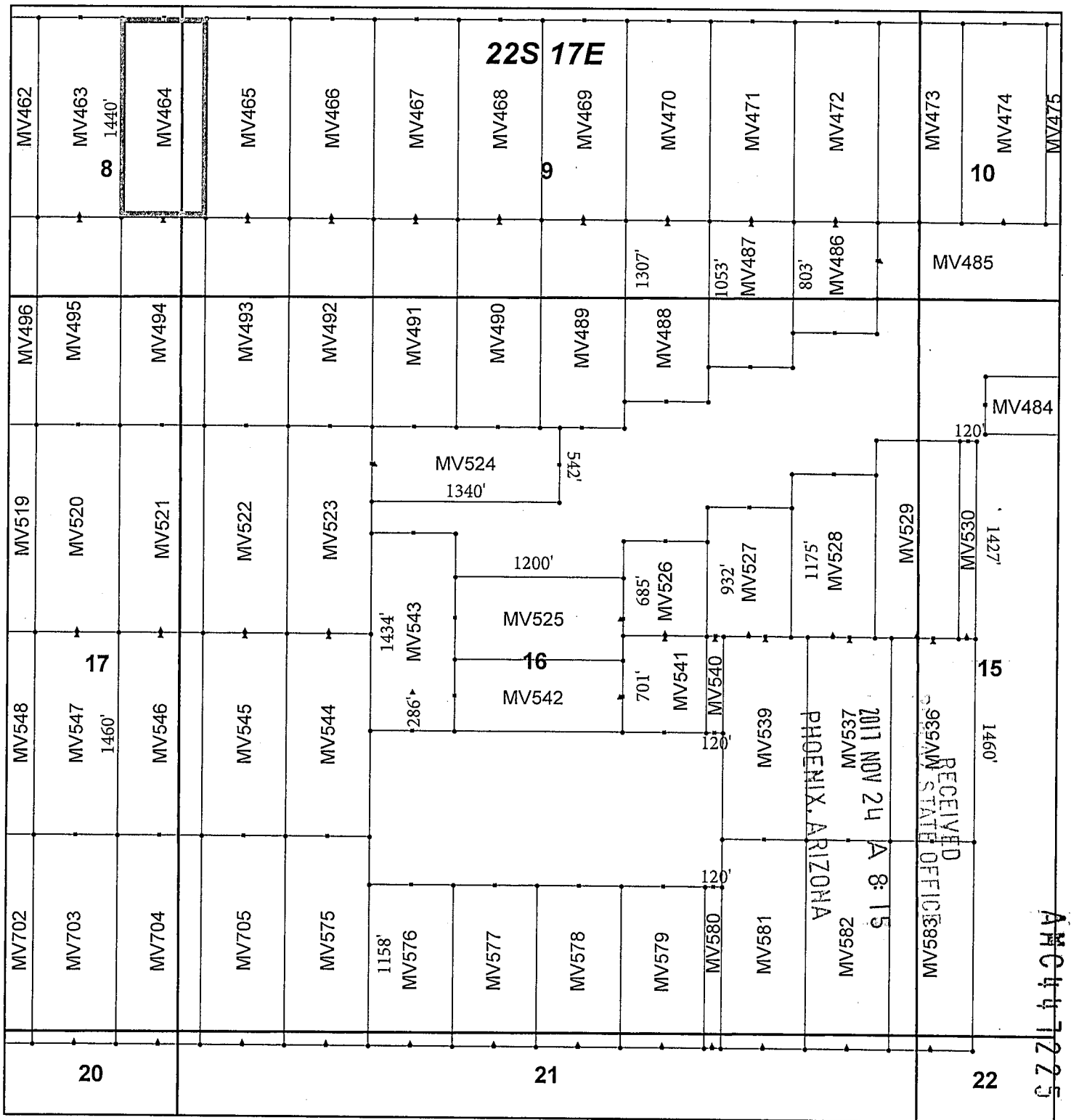
By: Erik Best, Operating Officer

PHOENIX, ARIZONA

2017 NOV 24 A 8:15

RECEIVED
PHOENIX STATE OFFICE

AMC 447225



Meadow Valley Claim Block, Arizona Map 2

Meadow Valley - MV Lode Mining Claims T22S, R17E, G&SRM
 Santa Cruz County, Arizona
 Located September 14 - November 14, 2017

Monuments are 1-1/2" by 1-1/2" by 5' Wood Posts projecting at least four feet above the ground. Location Monuments are set 20' inside the Endline along the center of each claim, and are 1500' long X 600' wide unless otherwise depicted and as detailed in the attached Certificate of Location.


TIE POINT: The location monument of each claim is tied to the Northwest corner of Section 9, Township 21S, Range 15E, G&SRM, Santa Cruz County, Arizona, its distance as shown on the attached Certificate of Location. Bearings and distance are grid north.

Any overlap onto pre-existing claims, or Private Land, is acknowledged as non-locatable, and any overlapping portion is acknowledged as invalid.

Legend

- End Centers
- ▲ Location Monuments
- Corners
- Claim Boundary
- Section
- Township

1 in = 1,000 feet



Claims Filed By-
 Kennecott Exploration Company
 4700 Daybreak Parkway
 South Jordan, UT 84009

When recorded return to:
Kennecott Exploration Company – Land Dept.
4700 Daybreak Parkway
South Jordan, UT 84009

ARIZONA NOTICE OF LOCATION
(LODE CLAIM)

NOTICE IS HEREBY GIVEN THAT KENNECOTT EXPLORATION COMPANY, whose mailing address is 4700 Daybreak Parkway, South Jordan, Utah 84009 by its undersigned representative, makes this location of the MV465 Lode Mining Claim, in Santa Cruz County, Arizona.

The general course of the claim is from the North to South, and said claim is within the:

<u>Quarter</u>	<u>Section</u>	<u>Township</u>	<u>Range</u>
SW	9	22S	17E

Santa Cruz County, Arizona, G&SRM.


This claim is 1440 feet in length and 600 feet in width. This Notice of Location is posted on the centerline of the claim. The claim runs from the location monument on which this notice is posted 1420 feet in a northerly direction to the north endline, and 20 feet in a southerly direction to the south endline. The claim boundaries are marked by six monuments, one at each corner and one at the center of each endline. The location monument on which this notice is posted is situated within Section 9, Township 22S, Range 17E, Santa Cruz County, Arizona, G&SRM, and is approximately 61699 feet East and 36357 feet South from the NW corner of Section 9, T21S, R15E, Santa Cruz County, Arizona, G&SRM. Any overlaps onto pre-existing claims, private or State Land are acknowledged as pre-existing rights and that portion of said overlap is acknowledged as invalid.

The undersigned claims the ground as depicted on the map that is attached to a copy of this Notice of Location filed in the office of the Recorder, Santa Cruz County, Arizona.

The claim has been monumented in accordance with State and Federal law. Corner, end centers and location monuments are posts, 1-1/2" x 1-1/2" x 5' projecting at least 4' above the ground.

Located, dated and posted on the ground this 14th day of September, 2017.

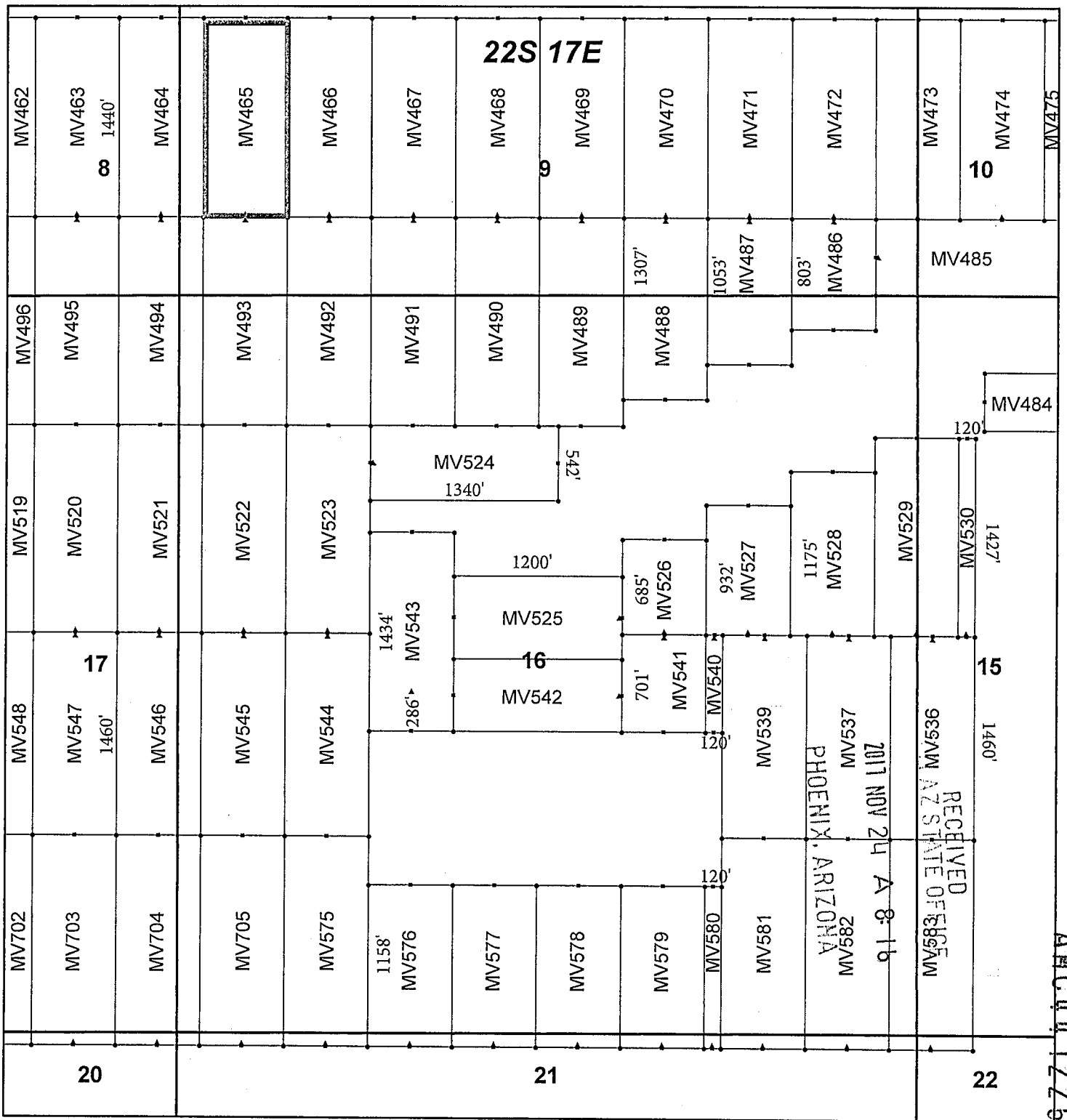
KENNECOTT EXPLORATION COMPANY



By: Erik Best, Operating Officer

RECEIVED
SANTA CRUZ STATE OFFICE
2017 NOV 24 A 8:15
PHOENIX, ARIZONA

AMC447226



Meadow Valley Claim Block, Arizona Map 2

Meadow Valley - MV Lode Mining Claims T22S, R17E, G&SRM
 Santa Cruz County, Arizona
 Located September 14 - November 14, 2017

Monuments are 1-1/2" by 1-1/2" by 5' Wood Posts projecting at least four feet above the ground. Location Monuments are set 20' inside the Endline along the center of each claim, and are 1500' long X 600' wide unless otherwise depicted and as detailed in the attached Certificate of Location.


TIE POINT: The location monument of each claim is tied to the Northwest corner of Section 9, Township 21S, Range 15E, G&SRM, Santa Cruz County, Arizona, its distance as shown on the attached Certificate of Location. Bearings and distance are grid north.

Any overlap onto pre-existing claims, or Private Land, is acknowledged as non-locatable, and any overlapping portion is acknowledged as invalid.

Legend

- End Centers
- ▲ Location Monuments
- Corners
- ▭ Claim Boundary
- ▭ Section
- ▭ Township

1 in = 1,000 feet



Claims Filed By:
 Kennecott Exploration Company
 4700 Daybreak Parkway
 South Jordan, UT 84009

When recorded return to:
Kennecott Exploration Company – Land Dept.
4700 Daybreak Parkway
South Jordan, UT 84009

ARIZONA NOTICE OF LOCATION
(LODE CLAIM)

NOTICE IS HEREBY GIVEN THAT KENNECOTT EXPLORATION COMPANY, whose mailing address is 4700 Daybreak Parkway, South Jordan, Utah 84009 by its undersigned representative, makes this location of the MV466 Lode Mining Claim, in Santa Cruz County, Arizona.

The general course of the claim is from the North to South, and said claim is within the:

<u>Quarter</u>	<u>Section</u>	<u>Township</u>	<u>Range</u>
SW	9	22S	17E

Santa Cruz County, Arizona, G&SRM.


This claim is 1440 feet in length and 600 feet in width. This Notice of Location is posted on the centerline of the claim. The claim runs from the location monument on which this notice is posted 1420 feet in a northerly direction to the north endline, and 20 feet in a southerly direction to the south endline. The claim boundaries are marked by six monuments, one at each corner and one at the center of each endline. The location monument on which this notice is posted is situated within Section 9, Township 22S, Range 17E, Santa Cruz County, Arizona, G&SRM, and is approximately 62299 feet East and 36357 feet South from the NW corner of Section 9, T21S, R15E, Santa Cruz County, Arizona, G&SRM. Any overlaps onto pre-existing claims, private or State Land are acknowledged as pre-existing rights and that portion of said overlap is acknowledged as invalid.

The undersigned claims the ground as depicted on the map that is attached to a copy of this Notice of Location filed in the office of the Recorder, Santa Cruz County, Arizona.

The claim has been monumented in accordance with State and Federal law. Corner, end centers and location monuments are posts, 1-1/2" x 1-1/2" x 5' projecting at least 4' above the ground.

Located, dated and posted on the ground this 14th day of September, 2017.

KENNECOTT EXPLORATION COMPANY



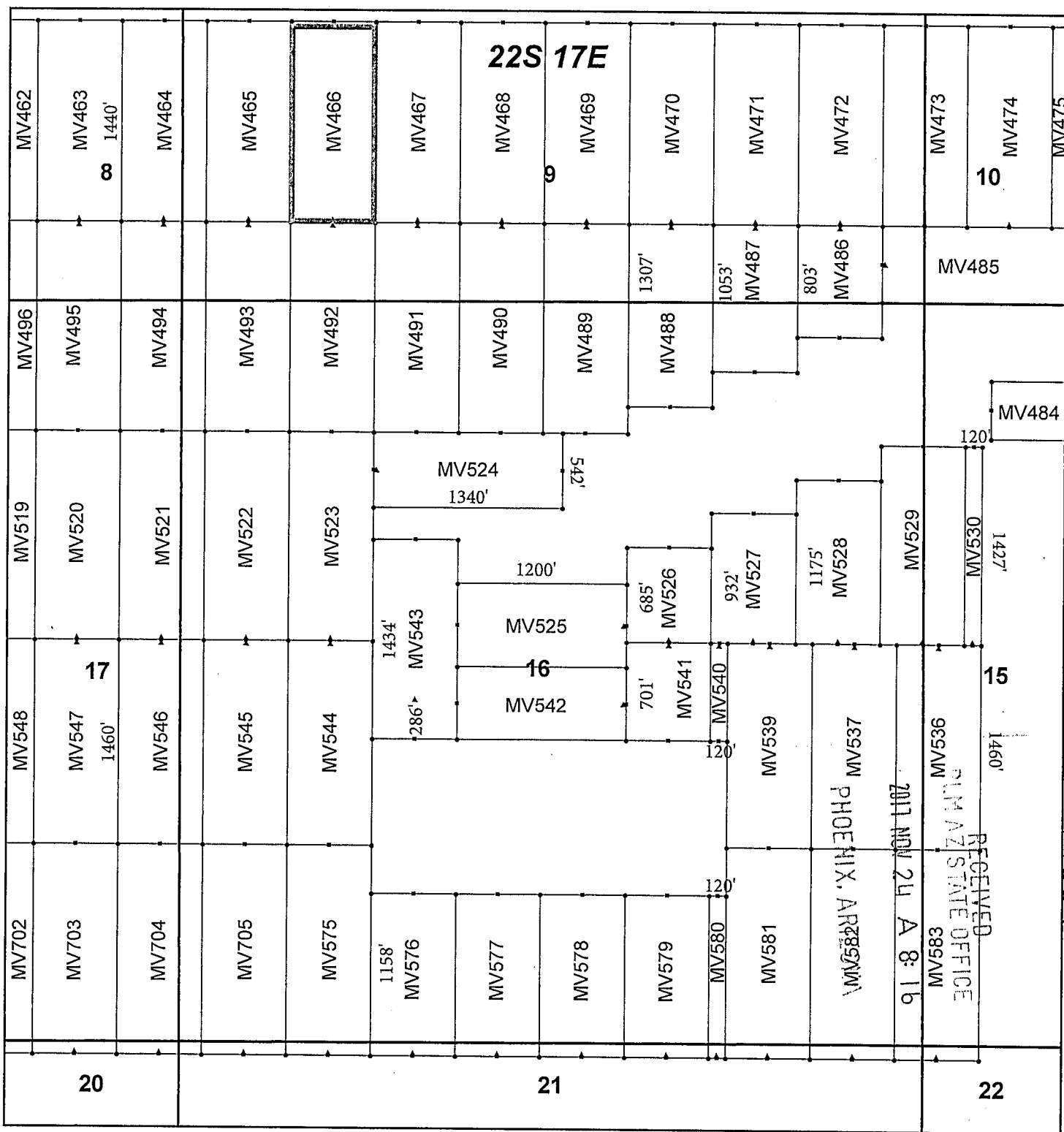
By: Erik Best, Operating Officer

PHOENIX, ARIZONA

2017 NOV 24 A 8:16

RECEIVED
911 M AZ STATE OFFICE

AMC 447227



ARCH 17 2017

Meadow Valley Claim Block, Arizona Map 2

Meadow Valley - MV Lode Mining Claims T22S, R17E, G&SRM
 Santa Cruz County, Arizona
 Located September 14 - November 14, 2017

Monuments are 1-1/2" by 1-1/2" by 5' Wood Posts projecting at least four feet above the ground. Location Monuments are set 20' inside the Endline along the center of each claim, and are 1500' long X 600' wide unless otherwise depicted and as detailed in the attached Certificate of Location.

TIE POINT: The location monument of each claim is tied to the Northwest corner of Section 9, Township 21S, Range 15E, G&SRM, Santa Cruz County, Arizona, its distance as shown on the attached Certificate of Location. Bearings and distance are grid north.

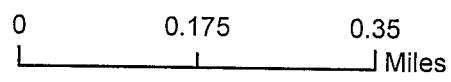
Any overlap onto pre-existing claims, or Private Land, is acknowledged as non-locatable, and any overlapping portion is acknowledged as invalid.



Legend

- End Centers
- ▲ Location Monuments
- Corners
- Claim Boundary
- Section
- Township

1 in = 1,000 feet



Claims Filed By-
 Kennecott Exploration Company
 4700 Daybreak Parkway
 South Jordan, UT 84009

When recorded return to:
Kennecott Exploration Company – Land Dept.
4700 Daybreak Parkway
South Jordan, UT 84009

ARIZONA NOTICE OF LOCATION
(LODE CLAIM)

NOTICE IS HEREBY GIVEN THAT KENNECOTT EXPLORATION COMPANY, whose mailing address is 4700 Daybreak Parkway, South Jordan, Utah 84009 by its undersigned representative, makes this location of the MV467 Lode Mining Claim, in Santa Cruz County, Arizona.

The general course of the claim is from the North to South, and said claim is within the:

<u>Quarter</u>	<u>Section</u>	<u>Township</u>	<u>Range</u>
SW	9	22S	17E

Santa Cruz County, Arizona, G&SRM.

This claim is 1440 feet in length and 600 feet in width. This Notice of Location is posted on the centerline of the claim. The claim runs from the location monument on which this notice is posted 1420 feet in a northerly direction to the north endline, and 20 feet in a southerly direction to the south endline. The claim boundaries are marked by six monuments, one at each corner and one at the center of each endline. The location monument on which this notice is posted is situated within Section 9, Township 22S, Range 17E, Santa Cruz County, Arizona, G&SRM, and is approximately 62899 feet East and 36357 feet South from the NW corner of Section 9, T21S, R15E, Santa Cruz County, Arizona, G&SRM. Any overlaps onto pre-existing claims, private or State Land are acknowledged as pre-existing rights and that portion of said overlap is acknowledged as invalid.

The undersigned claims the ground as depicted on the map that is attached to a copy of this Notice of Location filed in the office of the Recorder, Santa Cruz County, Arizona.

The claim has been monumented in accordance with State and Federal law. Corner, end centers and location monuments are posts, 1-1/2" x 1-1/2" x 5' projecting at least 4' above the ground.

Located, dated and posted on the ground this 14th day of September, 2017.

KENNECOTT EXPLORATION COMPANY



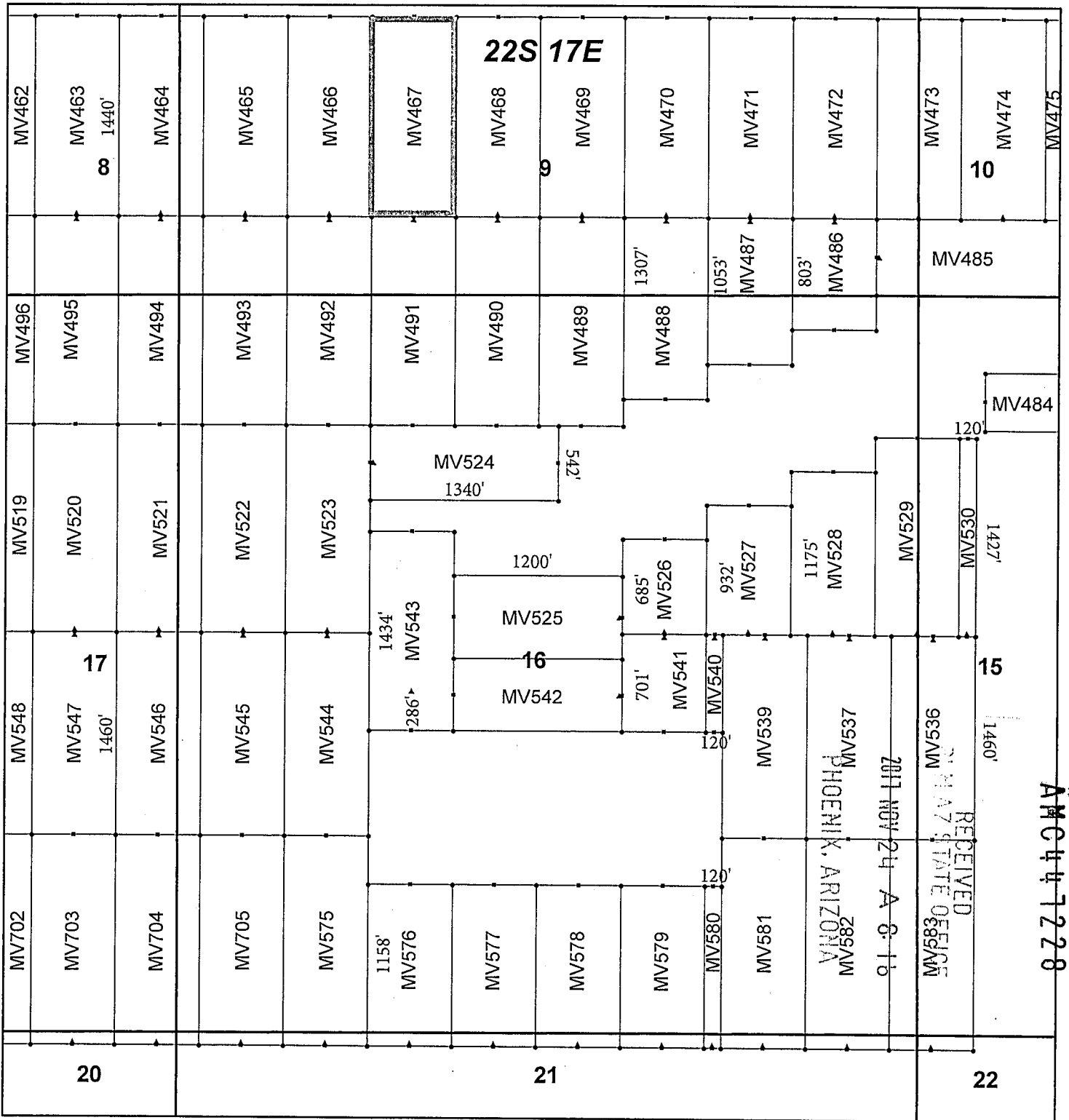
By: Erik Best, Operating Officer

PHOENIX, ARIZONA

2017 NOV 24 A 8:16

RECEIVED
PHOENIX STATE OFFICE

AMC447228



Meadow Valley Claim Block, Arizona Map 2

Meadow Valley - MV Lode Mining Claims T22S, R17E, G&SRM
 Santa Cruz County, Arizona
 Located September 14 - November 14, 2017

Monuments are 1-1/2" by 1-1/2" by 5' Wood Posts projecting at least four feet above the ground. Location Monuments are set 20' inside the Endline along the center of each claim, and are 1500' long X 600' wide unless otherwise depicted and as detailed in the attached Certificate of Location.


TIE POINT: The location monument of each claim is tied to the Northwest corner of Section 9, Township 21S, Range 15E, G&SRM, Santa Cruz County, Arizona, its distance as shown on the attached Certificate of Location. Bearings and distance are grid north.

Any overlap onto pre-existing claims, or Private Land, is acknowledged as non-locatable, and any overlapping portion is acknowledged as invalid.

Legend

- End Centers
- ▲ Location Monuments
- Corners
- Claim Boundary
- Section
- Township

1 in = 1,000 feet



Claims Filed By-
 Kennecott Exploration Company
 4700 Daybreak Parkway
 South Jordan, UT 84009

When recorded return to:
Kennecott Exploration Company – Land Dept.
4700 Daybreak Parkway
South Jordan, UT 84009

ARIZONA NOTICE OF LOCATION
(LODE CLAIM)

NOTICE IS HEREBY GIVEN THAT KENNECOTT EXPLORATION COMPANY, whose mailing address is 4700 Daybreak Parkway, South Jordan, Utah 84009 by its undersigned representative, makes this location of the MV468 Lode Mining Claim, in Santa Cruz County, Arizona.

The general course of the claim is from the North to South, and said claim is within the:

<u>Quarter</u>	<u>Section</u>	<u>Township</u>	<u>Range</u>
SW	9	22S	17E

Santa Cruz County, Arizona, G&SRM.


This claim is 1440 feet in length and 600 feet in width. This Notice of Location is posted on the centerline of the claim. The claim runs from the location monument on which this notice is posted 1420 feet in a northerly direction to the north endline, and 20 feet in a southerly direction to the south endline. The claim boundaries are marked by six monuments, one at each corner and one at the center of each endline. The location monument on which this notice is posted is situated within Section 9, Township 22S, Range 17E, Santa Cruz County, Arizona, G&SRM, and is approximately 63499 feet East and 36357 feet South from the NW corner of Section 9, T21S, R15E, Santa Cruz County, Arizona, G&SRM. Any overlaps onto pre-existing claims, private or State Land are acknowledged as pre-existing rights and that portion of said overlap is acknowledged as invalid.

The undersigned claims the ground as depicted on the map that is attached to a copy of this Notice of Location filed in the office of the Recorder, Santa Cruz County, Arizona.

The claim has been monumented in accordance with State and Federal law. Corner, end centers and location monuments are posts, 1-1/2" x 1-1/2" x 5' projecting at least 4' above the ground.

Located, dated and posted on the ground this 14th day of September, 2017.

KENNECOTT EXPLORATION COMPANY



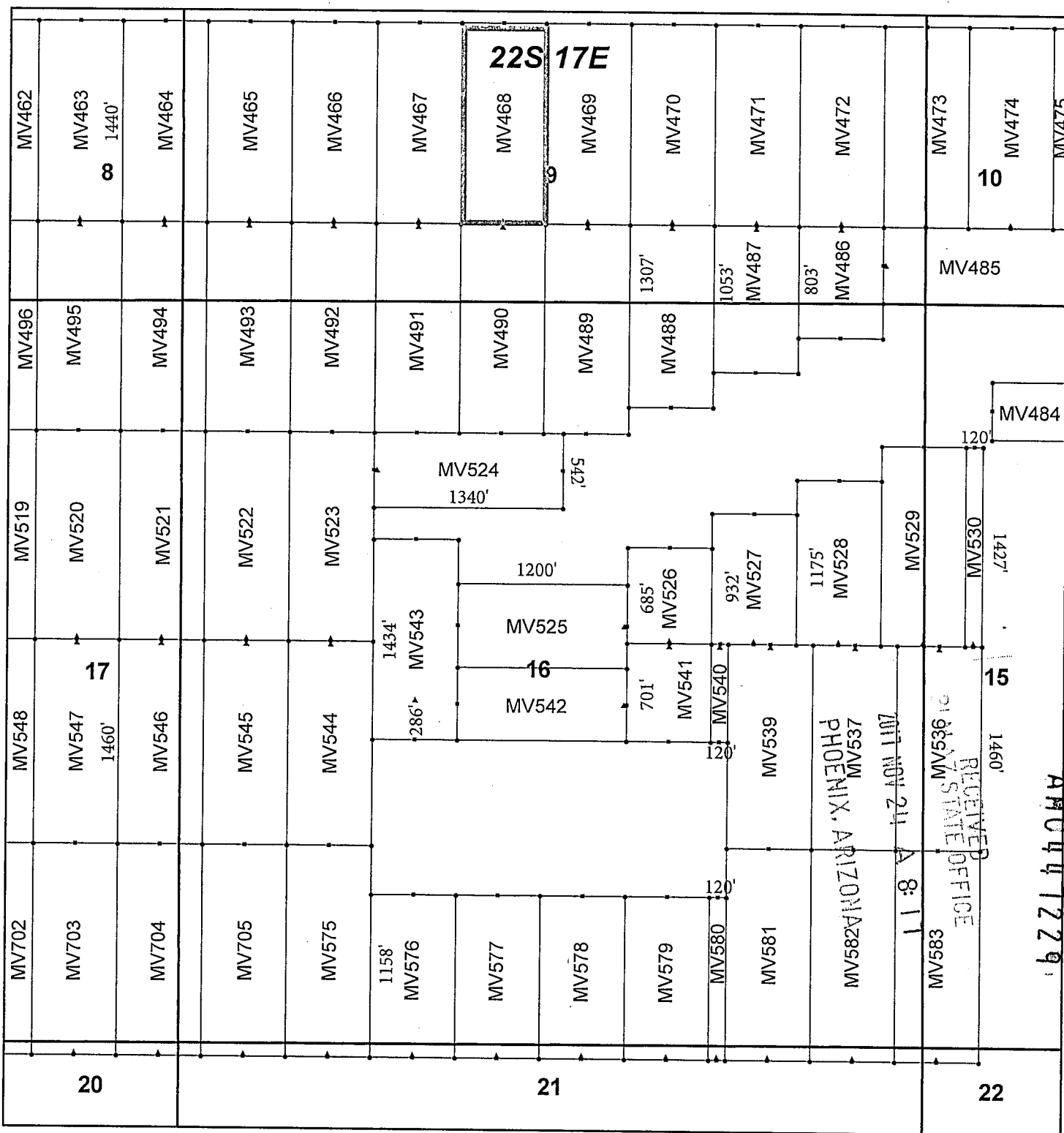
By: Erik Best, Operating Officer

PHOENIX, ARIZONA

2017 NOV 24 A 8:17

RECEIVED
M AZ STATE OFFICE

AMC441229



Meadow Valley Claim Block, Arizona Map 2

Meadow Valley - MV Lode Mining Claims T22S, R17E, G&SRM
 Santa Cruz County, Arizona
 Located September 14 - November 14, 2017

Monuments are 1-1/2" by 1-1/2" by 5' Wood Posts projecting at least four feet above the ground. Location Monuments are set 20' inside the Endline along the center of each claim, and are 1500' long X 600' wide unless otherwise depicted and as detailed in the attached Certificate of Location.


TIE POINT: The location monument of each claim is tied to the Northwest corner of Section 9, Township 21S, Range 15E, G&SRM, Santa Cruz County, Arizona, its distance as shown on the attached Certificate of Location. Bearings and distance are grid north.

Any overlap onto pre-existing claims, or Private Land, is acknowledged as non-locatable, and any overlapping portion is acknowledged as invalid.

Legend

- End Centers
- ▲ Location Monuments
- Corners
- Claim Boundary
- Section
- Township

1 in = 1,000 feet



Claims Filed By-
 Kennecott Exploration Company
 4700 Daybreak Parkway
 South Jordan, UT 84009

When recorded return to:
Kennecott Exploration Company – Land Dept.
4700 Daybreak Parkway
South Jordan, UT 84009

ARIZONA NOTICE OF LOCATION
(LODE CLAIM)

NOTICE IS HEREBY GIVEN THAT KENNECOTT EXPLORATION COMPANY, whose mailing address is 4700 Daybreak Parkway, South Jordan, Utah 84009 by its undersigned representative, makes this location of the MV469 Lode Mining Claim, in Santa Cruz County, Arizona.

The general course of the claim is from the North to South, and said claim is within the:

<u>Quarter</u>	<u>Section</u>	<u>Township</u>	<u>Range</u>
SW	9	22S	17E
SE	9	22S	17E

Santa Cruz County, Arizona, G&SRM.

This claim is 1440 feet in length and 600 feet in width. This Notice of Location is posted on the centerline of the claim. The claim runs from the location monument on which this notice is posted 1420 feet in a northerly direction to the north endline, and 20 feet in a southerly direction to the south endline. The claim boundaries are marked by six monuments, one at each corner and one at the center of each endline. The location monument on which this notice is posted is situated within Section 9, Township 22S, Range 17E, Santa Cruz County, Arizona, G&SRM, and is approximately 64099 feet East and 36357 feet South from the NW corner of Section 9, T21S, R15E, Santa Cruz County, Arizona, G&SRM. Any overlaps onto pre-existing claims, private or State Land are acknowledged as pre-existing rights and that portion of said overlap is acknowledged as invalid.

The undersigned claims the ground as depicted on the map that is attached to a copy of this Notice of Location filed in the office of the Recorder, Santa Cruz County, Arizona.

The claim has been monumented in accordance with State and Federal law. Corner, end centers and location monuments are posts, 1-1/2" x 1-1/2" x 5' projecting at least 4' above the ground.

Located, dated and posted on the ground this 14th day of September, 2017.

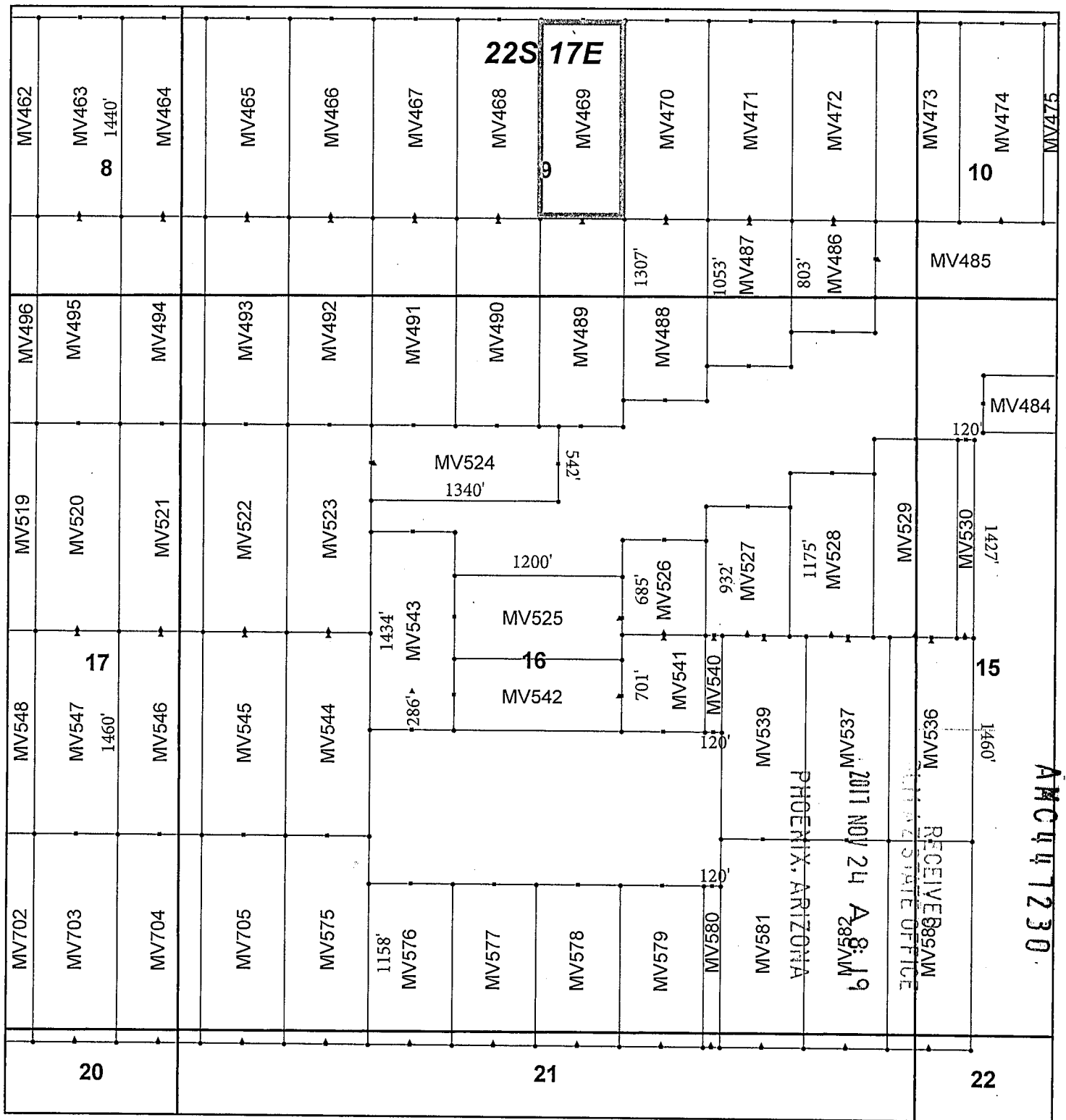
KENNECOTT EXPLORATION COMPANY



By: Erik Best, Operating Officer

RECEIVED
MIMAZ STATE OFFICE
2017 NOV 24 A 8:18
PHOENIX, ARIZONA

AMC 447230



Meadow Valley Claim Block, Arizona Map 2

Meadow Valley - MV Lode Mining Claims T22S, R17E, G&SRM
 Santa Cruz County, Arizona
 Located September 14 - November 14, 2017

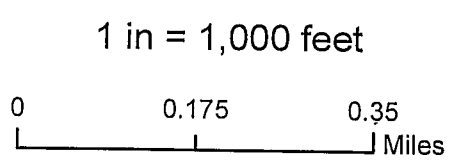
Monuments are 1-1/2" by 1-1/2" by 5' Wood Posts projecting at least four feet above the ground. Location Monuments are set 20' inside the Endline along the center of each claim, and are 1500' long X 600' wide unless otherwise depicted and as detailed in the attached Certificate of Location.

TIE POINT: The location monument of each claim is tied to the Northwest corner of Section 9, Township 21S, Range 15E, G&SRM, Santa Cruz County, Arizona, its distance as shown on the attached Certificate of Location. Bearings and distance are grid north.

Any overlap onto pre-existing claims, or Private Land, is acknowledged as non-locatable, and any overlapping portion is acknowledged as invalid.

Legend

- End Centers
- ▲ Location Monuments
- Corners
- Claim Boundary
- Section
- Township



Claims Filed By-
 Kennecott Exploration Company
 4700 Daybreak Parkway
 South Jordan, UT 84009

When recorded return to:
Kennecott Exploration Company – Land Dept.
4700 Daybreak Parkway
South Jordan, UT 84009

ARIZONA NOTICE OF LOCATION
(LODE CLAIM)

NOTICE IS HEREBY GIVEN THAT KENNECOTT EXPLORATION COMPANY, whose mailing address is 4700 Daybreak Parkway, South Jordan, Utah 84009 by its undersigned representative, makes this location of the MV470 Lode Mining Claim, in Santa Cruz County, Arizona.

The general course of the claim is from the North to South, and said claim is within the:

<u>Quarter</u>	<u>Section</u>	<u>Township</u>	<u>Range</u>
SE	9	22S	17E

Santa Cruz County, Arizona, G&SRM.


This claim is 1440 feet in length and 600 feet in width. This Notice of Location is posted on the centerline of the claim. The claim runs from the location monument on which this notice is posted 1420 feet in a northerly direction to the north endline, and 20 feet in a southerly direction to the south endline. The claim boundaries are marked by six monuments, one at each corner and one at the center of each endline. The location monument on which this notice is posted is situated within Section 9, Township 22S, Range 17E, Santa Cruz County, Arizona, G&SRM, and is approximately 64699 feet East and 36357 feet South from the NW corner of Section 9, T21S, R15E, Santa Cruz County, Arizona, G&SRM. Any overlaps onto pre-existing claims, private or State Land are acknowledged as pre-existing rights and that portion of said overlap is acknowledged as invalid.

The undersigned claims the ground as depicted on the map that is attached to a copy of this Notice of Location filed in the office of the Recorder, Santa Cruz County, Arizona.

The claim has been monumented in accordance with State and Federal law. Corner, end centers and location monuments are posts, 1-1/2" x 1-1/2" x 5' projecting at least 4' above the ground.

Located, dated and posted on the ground this 14th day of September, 2017.

KENNECOTT EXPLORATION COMPANY



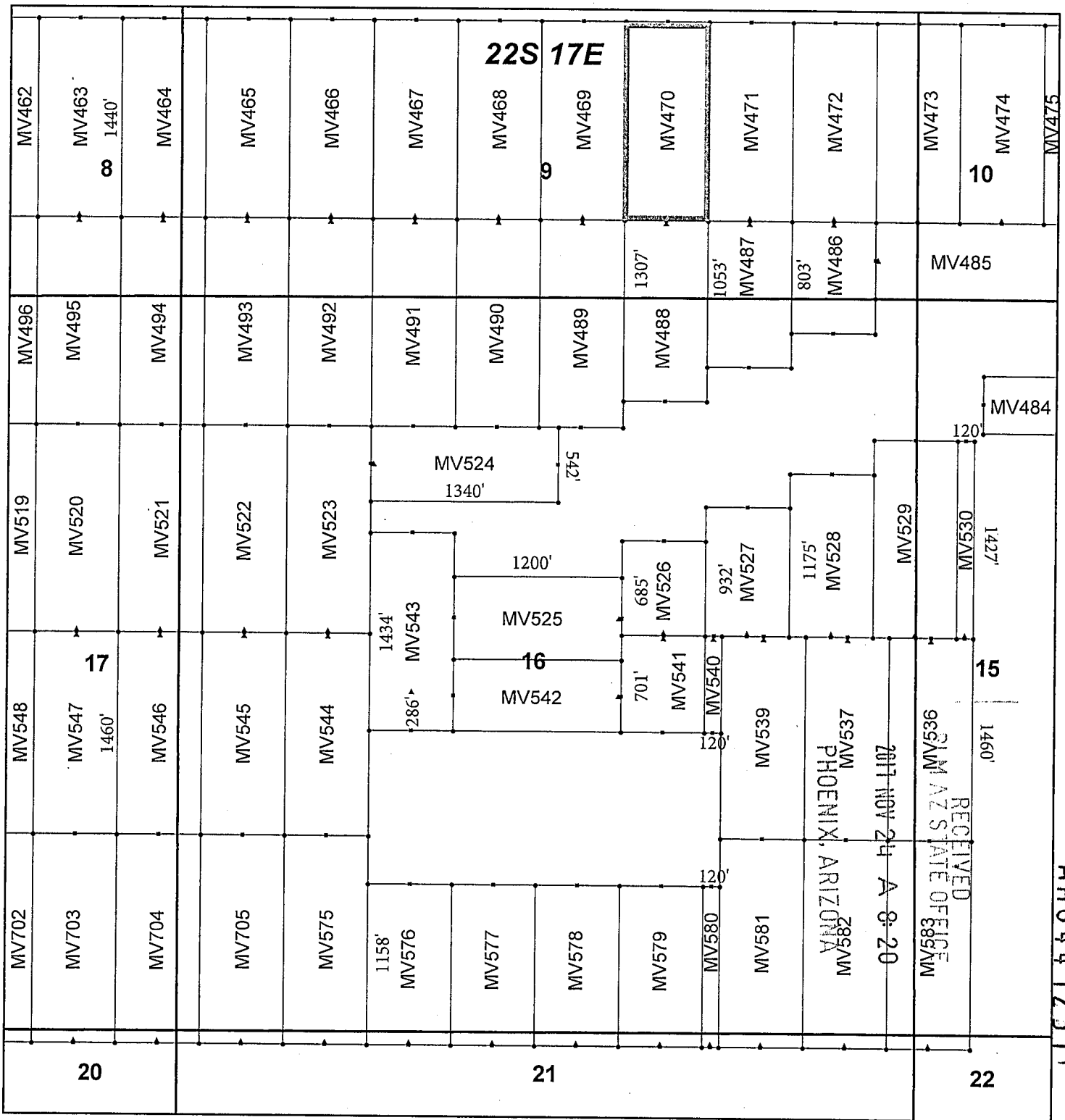
By: Erik Best, Operating Officer

PHOENIX, ARIZONA

2017 NOV 24 A 8:19

RECEIVED
SANTA CRUZ STATE OFFICE

AMC447231



ANCL4472311

Meadow Valley Claim Block, Arizona Map 2

Meadow Valley - MV Lode Mining Claims T22S, R17E, G&SRM
 Santa Cruz County, Arizona
 Located September 14 - November 14, 2017

Monuments are 1-1/2" by 1-1/2" by 5' Wood Posts projecting at least four feet above the ground. Location Monuments are set 20' inside the Endline along the center of each claim, and are 1500' long X 600' wide unless otherwise depicted and as detailed in the attached Certificate of Location.


TIE POINT: The location monument of each claim is tied to the Northwest corner of Section 9, Township 21S, Range 15E, G&SRM, Santa Cruz County, Arizona, its distance as shown on the attached Certificate of Location. Bearings and distance are grid north.

Any overlap onto pre-existing claims, or Private Land, is acknowledged as non-locatable, and any overlapping portion is acknowledged as invalid.

Legend

- End Centers
- ▲ Location Monuments
- Corners
- Claim Boundary
- Section
- Township

1 in = 1,000 feet



Claims Filed By-
 Kennecott Exploration Company
 4700 Daybreak Parkway
 South Jordan, UT 84009

When recorded return to:
Kennecott Exploration Company – Land Dept.
4700 Daybreak Parkway
South Jordan, UT 84009

ARIZONA NOTICE OF LOCATION
(LODE CLAIM)

NOTICE IS HEREBY GIVEN THAT KENNECOTT EXPLORATION COMPANY, whose mailing address is 4700 Daybreak Parkway, South Jordan, Utah 84009 by its undersigned representative, makes this location of the MV471 Lode Mining Claim, in Santa Cruz County, Arizona.

The general course of the claim is from the North to South, and said claim is within the:

<u>Quarter</u>	<u>Section</u>	<u>Township</u>	<u>Range</u>
SE	9	22S	17E

Santa Cruz County, Arizona, G&SRM.


This claim is 1440 feet in length and 600 feet in width. This Notice of Location is posted on the centerline of the claim. The claim runs from the location monument on which this notice is posted 1420 feet in a northerly direction to the north endline, and 20 feet in a southerly direction to the south endline. The claim boundaries are marked by six monuments, one at each corner and one at the center of each endline. The location monument on which this notice is posted is situated within Section 9, Township 22S, Range 17E, Santa Cruz County, Arizona, G&SRM, and is approximately 65299 feet East and 36357 feet South from the NW corner of Section 9, T21S, R15E, Santa Cruz County, Arizona, G&SRM. Any overlaps onto pre-existing claims, private or State Land are acknowledged as pre-existing rights and that portion of said overlap is acknowledged as invalid.

The undersigned claims the ground as depicted on the map that is attached to a copy of this Notice of Location filed in the office of the Recorder, Santa Cruz County, Arizona.

The claim has been monumented in accordance with State and Federal law. Corner, end centers and location monuments are posts, 1-1/2" x 1-1/2" x 5' projecting at least 4' above the ground.

Located, dated and posted on the ground this 14th day of September, 2017.

KENNECOTT EXPLORATION COMPANY



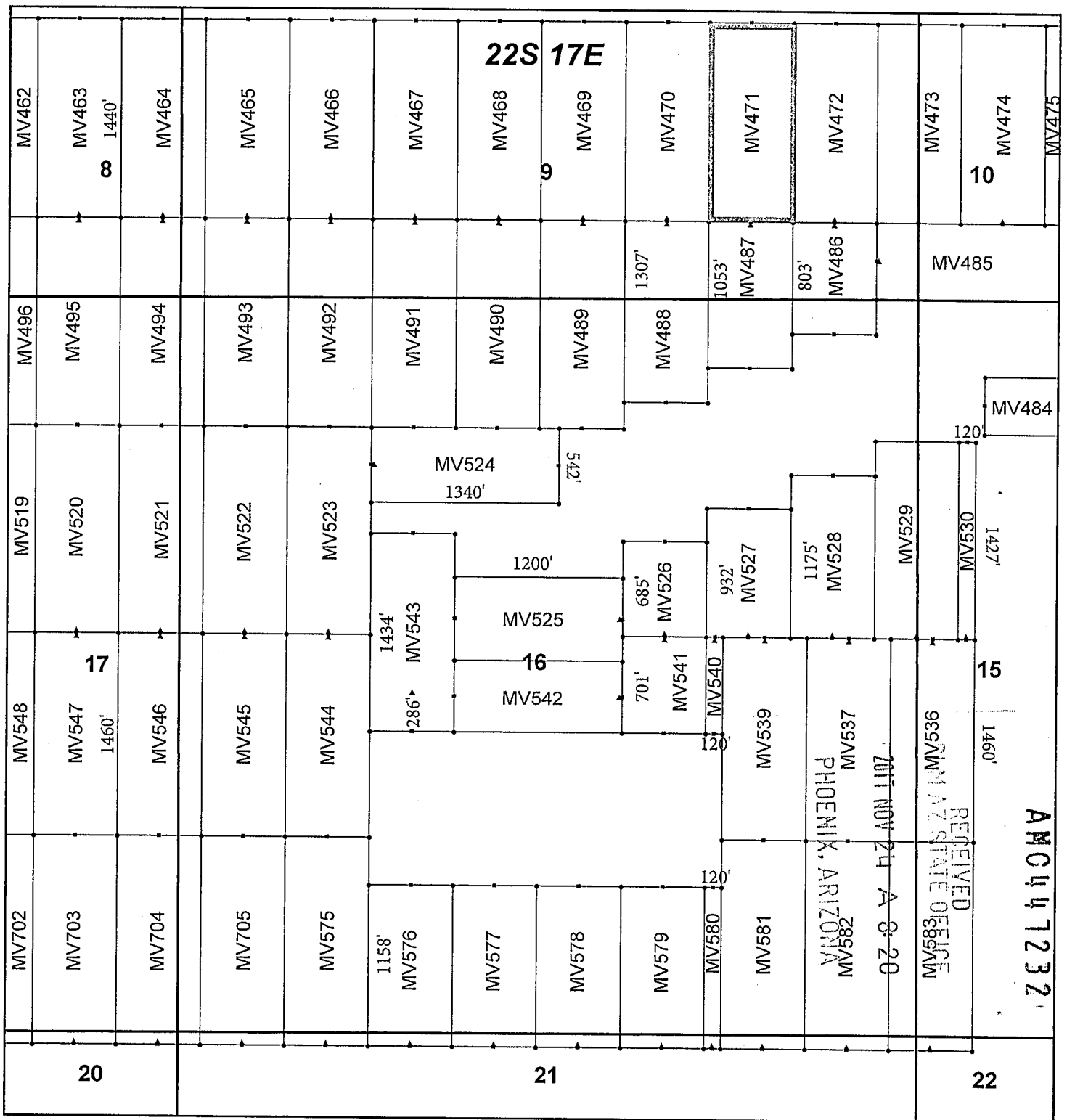
By: Erik Best, Operating Officer

PHOENIX, ARIZONA

2017 NOV 24 A 8:20

RECEIVED
CLM AZ STATE OFFICE

AMC 4 1232



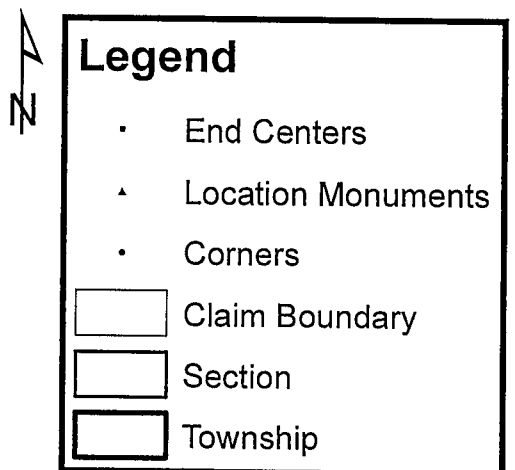
Meadow Valley Claim Block, Arizona Map 2

Meadow Valley - MV Lode Mining Claims T22S, R17E, G&SRM
Santa Cruz County, Arizona
Located September 14 - November 14, 2017


Monuments are 1-1/2" by 1-1/2" by 5' Wood Posts projecting at least four feet above the ground. Location Monuments are set 20' inside the Endline along the center of each claim, and are 1500' long X 600' wide unless otherwise depicted and as detailed in the attached Certificate of Location.

TIE POINT: The location monument of each claim is tied to the Northwest corner of Section 9, Township 21S, Range 15E, G&SRM, Santa Cruz County, Arizona, its distance as shown on the attached Certificate of Location. Bearings and distance are grid north.

Any overlap onto pre-existing claims, or Private Land, is acknowledged as non-locatable, and any overlapping portion is acknowledged as invalid.



1 in = 1,000 feet



Claims Filed By-
Kennecott Exploration Company
4700 Daybreak Parkway
South Jordan, UT 84009

When recorded return to:
Kennecott Exploration Company – Land Dept.
4700 Daybreak Parkway
South Jordan, UT 84009

ARIZONA NOTICE OF LOCATION
(LODE CLAIM)

NOTICE IS HEREBY GIVEN THAT KENNECOTT EXPLORATION COMPANY, whose mailing address is 4700 Daybreak Parkway, South Jordan, Utah 84009 by its undersigned representative, makes this location of the MV472 Lode Mining Claim, in Santa Cruz County, Arizona.

The general course of the claim is from the North to South, and said claim is within the:

<u>Quarter</u>	<u>Section</u>	<u>Township</u>	<u>Range</u>
SE	9	22S	17E

Santa Cruz County, Arizona, G&SRM.


This claim is 1440 feet in length and 600 feet in width. This Notice of Location is posted on the centerline of the claim. The claim runs from the location monument on which this notice is posted 1420 feet in a northerly direction to the north endline, and 20 feet in a southerly direction to the south endline. The claim boundaries are marked by six monuments, one at each corner and one at the center of each endline. The location monument on which this notice is posted is situated within Section 9, Township 22S, Range 17E, Santa Cruz County, Arizona, G&SRM, and is approximately 65899 feet East and 36357 feet South from the NW corner of Section 9, T21S, R15E, Santa Cruz County, Arizona, G&SRM. Any overlaps onto pre-existing claims, private or State Land are acknowledged as pre-existing rights and that portion of said overlap is acknowledged as invalid.

The undersigned claims the ground as depicted on the map that is attached to a copy of this Notice of Location filed in the office of the Recorder, Santa Cruz County, Arizona.

The claim has been monumented in accordance with State and Federal law. Corner, end centers and location monuments are posts, 1-1/2" x 1-1/2" x 5' projecting at least 4' above the ground.

Located, dated and posted on the ground this 14th day of September, 2017.

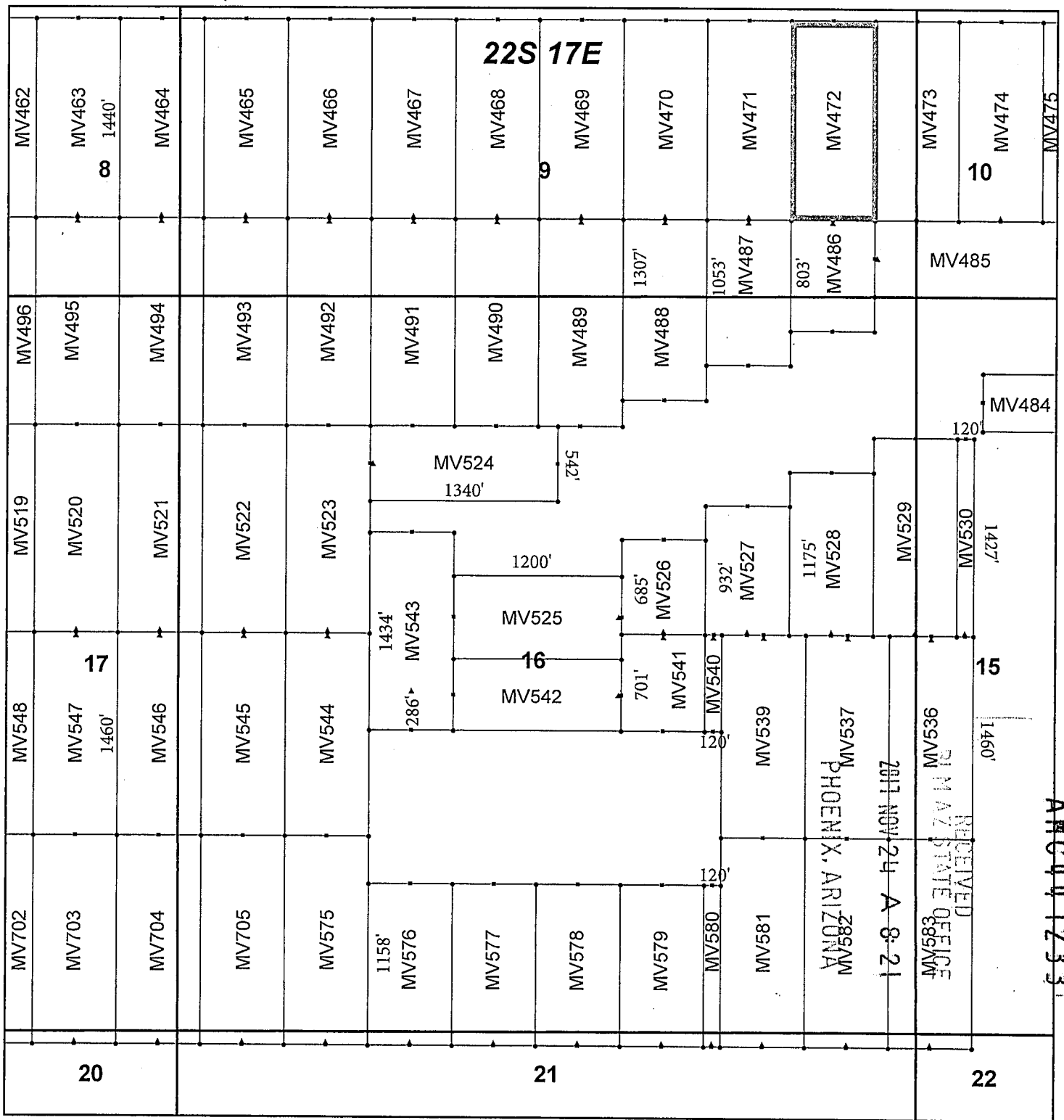
KENNECOTT EXPLORATION COMPANY



By: Erik Best, Operating Officer

RECEIVED
PHOENIX, ARIZONA
2017 NOV 24 A 8:20
PHOENIX STATE OFFICE

AMC447233



Meadow Valley Claim Block, Arizona Map 2

Meadow Valley - MV Lode Mining Claims T22S, R17E, G&SRM
 Santa Cruz County, Arizona
 Located September 14 - November 14, 2017

Monuments are 1-1/2" by 1-1/2" by 5' Wood Posts projecting at least four feet above the ground. Location Monuments are set 20' inside the Endline along the center of each claim, and are 1500' long X 600' wide unless otherwise depicted and as detailed in the attached Certificate of Location.


TIE POINT: The location monument of each claim is tied to the Northwest corner of Section 9, Township 21S, Range 15E, G&SRM, Santa Cruz County, Arizona, its distance as shown on the attached Certificate of Location. Bearings and distance are grid north.

Any overlap onto pre-existing claims, or Private Land, is acknowledged as non-locatable, and any overlapping portion is acknowledged as invalid.

Legend

- End Centers
- ▲ Location Monuments
- Corners
- Claim Boundary
- Section
- Township

1 in = 1,000 feet



Claims Filed By-
 Kennecott Exploration Company
 4700 Daybreak Parkway
 South Jordan, UT 84009

When recorded return to:
Kennecott Exploration Company – Land Dept.
4700 Daybreak Parkway
South Jordan, UT 84009

ARIZONA NOTICE OF LOCATION
(LODE CLAIM)

NOTICE IS HEREBY GIVEN THAT KENNECOTT EXPLORATION COMPANY, whose mailing address is 4700 Daybreak Parkway, South Jordan, Utah 84009 by its undersigned representative, makes this location of the MV473 Lode Mining Claim, in Santa Cruz County, Arizona.

The general course of the claim is from the North to South, and said claim is within the:

<u>Quarter</u>	<u>Section</u>	<u>Township</u>	<u>Range</u>
SW	10	22S	17E
SE	9	22S	17E

Santa Cruz County, Arizona, G&SRM.


This claim is 1440 feet in length and 600 feet in width. This Notice of Location is posted on the centerline of the claim. The claim runs from the location monument on which this notice is posted 1420 feet in a northerly direction to the north endline, and 20 feet in a southerly direction to the south endline. The claim boundaries are marked by six monuments, one at each corner and one at the center of each endline. The location monument on which this notice is posted is situated within Section 10, Township 22S, Range 17E, Santa Cruz County, Arizona, G&SRM, and is approximately 66499 feet East and 36357 feet South from the NW corner of Section 9, T21S, R15E, Santa Cruz County, Arizona, G&SRM. Any overlaps onto pre-existing claims, private or State Land are acknowledged as pre-existing rights and that portion of said overlap is acknowledged as invalid.

The undersigned claims the ground as depicted on the map that is attached to a copy of this Notice of Location filed in the office of the Recorder, Santa Cruz County, Arizona.

The claim has been monumented in accordance with State and Federal law. Corner, end centers and location monuments are posts, 1-1/2" x 1-1/2" x 5' projecting at least 4' above the ground.

Located, dated and posted on the ground this 12th day of November, 2017.

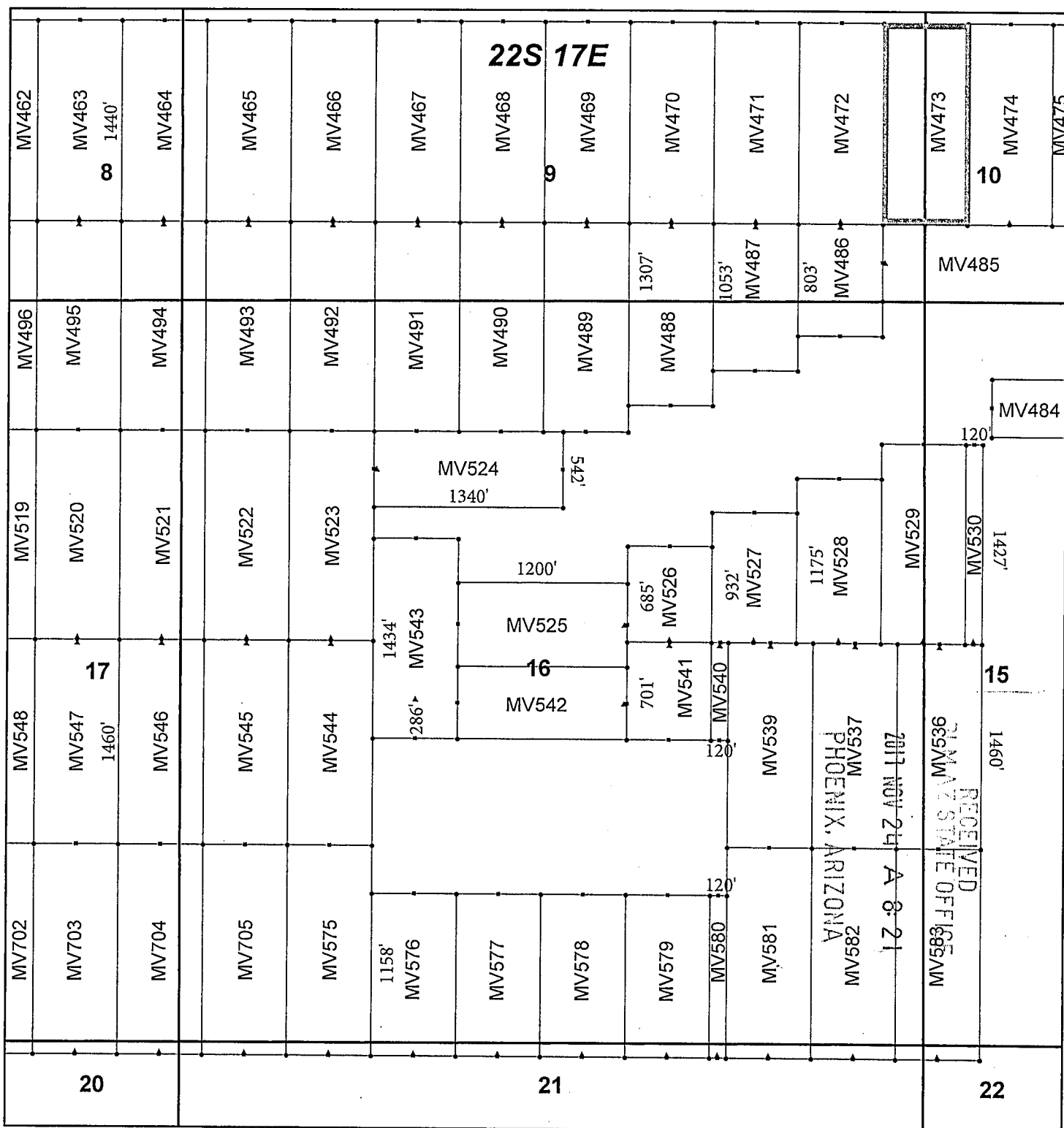
KENNECOTT EXPLORATION COMPANY



By: Erik Best, Operating Officer

RECEIVED
MAY STATE OFFICE
2017 NOV 24 A 8: 21
PHOENIX, ARIZONA

AMC447234



A M C 4 4 7 2 3 4

Meadow Valley Claim Block, Arizona Map 2

Meadow Valley - MV Lode Mining Claims T22S, R17E, G&SRM
 Santa Cruz County, Arizona
 Located September 14 - November 14, 2017

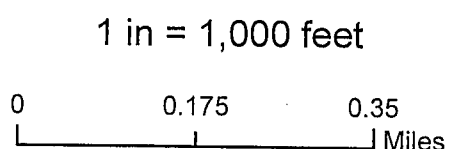
Monuments are 1-1/2" by 1-1/2" by 5' Wood Posts projecting at least four feet above the ground. Location Monuments are set 20' inside the Endline along the center of each claim, and are 1500' long X 600' wide unless otherwise depicted and as detailed in the attached Certificate of Location.

TIE POINT: The location monument of each claim is tied to the Northwest corner of Section 9, Township 21S, Range 15E, G&SRM, Santa Cruz County, Arizona, its distance as shown on the attached Certificate of Location. Bearings and distance are grid north.

Any overlap onto pre-existing claims, or Private Land, is acknowledged as non-locatable, and any overlapping portion is acknowledged as invalid.

Legend

- End Centers
- ▲ Location Monuments
- Corners
- Claim Boundary
- Section
- Township



Claims Filed By-
 Kennecott Exploration Company
 4700 Daybreak Parkway
 South Jordan, UT 84009

When recorded return to:
Kennecott Exploration Company – Land Dept.
4700 Daybreak Parkway
South Jordan, UT 84009

ARIZONA NOTICE OF LOCATION
(LODE CLAIM)

NOTICE IS HEREBY GIVEN THAT KENNECOTT EXPLORATION COMPANY, whose mailing address is 4700 Daybreak Parkway, South Jordan, Utah 84009 by its undersigned representative, makes this location of the MV474 Lode Mining Claim, in Santa Cruz County, Arizona.

The general course of the claim is from the North to South, and said claim is within the:

<u>Quarter</u>	<u>Section</u>	<u>Township</u>	<u>Range</u>
SW	10	22S	17E

Santa Cruz County, Arizona, G&SRM.

This claim is 1440 feet in length and 600 feet in width. This Notice of Location is posted on the centerline of the claim. The claim runs from the location monument on which this notice is posted 1420 feet in a northerly direction to the north endline, and 20 feet in a southerly direction to the south endline. The claim boundaries are marked by six monuments, one at each corner and one at the center of each endline. The location monument on which this notice is posted is situated within Section 10, Township 22S, Range 17E, Santa Cruz County, Arizona, G&SRM, and is approximately 67099 feet East and 36357 feet South from the NW corner of Section 9, T21S, R15E, Santa Cruz County, Arizona, G&SRM. Any overlaps onto pre-existing claims, private or State Land are acknowledged as pre-existing rights and that portion of said overlap is acknowledged as invalid.

The undersigned claims the ground as depicted on the map that is attached to a copy of this Notice of Location filed in the office of the Recorder, Santa Cruz County, Arizona.

The claim has been monumented in accordance with State and Federal law. Corner, end centers and location monuments are posts, 1-1/2" x 1-1/2" x 5' projecting at least 4' above the ground.

Located, dated and posted on the ground this 12th day of November, 2017.

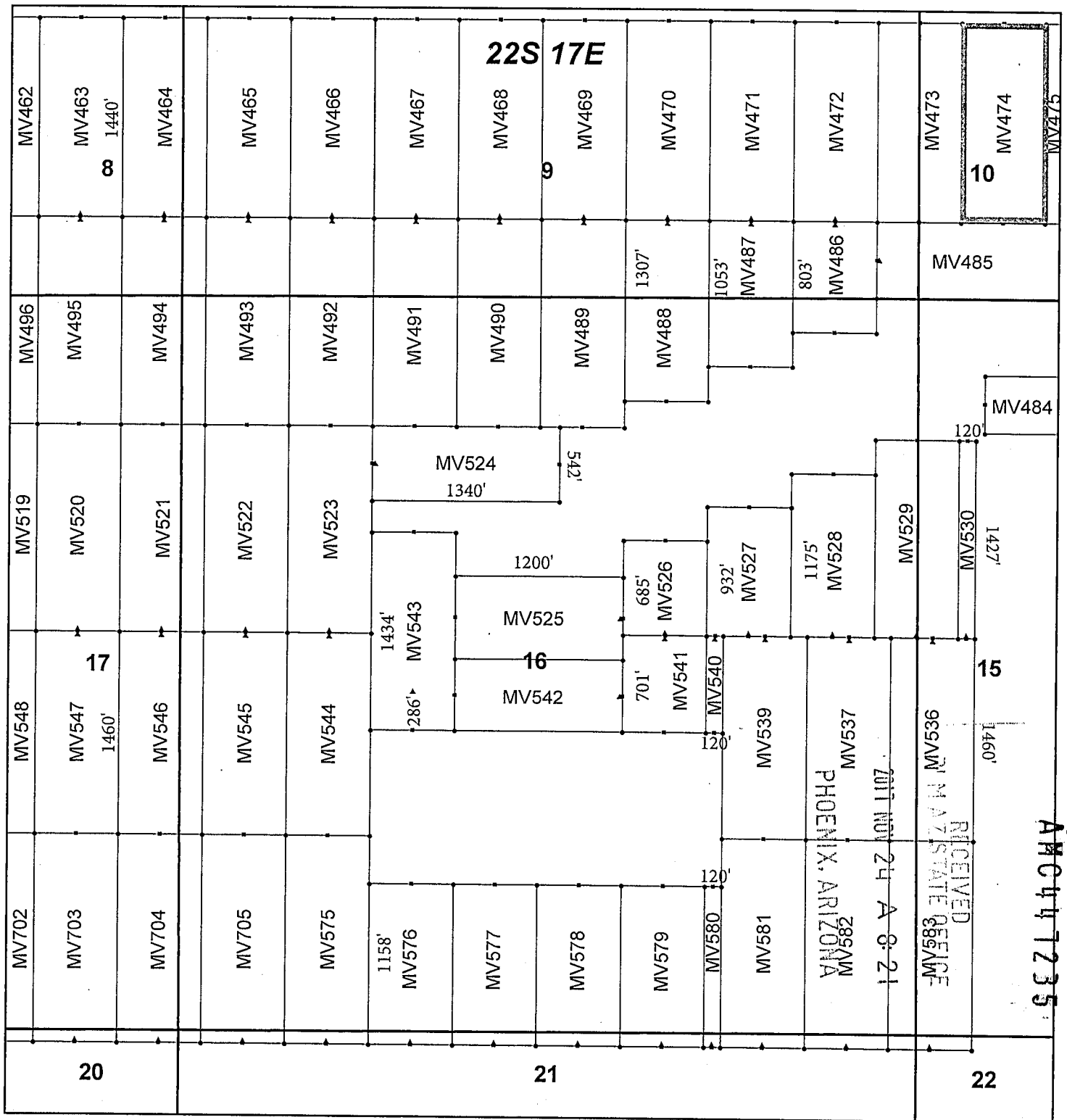
KENNECOTT EXPLORATION COMPANY



By: Erik Best, Operating Officer

RECEIVED
M AZ STATE OFFICE
2017 NOV 24 A 8:21
PHOENIX, ARIZONA

AMC447235



Meadow Valley Claim Block, Arizona Map 2

Meadow Valley - MV Lode Mining Claims T22S, R17E, G&SRM
 Santa Cruz County, Arizona
 Located September 14 - November 14, 2017

Monuments are 1-1/2" by 1-1/2" by 5' Wood Posts projecting at least four feet above the ground. Location Monuments are set 20' inside the Endline along the center of each claim, and are 1500' long X 600' wide unless otherwise depicted and as detailed in the attached Certificate of Location.


TIE POINT: The location monument of each claim is tied to the Northwest corner of Section 9, Township 21S, Range 15E, G&SRM, Santa Cruz County, Arizona, its distance as shown on the attached Certificate of Location. Bearings and distance are grid north.

Any overlap onto pre-existing claims, or Private Land, is acknowledged as non-locatable, and any overlapping portion is acknowledged as invalid.

Legend

- End Centers
- ▲ Location Monuments
- Corners
- Claim Boundary
- Section
- Township

1 in = 1,000 feet



Claims Filed By-
 Kennecott Exploration Company
 4700 Daybreak Parkway
 South Jordan, UT 84009

When recorded return to:
Kennecott Exploration Company – Land Dept.
4700 Daybreak Parkway
South Jordan, UT 84009

ARIZONA NOTICE OF LOCATION
(LODE CLAIM)

NOTICE IS HEREBY GIVEN THAT KENNECOTT EXPLORATION COMPANY, whose mailing address is 4700 Daybreak Parkway, South Jordan, Utah 84009 by its undersigned representative, makes this location of the MV475 Lode Mining Claim, in Santa Cruz County, Arizona.

The general course of the claim is from the North to South, and said claim is within the:

<u>Quarter</u>	<u>Section</u>	<u>Township</u>	<u>Range</u>
SW	10	22S	17E

Santa Cruz County, Arizona, G&SRM.


This claim is 1440 feet in length and 600 feet in width. This Notice of Location is posted on the centerline of the claim. The claim runs from the location monument on which this notice is posted 1420 feet in a northerly direction to the north endline, and 20 feet in a southerly direction to the south endline. The claim boundaries are marked by six monuments, one at each corner and one at the center of each endline. The location monument on which this notice is posted is situated within Section 10, Township 22S, Range 17E, Santa Cruz County, Arizona, G&SRM, and is approximately 67699 feet East and 36357 feet South from the NW corner of Section 9, T21S, R15E, Santa Cruz County, Arizona, G&SRM. Any overlaps onto pre-existing claims, private or State Land are acknowledged as pre-existing rights and that portion of said overlap is acknowledged as invalid.

The undersigned claims the ground as depicted on the map that is attached to a copy of this Notice of Location filed in the office of the Recorder, Santa Cruz County, Arizona.

The claim has been monumented in accordance with State and Federal law. Corner, end centers and location monuments are posts, 1-1/2" x 1-1/2" x 5' projecting at least 4' above the ground.

Located, dated and posted on the ground this 12th day of November, 2017.

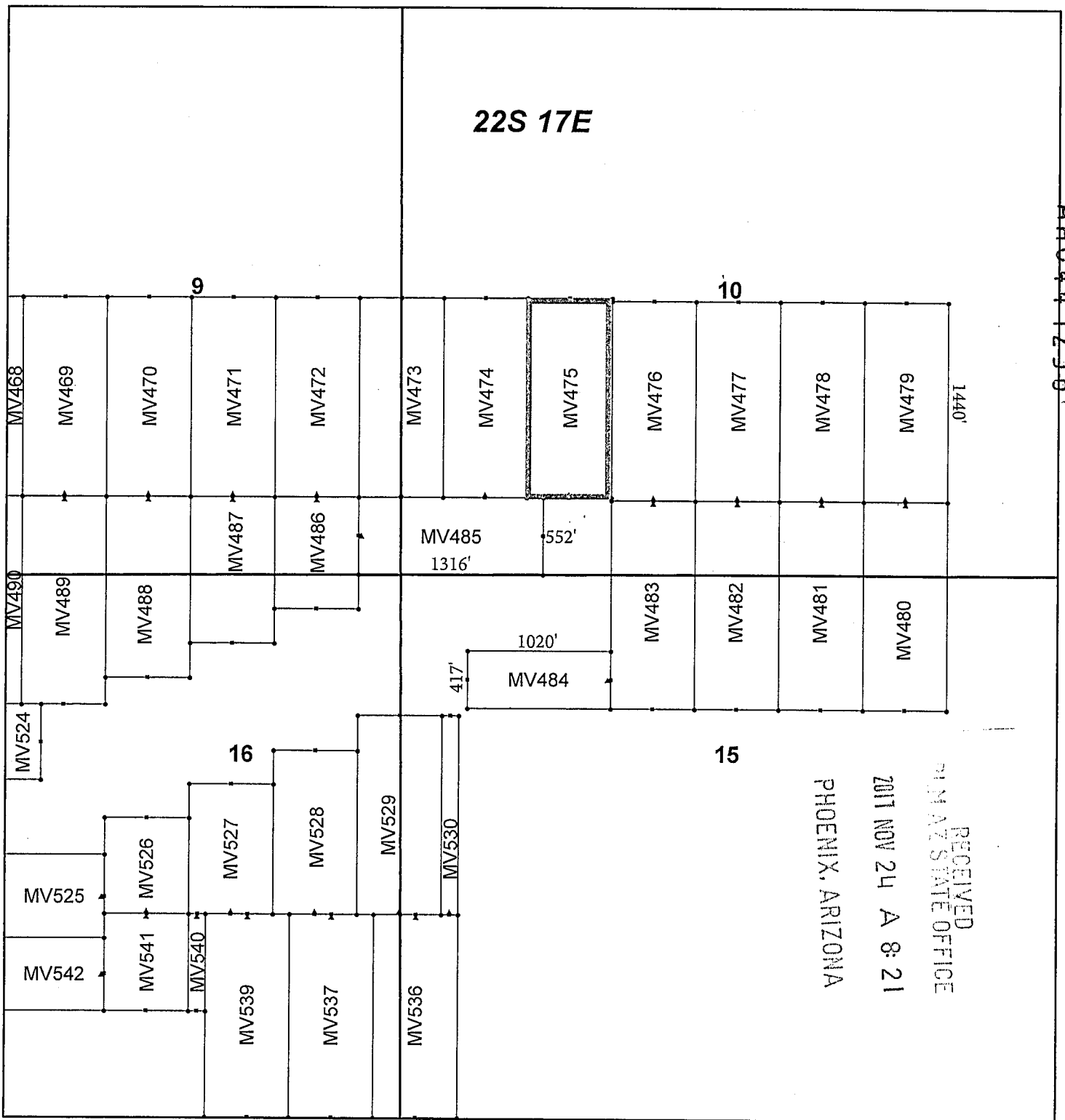
KENNECOTT EXPLORATION COMPANY



By: Erik Best, Operating Officer

RECEIVED
PHOENIX, ARIZONA
2017 NOV 24 A 8:21
PHOENIX, ARIZONA

AMC447236



Meadow Valley Claim Block, Arizona Map 3

Meadow Valley - MV Lode Mining Claims T22S, R17E G&SRM
 Santa Cruz County, Arizona
 Located September 14 - November 14, 2017

Monuments are 1-1/2" by 1-1/2" by 5' Wood Posts projecting at least four feet above the ground. Location Monuments are set 20' inside the Endline along the center of each claim, and are 1500' long X 600' wide unless otherwise depicted and as detailed in the attached Certificate of Location.


TIE POINT: The location monument of each claim is tied to the Northwest corner of Section 9, Township 21S, Range 15E, G&SRM, Santa Cruz County, Arizona, its distance as shown on the attached Certificate of Location. Bearings and distance are grid north.

Any overlap onto pre-existing claims, or Private Land, is acknowledged as non-locatable, and any overlapping portion is acknowledged as invalid.



Legend	
•	End Centers
▲	Location Monuments
•	Corners
	Claim Boundary
	Section
	Township

1 in = 1,000 feet



Claims Filed By-
 Kennecott Exploration Company
 4700 Daybreak Parkway
 South Jordan, UT 84009

When recorded return to:
Kennecott Exploration Company – Land Dept.
4700 Daybreak Parkway
South Jordan, UT 84009

ARIZONA NOTICE OF LOCATION
(LODE CLAIM)

NOTICE IS HEREBY GIVEN THAT KENNECOTT EXPLORATION COMPANY, whose mailing address is 4700 Daybreak Parkway, South Jordan, Utah 84009 by its undersigned representative, makes this location of the MV476 Lode Mining Claim, in Santa Cruz County, Arizona.

The general course of the claim is from the North to South, and said claim is within the:

<u>Quarter</u>	<u>Section</u>	<u>Township</u>	<u>Range</u>
SW	10	22S	17E

Santa Cruz County, Arizona, G&SRM.


This claim is 1440 feet in length and 600 feet in width. This Notice of Location is posted on the centerline of the claim. The claim runs from the location monument on which this notice is posted 1420 feet in a northerly direction to the north endline, and 20 feet in a southerly direction to the south endline. The claim boundaries are marked by six monuments, one at each corner and one at the center of each endline. The location monument on which this notice is posted is situated within Section 10, Township 22S, Range 17E, Santa Cruz County, Arizona, G&SRM, and is approximately 68299 feet East and 36377 feet South from the NW corner of Section 9, T21S, R15E, Santa Cruz County, Arizona, G&SRM. Any overlaps onto pre-existing claims, private or State Land are acknowledged as pre-existing rights and that portion of said overlap is acknowledged as invalid.

The undersigned claims the ground as depicted on the map that is attached to a copy of this Notice of Location filed in the office of the Recorder, Santa Cruz County, Arizona.

The claim has been monumented in accordance with State and Federal law. Corner, end centers and location monuments are posts, 1-1/2" x 1-1/2" x 5' projecting at least 4' above the ground.

Located, dated and posted on the ground this 12th day of November, 2017.

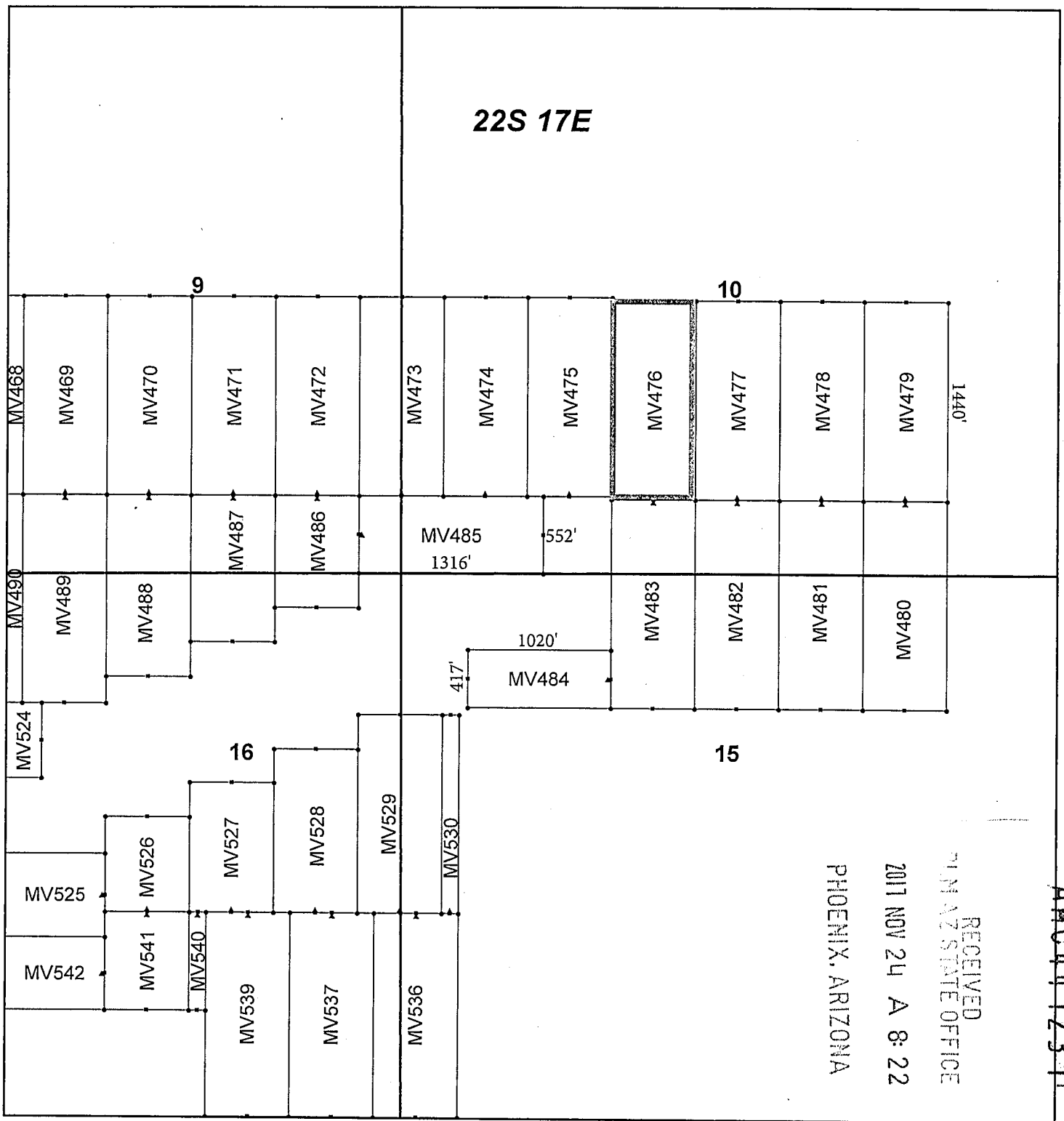
KENNECOTT EXPLORATION COMPANY



By: Erik Best, Operating Officer

RECEIVED
M AZ STATE OFFICE
2017 NOV 24 A 8:22
PHOENIX, ARIZONA

AMC447237



Meadow Valley Claim Block, Arizona Map 3

Meadow Valley - MV Lode Mining Claims T22S, R17E G&SRM
 Santa Cruz County, Arizona
 Located September 14 - November 14, 2017

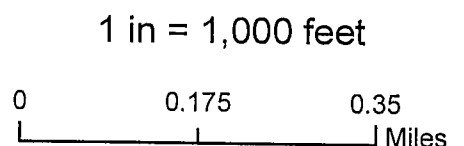
Monuments are 1-1/2" by 1-1/2" by 5' Wood Posts projecting at least four feet above the ground. Location Monuments are set 20' inside the Endline along the center of each claim, and are 1500' long X 600' wide unless otherwise depicted and as detailed in the attached Certificate of Location.

TIE POINT: The location monument of each claim is tied to the Northwest corner of Section 9, Township 21S, Range 15E, G&SRM, Santa Cruz County, Arizona, its distance as shown on the attached Certificate of Location. Bearings and distance are grid north.

Any overlap onto pre-existing claims, or Private Land, is acknowledged as non-locatable, and any overlapping portion is acknowledged as invalid.

Legend

- End Centers
- ▲ Location Monuments
- Corners
- Claim Boundary
- Section
- Township



Claims Filed By-
 Kennecott Exploration Company
 4700 Daybreak Parkway
 South Jordan, UT 84009

When recorded return to:
Kennecott Exploration Company – Land Dept.
4700 Daybreak Parkway
South Jordan, UT 84009

ARIZONA NOTICE OF LOCATION
(LODE CLAIM)

NOTICE IS HEREBY GIVEN THAT KENNECOTT EXPLORATION COMPANY, whose mailing address is 4700 Daybreak Parkway, South Jordan, Utah 84009 by its undersigned representative, makes this location of the MV477 Lode Mining Claim, in Santa Cruz County, Arizona.

The general course of the claim is from the North to South, and said claim is within the:

<u>Quarter</u>	<u>Section</u>	<u>Township</u>	<u>Range</u>
SW	10	22S	17E
SE	10	22S	17E

Santa Cruz County, Arizona, G&SRM.


This claim is 1440 feet in length and 600 feet in width. This Notice of Location is posted on the centerline of the claim. The claim runs from the location monument on which this notice is posted 1420 feet in a northerly direction to the north endline, and 20 feet in a southerly direction to the south endline. The claim boundaries are marked by six monuments, one at each corner and one at the center of each endline. The location monument on which this notice is posted is situated within Section 10, Township 22S, Range 17E, Santa Cruz County, Arizona, G&SRM, and is approximately 68899 feet East and 36377 feet South from the NW corner of Section 9, T21S, R15E, Santa Cruz County, Arizona, G&SRM. Any overlaps onto pre-existing claims, private or State Land are acknowledged as pre-existing rights and that portion of said overlap is acknowledged as invalid.

The undersigned claims the ground as depicted on the map that is attached to a copy of this Notice of Location filed in the office of the Recorder, Santa Cruz County, Arizona.

The claim has been monumented in accordance with State and Federal law. Corner, end centers and location monuments are posts, 1-1/2" x 1-1/2" x 5' projecting at least 4' above the ground.

Located, dated and posted on the ground this 12th day of November, 2017.

KENNECOTT EXPLORATION COMPANY



By: Erik Best, Operating Officer

RECEIVED
SANTA CRUZ COUNTY RECORDER
2017 NOV 24 A 8:22
PHOENIX, ARIZONA

AMC447238

When recorded return to:
Kennecott Exploration Company – Land Dept.
4700 Daybreak Parkway
South Jordan, UT 84009

ARIZONA NOTICE OF LOCATION
(LODE CLAIM)

NOTICE IS HEREBY GIVEN THAT KENNECOTT EXPLORATION COMPANY, whose mailing address is 4700 Daybreak Parkway, South Jordan, Utah 84009 by its undersigned representative, makes this location of the MV478 Lode Mining Claim, in Santa Cruz County, Arizona.

The general course of the claim is from the North to South, and said claim is within the:

<u>Quarter</u>	<u>Section</u>	<u>Township</u>	<u>Range</u>
SE	10	22S	17E

Santa Cruz County, Arizona, G&SRM.


This claim is 1440 feet in length and 600 feet in width. This Notice of Location is posted on the centerline of the claim. The claim runs from the location monument on which this notice is posted 1420 feet in a northerly direction to the north endline, and 20 feet in a southerly direction to the south endline. The claim boundaries are marked by six monuments, one at each corner and one at the center of each endline. The location monument on which this notice is posted is situated within Section 10, Township 22S, Range 17E, Santa Cruz County, Arizona, G&SRM, and is approximately 69499 feet East and 36377 feet South from the NW corner of Section 9, T21S, R15E, Santa Cruz County, Arizona, G&SRM. Any overlaps onto pre-existing claims, private or State Land are acknowledged as pre-existing rights and that portion of said overlap is acknowledged as invalid.

The undersigned claims the ground as depicted on the map that is attached to a copy of this Notice of Location filed in the office of the Recorder, Santa Cruz County, Arizona.

The claim has been monumented in accordance with State and Federal law. Corner, end centers and location monuments are posts, 1-1/2" x 1-1/2" x 5' projecting at least 4' above the ground.

Located, dated and posted on the ground this 12th day of November, 2017.

KENNECOTT EXPLORATION COMPANY



By: Erik Best, Operating Officer

RECEIVED
71 M AZ STATE OFFICE
2017 NOV 24 A 8:22
PHOENIX, ARIZONA

AMC 447239

When recorded return to:
Kennecott Exploration Company – Land Dept.
4700 Daybreak Parkway
South Jordan, UT 84009

ARIZONA NOTICE OF LOCATION
(LODE CLAIM)

NOTICE IS HEREBY GIVEN THAT KENNECOTT EXPLORATION COMPANY, whose mailing address is 4700 Daybreak Parkway, South Jordan, Utah 84009 by its undersigned representative, makes this location of the MV479 Lode Mining Claim, in Santa Cruz County, Arizona.

The general course of the claim is from the North to South, and said claim is within the:

<u>Quarter</u>	<u>Section</u>	<u>Township</u>	<u>Range</u>
SE	10	22S	17E

Santa Cruz County, Arizona, G&SRM.

This claim is 1440 feet in length and 600 feet in width. This Notice of Location is posted on the centerline of the claim. The claim runs from the location monument on which this notice is posted 1420 feet in a northerly direction to the north endline, and 20 feet in a southerly direction to the south endline. The claim boundaries are marked by six monuments, one at each corner and one at the center of each endline. The location monument on which this notice is posted is situated within Section 10, Township 22S, Range 17E, Santa Cruz County, Arizona, G&SRM, and is approximately 70099 feet East and 36377 feet South from the NW corner of Section 9, T21S, R15E, Santa Cruz County, Arizona, G&SRM. Any overlaps onto pre-existing claims, private or State Land are acknowledged as pre-existing rights and that portion of said overlap is acknowledged as invalid.

The undersigned claims the ground as depicted on the map that is attached to a copy of this Notice of Location filed in the office of the Recorder, Santa Cruz County, Arizona.

The claim has been monumented in accordance with State and Federal law. Corner, end centers and location monuments are posts, 1-1/2" x 1-1/2" x 5' projecting at least 4' above the ground.

Located, dated and posted on the ground this 12th day of November, 2017.

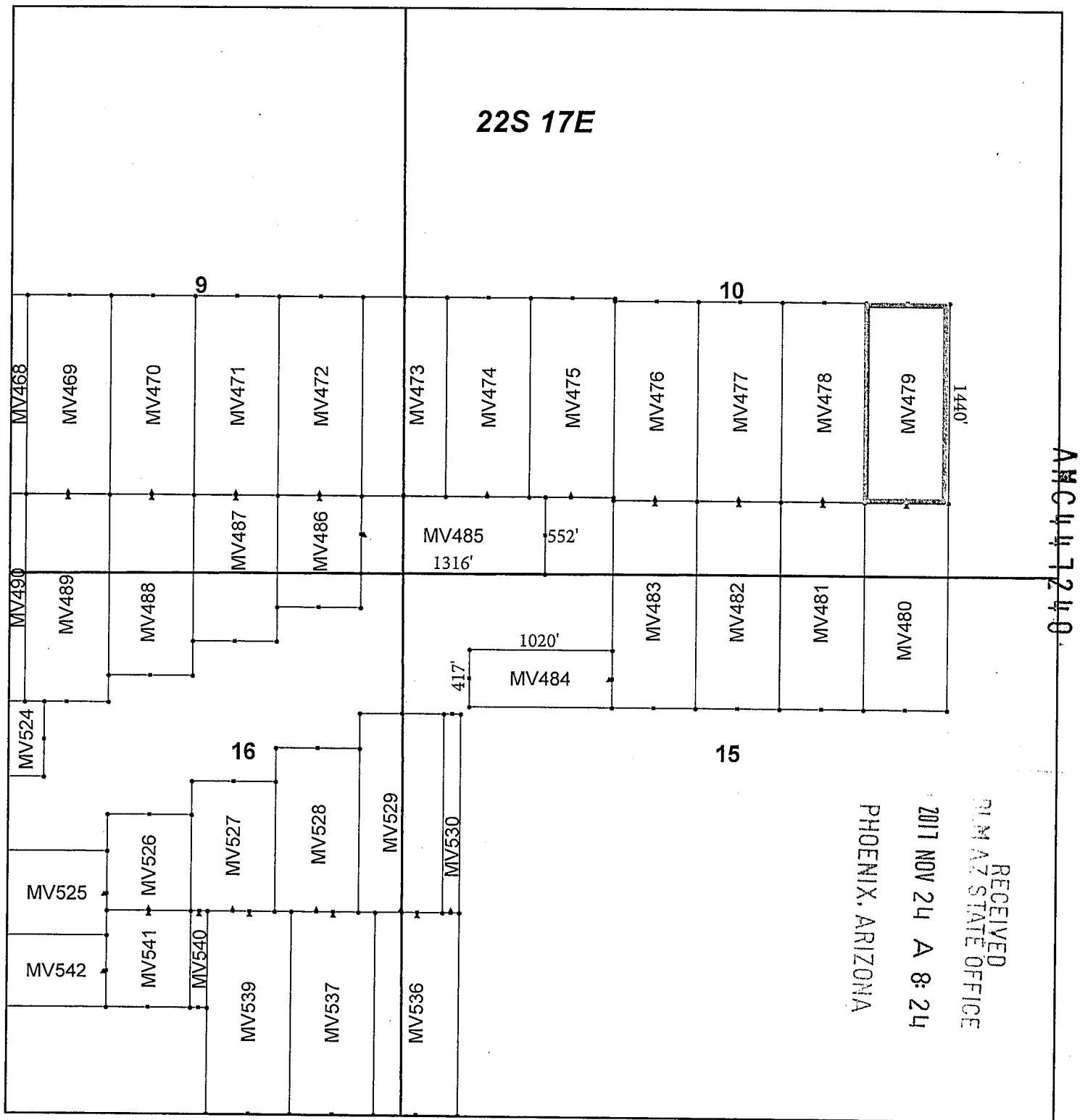
KENNECOTT EXPLORATION COMPANY



By: Erik Best, Operating Officer

RECEIVED
PIMA STATE OFFICE
2017 NOV 24 A 8:24
PHOENIX, ARIZONA

AMC 447240



Meadow Valley Claim Block, Arizona Map 3

Meadow Valley - MV Lode Mining Claims T22S, R17E G&SRM
 Santa Cruz County, Arizona
 Located September 14 - November 14, 2017

Monuments are 1-1/2" by 1-1/2" by 5' Wood Posts projecting at least four feet above the ground. Location Monuments are set 20' inside the Endline along the center of each claim, and are 1500' long X 600' wide unless otherwise depicted and as detailed in the attached Certificate of Location.


TIE POINT: The location monument of each claim is tied to the Northwest corner of Section 9, Township 21S, Range 15E, G&SRM, Santa Cruz County, Arizona, its distance as shown on the attached Certificate of Location. Bearings and distance are grid north.

Any overlap onto pre-existing claims, or Private Land, is acknowledged as non-locatable, and any overlapping portion is acknowledged as invalid.

Legend

- End Centers
- ▲ Location Monuments
- Corners
- Claim Boundary
- Section
- Township

1 in = 1,000 feet



Claims Filed By-
 Kennecott Exploration Company
 4700 Daybreak Parkway
 South Jordan, UT 84009

When recorded return to:
Kennecott Exploration Company – Land Dept.
4700 Daybreak Parkway
South Jordan, UT 84009

ARIZONA NOTICE OF LOCATION
(LODE CLAIM)

NOTICE IS HEREBY GIVEN THAT KENNECOTT EXPLORATION COMPANY, whose mailing address is 4700 Daybreak Parkway, South Jordan, Utah 84009 by its undersigned representative, makes this location of the MV480 Lode Mining Claim, in Santa Cruz County, Arizona.

The general course of the claim is from the North to South, and said claim is within the:

<u>Quarter</u>	<u>Section</u>	<u>Township</u>	<u>Range</u>
NE	15	22S	17E
SE	10	22S	17E

Santa Cruz County, Arizona, G&SRM.

This claim is 1500 feet in length and 600 feet in width. This Notice of Location is posted on the centerline of the claim. The claim runs from the location monument on which this notice is posted 20 feet in a northerly direction to the north endline, and 1480 feet in a southerly direction to the south endline. The claim boundaries are marked by six monuments, one at each corner and one at the center of each endline. The location monument on which this notice is posted is situated within Section 10, Township 22S, Range 17E, Santa Cruz County, Arizona, G&SRM, and is approximately 70099 feet East and 36417 feet South from the NW corner of Section 9, T21S, R15E, Santa Cruz County, Arizona, G&SRM. Any overlaps onto pre-existing claims, private or State Land are acknowledged as pre-existing rights and that portion of said overlap is acknowledged as invalid.

The undersigned claims the ground as depicted on the map that is attached to a copy of this Notice of Location filed in the office of the Recorder, Santa Cruz County, Arizona.

The claim has been monumented in accordance with State and Federal law. Corner, end centers and location monuments are posts, 1-1/2" x 1-1/2" x 5' projecting at least 4' above the ground.

Located, dated and posted on the ground this 12th day of November, 2017.

KENNECOTT EXPLORATION COMPANY

ER

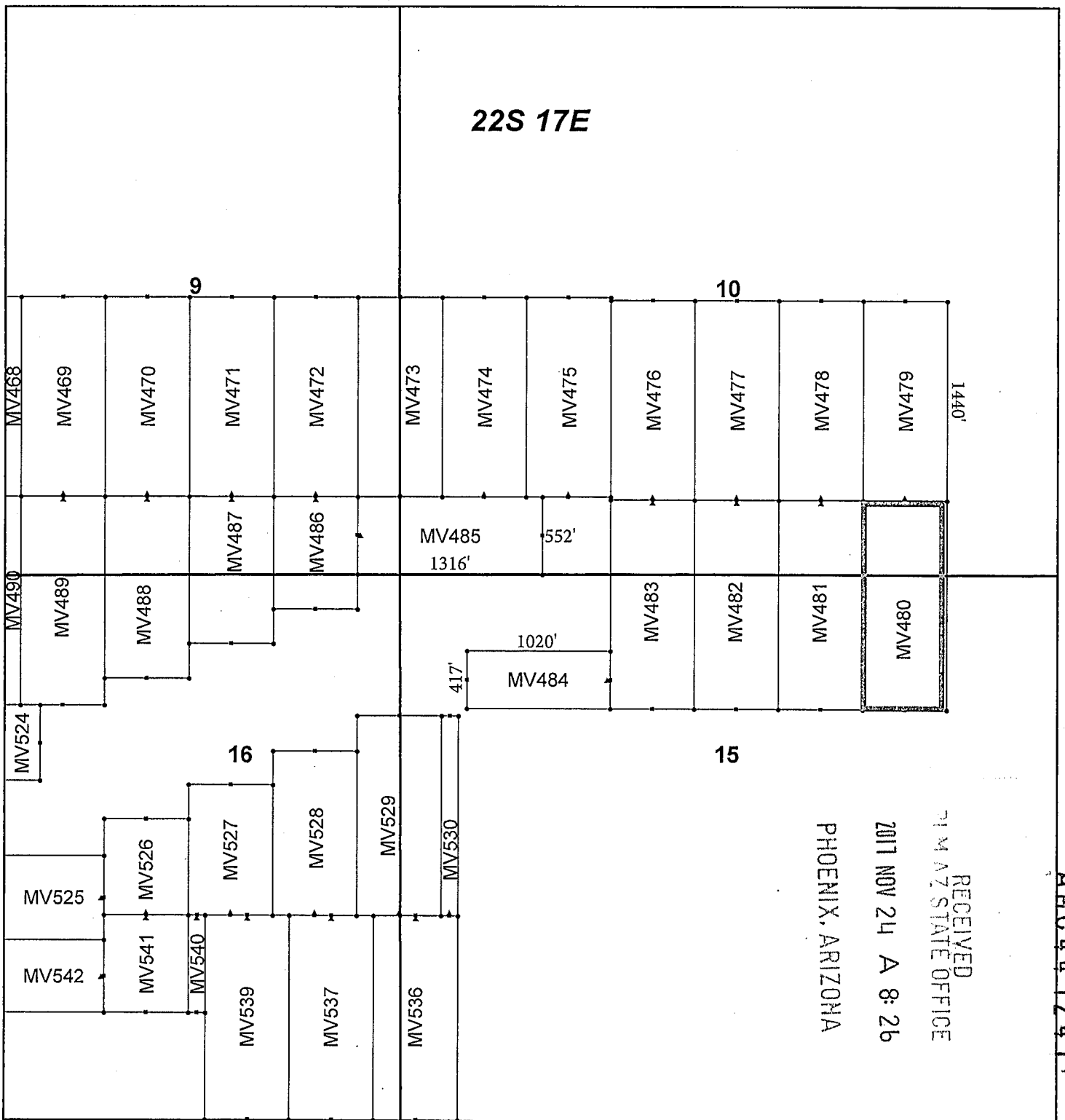
By: Erik Best, Operating Officer

PHOENIX, ARIZONA

2017 NOV 24 A 8:26

RECEIVED
P.M. AZ STATE OFFICE

AMC447241



Meadow Valley Claim Block, Arizona Map 3

Meadow Valley - MV Lode Mining Claims T22S, R17E G&SRM
 Santa Cruz County, Arizona
 Located September 14 - November 14, 2017

Monuments are 1-1/2" by 1-1/2" by 5' Wood Posts projecting at least four feet above the ground. Location Monuments are set 20' inside the Endline along the center of each claim, and are 1500' long X 600' wide unless otherwise depicted and as detailed in the attached Certificate of Location.


TIE POINT: The location monument of each claim is tied to the Northwest corner of Section 9, Township 21S, Range 15E, G&SRM, Santa Cruz County, Arizona, its distance as shown on the attached Certificate of Location. Bearings and distance are grid north.

Any overlap onto pre-existing claims, or Private Land, is acknowledged as non-locatable, and any overlapping portion is acknowledged as invalid.

Legend

- End Centers
- ▲ Location Monuments
- Corners
- Claim Boundary
- Section
- Township

1 in = 1,000 feet



Claims Filed By-
 Kennecott Exploration Company
 4700 Daybreak Parkway
 South Jordan, UT 84009

When recorded return to:
Kennecott Exploration Company – Land Dept.
4700 Daybreak Parkway
South Jordan, UT 84009

ARIZONA NOTICE OF LOCATION
(LODE CLAIM)

NOTICE IS HEREBY GIVEN THAT KENNECOTT EXPLORATION COMPANY, whose mailing address is 4700 Daybreak Parkway, South Jordan, Utah 84009 by its undersigned representative, makes this location of the MV481 Lode Mining Claim, in Santa Cruz County, Arizona.

The general course of the claim is from the North to South, and said claim is within the:

<u>Quarter</u>	<u>Section</u>	<u>Township</u>	<u>Range</u>
NE	15	22S	17E
SE	10	22S	17E

Santa Cruz County, Arizona, G&SRM.

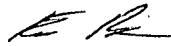
This claim is 1500 feet in length and 600 feet in width. This Notice of Location is posted on the centerline of the claim. The claim runs from the location monument on which this notice is posted 20 feet in a northerly direction to the north endline, and 1480 feet in a southerly direction to the south endline. The claim boundaries are marked by six monuments, one at each corner and one at the center of each endline. The location monument on which this notice is posted is situated within Section 10, Township 22S, Range 17E, Santa Cruz County, Arizona, G&SRM, and is approximately 69499 feet East and 36417 feet South from the NW corner of Section 9, T21S, R15E, Santa Cruz County, Arizona, G&SRM. Any overlaps onto pre-existing claims, private or State Land are acknowledged as pre-existing rights and that portion of said overlap is acknowledged as invalid.

The undersigned claims the ground as depicted on the map that is attached to a copy of this Notice of Location filed in the office of the Recorder, Santa Cruz County, Arizona.

The claim has been monumented in accordance with State and Federal law. Corner, end centers and location monuments are posts, 1-1/2" x 1-1/2" x 5' projecting at least 4' above the ground.

Located, dated and posted on the ground this 12th day of November, 2017.

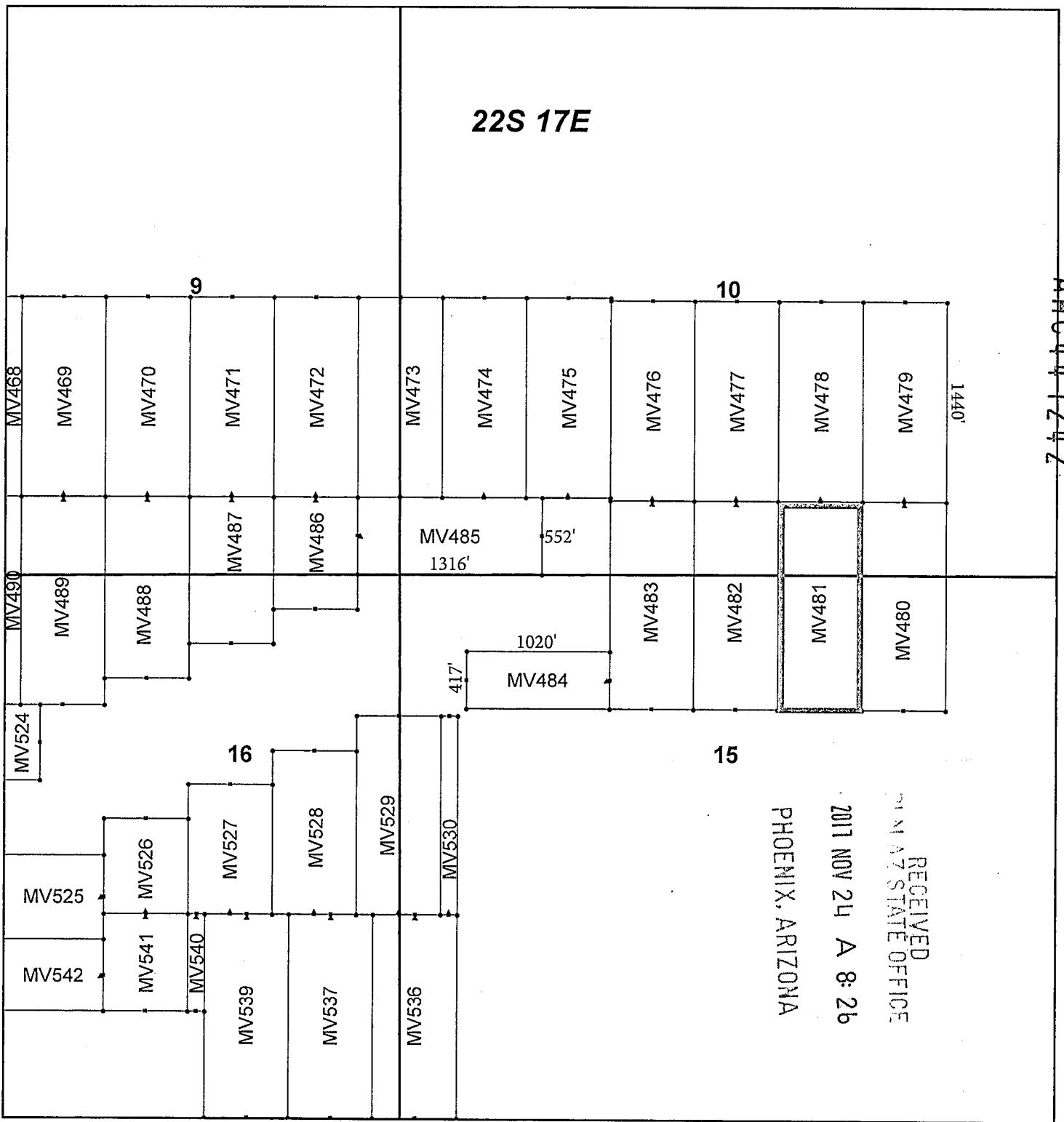
KENNECOTT EXPLORATION COMPANY



By: Erik Best, Operating Officer

RECEIVED
PHOENIX, ARIZONA
2017 NOV 24 A 8:26
PHOENIX, ARIZONA

AMC441242



Meadow Valley Claim Block, Arizona Map 3

Meadow Valley - MV Lode Mining Claims T22S, R17E G&SRM
 Santa Cruz County, Arizona
 Located September 14 - November 14, 2017

Monuments are 1-1/2" by 1-1/2" by 5' Wood Posts projecting at least four feet above the ground. Location Monuments are set 20' inside the Endline along the center of each claim, and are 1500' long X 600' wide unless otherwise depicted and as detailed in the attached Certificate of Location.


TIE POINT: The location monument of each claim is tied to the Northwest corner of Section 9, Township 21S, Range 15E, G&SRM, Santa Cruz County, Arizona, its distance as shown on the attached Certificate of Location. Bearings and distance are grid north.

Any overlap onto pre-existing claims, or Private Land, is acknowledged as non-locatable, and any overlapping portion is acknowledged as invalid.

Legend

- End Centers
- ▲ Location Monuments
- Corners
- Claim Boundary
- Section
- Township

1 in = 1,000 feet



Claims Filed By-
 Kennecott Exploration Company
 4700 Daybreak Parkway
 South Jordan, UT 84009

When recorded return to:
Kennecott Exploration Company – Land Dept.
4700 Daybreak Parkway
South Jordan, UT 84009

ARIZONA NOTICE OF LOCATION
(LODE CLAIM)

NOTICE IS HEREBY GIVEN THAT KENNECOTT EXPLORATION COMPANY, whose mailing address is 4700 Daybreak Parkway, South Jordan, Utah 84009 by its undersigned representative, makes this location of the MV482 Lode Mining Claim, in Santa Cruz County, Arizona.

The general course of the claim is from the North to South, and said claim is within the:

<u>Quarter</u>	<u>Section</u>	<u>Township</u>	<u>Range</u>
NE	15	22S	17E
SW	10	22S	17E
SE	10	22S	17E
NW	15	22S	17E

Santa Cruz County, Arizona, G&SRM.

This claim is 1500 feet in length and 600 feet in width. This Notice of Location is posted on the centerline of the claim. The claim runs from the location monument on which this notice is posted 20 feet in a northerly direction to the north endline, and 1480 feet in a southerly direction to the south endline. The claim boundaries are marked by six monuments, one at each corner and one at the center of each endline. The location monument on which this notice is posted is situated within Section 10, Township 22S, Range 17E, Santa Cruz County, Arizona, G&SRM, and is approximately 68899 feet East and 36417 feet South from the NW corner of Section 9, T21S, R15E, Santa Cruz County, Arizona, G&SRM. Any overlaps onto pre-existing claims, private or State Land are acknowledged as pre-existing rights and that portion of said overlap is acknowledged as invalid.

The undersigned claims the ground as depicted on the map that is attached to a copy of this Notice of Location filed in the office of the Recorder, Santa Cruz County, Arizona.

The claim has been monumented in accordance with State and Federal law. Corner, end centers and location monuments are posts, 1-1/2" x 1-1/2" x 5' projecting at least 4' above the ground.

Located, dated and posted on the ground this 12th day of November, 2017.

KENNECOTT EXPLORATION COMPANY



By: Erik Best, Operating Officer

RECEIVED
SANTA CRUZ STATE OFFICE
2017 NOV 24 A 8:27
PHOENIX, ARIZONA

AMC 447243

When recorded return to:
Kennecott Exploration Company – Land Dept.
4700 Daybreak Parkway
South Jordan, UT 84009

ARIZONA NOTICE OF LOCATION
(LODE CLAIM)

NOTICE IS HEREBY GIVEN THAT KENNECOTT EXPLORATION COMPANY, whose mailing address is 4700 Daybreak Parkway, South Jordan, Utah 84009 by its undersigned representative, makes this location of the MV483 Lode Mining Claim, in Santa Cruz County, Arizona.

The general course of the claim is from the North to South, and said claim is within the:

<u>Quarter</u>	<u>Section</u>	<u>Township</u>	<u>Range</u>
SW	10	22S	17E
NW	15	22S	17E

Santa Cruz County, Arizona, G&SRM.


This claim is 1500 feet in length and 600 feet in width. This Notice of Location is posted on the centerline of the claim. The claim runs from the location monument on which this notice is posted 20 feet in a northerly direction to the north endline, and 1480 feet in a southerly direction to the south endline. The claim boundaries are marked by six monuments, one at each corner and one at the center of each endline. The location monument on which this notice is posted is situated within Section 10, Township 22S, Range 17E, Santa Cruz County, Arizona, G&SRM, and is approximately 68299 feet East and 36417 feet South from the NW corner of Section 9, T21S, R15E, Santa Cruz County, Arizona, G&SRM. Any overlaps onto pre-existing claims, private or State Land are acknowledged as pre-existing rights and that portion of said overlap is acknowledged as invalid.

The undersigned claims the ground as depicted on the map that is attached to a copy of this Notice of Location filed in the office of the Recorder, Santa Cruz County, Arizona.

The claim has been monumented in accordance with State and Federal law. Corner, end centers and location monuments are posts, 1-1/2" x 1-1/2" x 5' projecting at least 4' above the ground.

Located, dated and posted on the ground this 12th day of November, 2017.

KENNECOTT EXPLORATION COMPANY



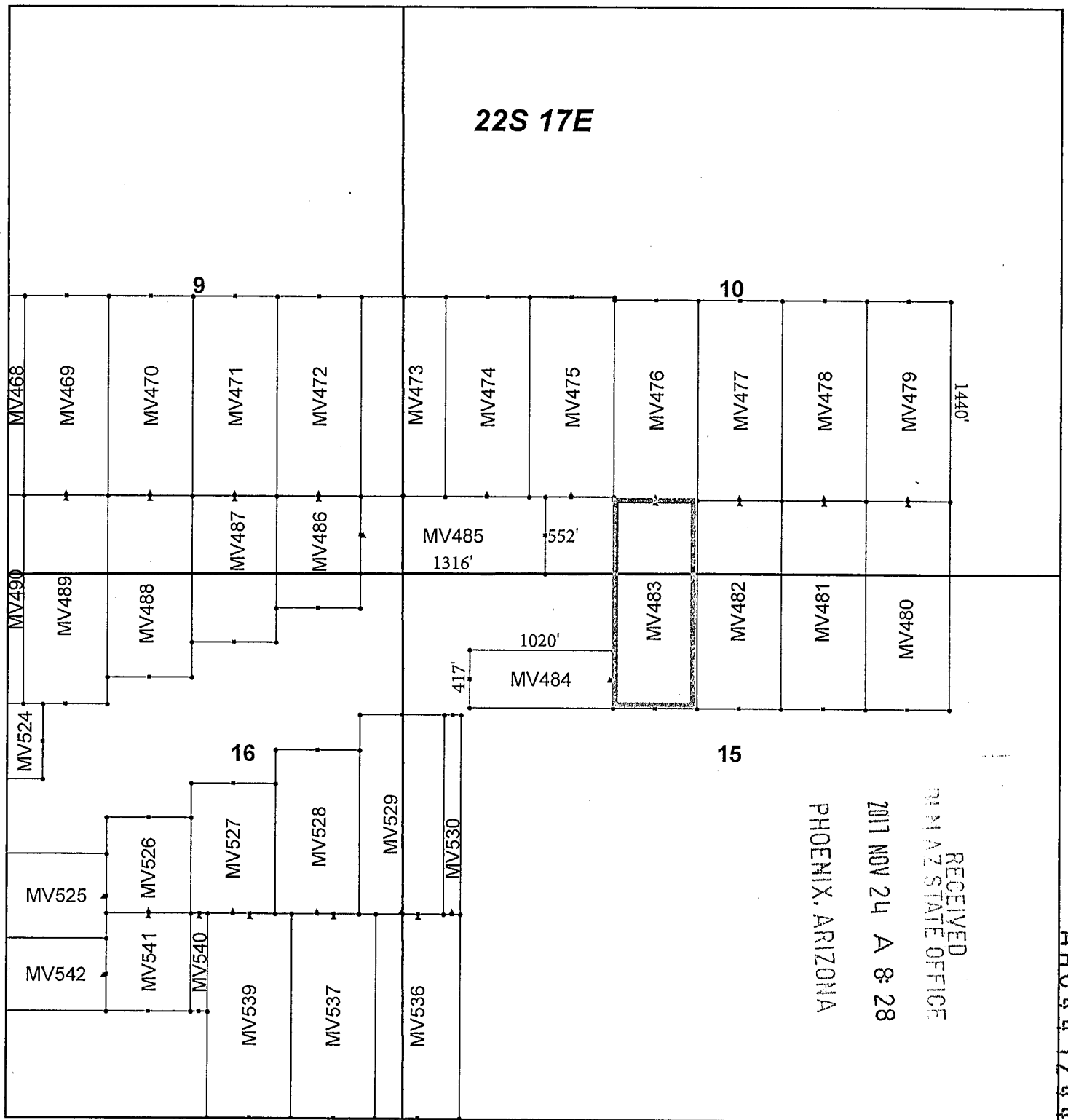
By: Erik Best, Operating Officer

PHOENIX, ARIZONA

2017 NOV 24 A 8:28

RECEIVED
D M A Z STATE OFFICE

AMC447244



Meadow Valley Claim Block, Arizona Map 3

Meadow Valley - MV Lode Mining Claims T22S, R17E G&SRM
 Santa Cruz County, Arizona
 Located September 14 - November 14, 2017

Monuments are 1-1/2" by 1-1/2" by 5' Wood Posts projecting at least four feet above the ground. Location Monuments are set 20' inside the Endline along the center of each claim, and are 1500' long X 600' wide unless otherwise depicted and as detailed in the attached Certificate of Location.


TIE POINT: The location monument of each claim is tied to the Northwest corner of Section 9, Township 21S, Range 15E, G&SRM, Santa Cruz County, Arizona, its distance as shown on the attached Certificate of Location. Bearings and distance are grid north.

Any overlap onto pre-existing claims, or Private Land, is acknowledged as non-locatable, and any overlapping portion is acknowledged as invalid.

Legend

- End Centers
- ▲ Location Monuments
- Corners
- Claim Boundary
- Section
- Township

1 in = 1,000 feet



Claims Filed By-
 Kennecott Exploration Company
 4700 Daybreak Parkway
 South Jordan, UT 84009

When recorded return to:
Kennecott Exploration Company – Land Dept.
4700 Daybreak Parkway
South Jordan, UT 84009

ARIZONA NOTICE OF LOCATION
(LODE CLAIM)

NOTICE IS HEREBY GIVEN THAT KENNECOTT EXPLORATION COMPANY, whose mailing address is 4700 Daybreak Parkway, South Jordan, Utah 84009 by its undersigned representative, makes this location of the MV484 Lode Mining Claim, in Santa Cruz County, Arizona.

The general course of the claim is from the East to West, and said claim is within the:

<u>Quarter</u>	<u>Section</u>	<u>Township</u>	<u>Range</u>
NW	15	22S	17E

Santa Cruz County, Arizona, G&SRM.

This claim is 1020 feet in length and 417 feet in width. This Notice of Location is posted on the centerline of the claim. The claim runs from the location monument on which this notice is posted 20 feet in a easterly direction to the east endline, and 1000 feet in a westerly direction to the west endline. The claim boundaries are marked by six monuments, one at each corner and one at the center of each endline. The location monument on which this notice is posted is situated within Section 15, Township 22S, Range 17E, Santa Cruz County, Arizona, G&SRM, and is approximately 67978 feet East and 37688 feet South from the NW corner of Section 9, T21S, R15E, Santa Cruz County, Arizona, G&SRM. Any overlaps onto pre-existing claims, private or State Land are acknowledged as pre-existing rights and that portion of said overlap is acknowledged as invalid.

The undersigned claims the ground as depicted on the map that is attached to a copy of this Notice of Location filed in the office of the Recorder, Santa Cruz County, Arizona.

The claim has been monumented in accordance with State and Federal law. Corner, end centers and location monuments are posts, 1-1/2" x 1-1/2" x 5' projecting at least 4' above the ground.

Located, dated and posted on the ground this 15th day of September, 2017.

KENNECOTT EXPLORATION COMPANY



By: Erik Best, Operating Officer

PHOENIX, ARIZONA

2017 NOV 24 A 8:28

RECEIVED
D.M. AZ STATE OFFICE

AMC447245

When recorded return to:
Kennecott Exploration Company – Land Dept.
4700 Daybreak Parkway
South Jordan, UT 84009

ARIZONA NOTICE OF LOCATION
(LODE CLAIM)

NOTICE IS HEREBY GIVEN THAT KENNECOTT EXPLORATION COMPANY, whose mailing address is 4700 Daybreak Parkway, South Jordan, Utah 84009 by its undersigned representative, makes this location of the MV485 Lode Mining Claim, in Santa Cruz County, Arizona.

The general course of the claim is from the East to West, and said claim is within the:

<u>Quarter</u>	<u>Section</u>	<u>Township</u>	<u>Range</u>
SW	10	22S	17E
SE	9	22S	17E

Santa Cruz County, Arizona, G&SRM.


This claim is 1316 feet in length and 552 feet in width. This Notice of Location is posted on the centerline of the claim. The claim runs from the location monument on which this notice is posted 1296 feet in an easterly direction to the east endline, and 20 feet in a westerly direction to the west endline. The claim boundaries are marked by six monuments, one at each corner and one at the center of each endline. The location monument on which this notice is posted is situated within Section 9, Township 22S, Range 17E, Santa Cruz County, Arizona, G&SRM, and is approximately 66219 feet East and 36653 feet South from the NW corner of Section 9, T21S, R15E, Santa Cruz County, Arizona, G&SRM. Any overlaps onto pre-existing claims, private or State Land are acknowledged as pre-existing rights and that portion of said overlap is acknowledged as invalid.

The undersigned claims the ground as depicted on the map that is attached to a copy of this Notice of Location filed in the office of the Recorder, Santa Cruz County, Arizona.

The claim has been monumented in accordance with State and Federal law. Corner, end centers and location monuments are posts, 1-1/2" x 1-1/2" x 5' projecting at least 4' above the ground.

Located, dated and posted on the ground this 14th day of September, 2017.

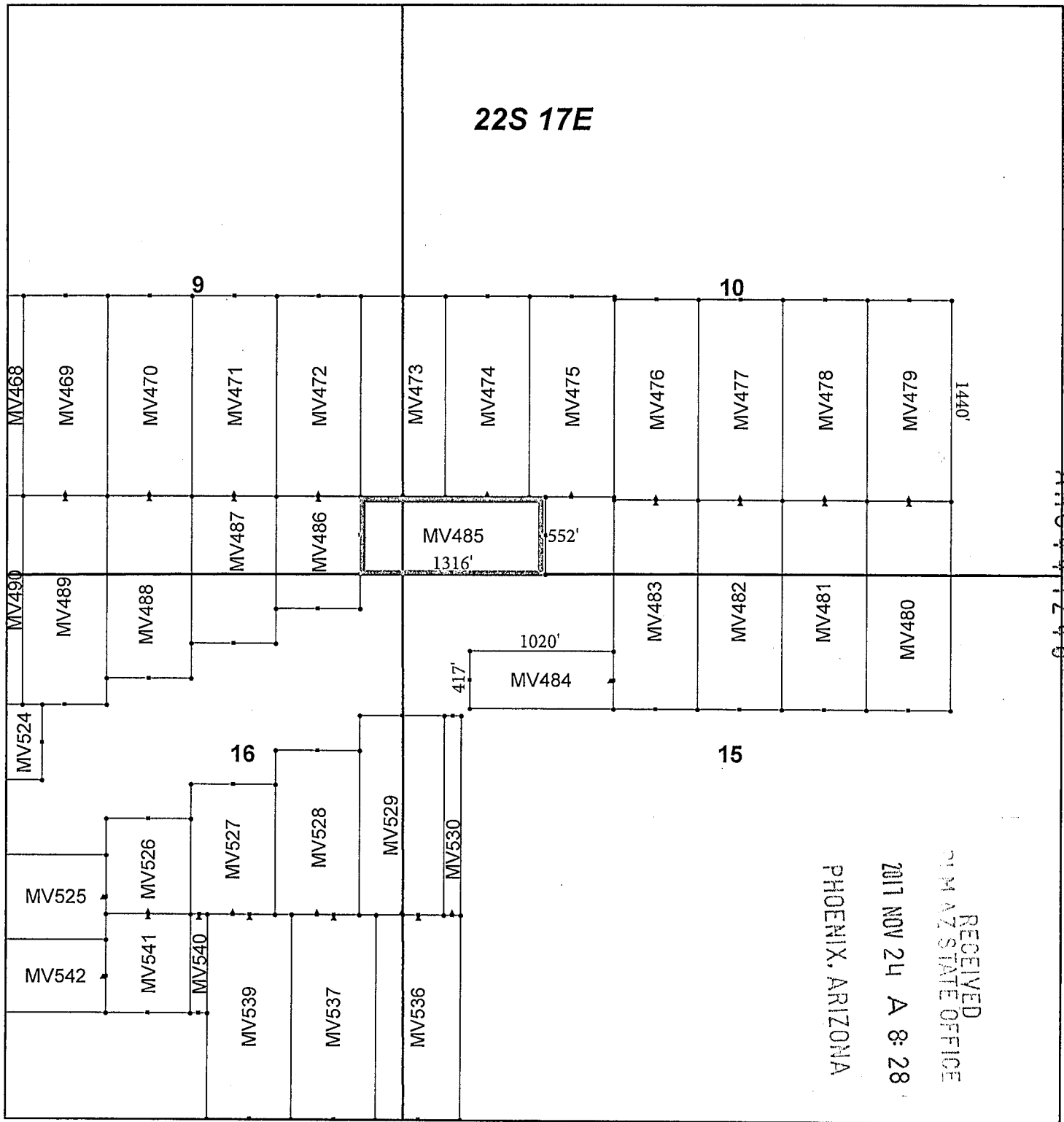
KENNECOTT EXPLORATION COMPANY



By: Erik Best, Operating Officer

RECEIVED
M M AZ STATE OFFICE
2011 NOV 24 A 8:28
PHOENIX, ARIZONA

AMC447246



Meadow Valley Claim Block, Arizona Map 3

Meadow Valley - MV Lode Mining Claims T22S, R17E G&SRM
 Santa Cruz County, Arizona
 Located September 14 - November 14, 2017

Monuments are 1-1/2" by 1-1/2" by 5' Wood Posts projecting at least four feet above the ground. Location Monuments are set 20' inside the Endline along the center of each claim, and are 1500' long X 600' wide unless otherwise depicted and as detailed in the attached Certificate of Location.


TIE POINT: The location monument of each claim is tied to the Northwest corner of Section 9, Township 21S, Range 15E, G&SRM, Santa Cruz County, Arizona, its distance as shown on the attached Certificate of Location. Bearings and distance are grid north.

Any overlap onto pre-existing claims, or Private Land, is acknowledged as non-locatable, and any overlapping portion is acknowledged as invalid.

Legend

- End Centers
- ▲ Location Monuments
- Corners
- Claim Boundary
- Section
- Township

1 in = 1,000 feet



Claims Filed By-
 Kennecott Exploration Company
 4700 Daybreak Parkway
 South Jordan, UT 84009

When recorded return to:
Kennecott Exploration Company – Land Dept.
4700 Daybreak Parkway
South Jordan, UT 84009

ARIZONA NOTICE OF LOCATION
(LODE CLAIM)

NOTICE IS HEREBY GIVEN THAT KENNECOTT EXPLORATION COMPANY, whose mailing address is 4700 Daybreak Parkway, South Jordan, Utah 84009 by its undersigned representative, makes this location of the MV486 Lode Mining Claim, in Santa Cruz County, Arizona.

The general course of the claim is from the North to South, and said claim is within the:

<u>Quarter</u>	<u>Section</u>	<u>Township</u>	<u>Range</u>
SE	9	22S	17E
NE	16	22S	17E

Santa Cruz County, Arizona, G&SRM.

This claim is 803 feet in length and 600 feet in width. This Notice of Location is posted on the centerline of the claim. The claim runs from the location monument on which this notice is posted 20 feet in a northerly direction to the north endline, and 783 feet in a southerly direction to the south endline. The claim boundaries are marked by six monuments, one at each corner and one at the center of each endline. The location monument on which this notice is posted is situated within Section 9, Township 22S, Range 17E, Santa Cruz County, Arizona, G&SRM, and is approximately 65899 feet East and 36397 feet South from the NW corner of Section 9, T21S, R15E, Santa Cruz County, Arizona, G&SRM. Any overlaps onto pre-existing claims, private or State Land are acknowledged as pre-existing rights and that portion of said overlap is acknowledged as invalid.

The undersigned claims the ground as depicted on the map that is attached to a copy of this Notice of Location filed in the office of the Recorder, Santa Cruz County, Arizona.

The claim has been monumented in accordance with State and Federal law. Corner, end centers and location monuments are posts, 1-1/2" x 1-1/2" x 5' projecting at least 4' above the ground.

Located, dated and posted on the ground this 14th day of September, 2017.

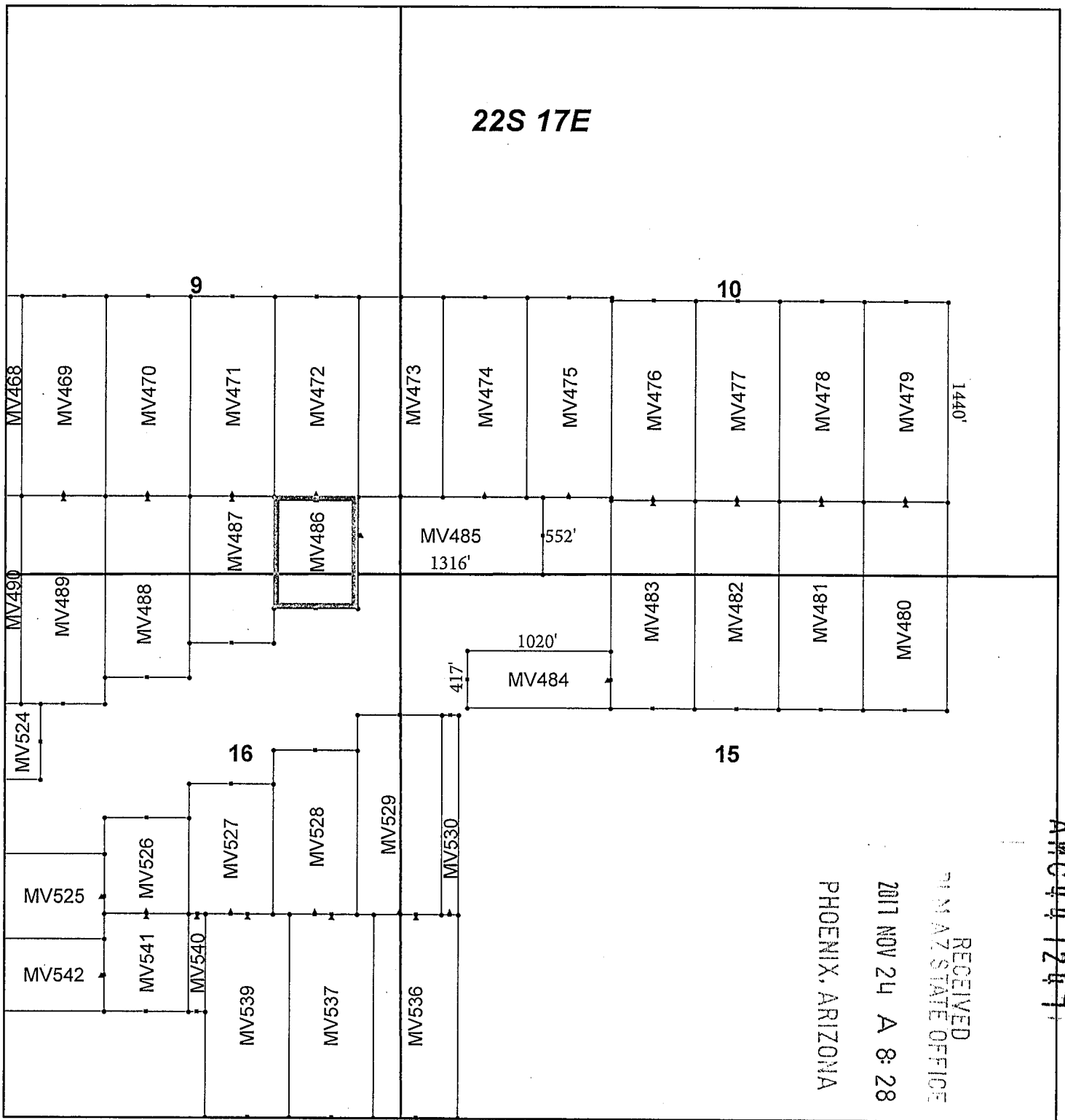
KENNECOTT EXPLORATION COMPANY



By: Erik Best, Operating Officer

RECEIVED
MAY STATE OFFICE
2017 NOV 24 A 8:28
PHOENIX, ARIZONA

AMC447247



Meadow Valley Claim Block, Arizona Map 3

Meadow Valley - MV Lode Mining Claims T22S, R17E G&SRM
 Santa Cruz County, Arizona
 Located September 14 - November 14, 2017

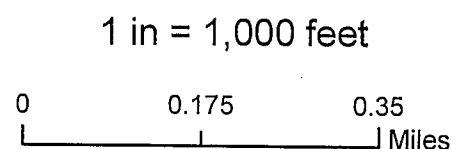
Monuments are 1-1/2" by 1-1/2" by 5' Wood Posts projecting at least four feet above the ground. Location Monuments are set 20' inside the Endline along the center of each claim, and are 1500' long X 600' wide unless otherwise depicted and as detailed in the attached Certificate of Location.

TIE POINT: The location monument of each claim is tied to the Northwest corner of Section 9, Township 21S, Range 15E, G&SRM, Santa Cruz County, Arizona, its distance as shown on the attached Certificate of Location. Bearings and distance are grid north.

Any overlap onto pre-existing claims, or Private Land, is acknowledged as non-locatable, and any overlapping portion is acknowledged as invalid.

Legend

- End Centers
- ▲ Location Monuments
- Corners
- Claim Boundary
- Section
- Township



Claims Filed By-
 Kennecott Exploration Company
 4700 Daybreak Parkway
 South Jordan, UT 84009

When recorded return to:
Kennecott Exploration Company – Land Dept.
4700 Daybreak Parkway
South Jordan, UT 84009

ARIZONA NOTICE OF LOCATION
(LODE CLAIM)

NOTICE IS HEREBY GIVEN THAT KENNECOTT EXPLORATION COMPANY, whose mailing address is 4700 Daybreak Parkway, South Jordan, Utah 84009 by its undersigned representative, makes this location of the MV487 Lode Mining Claim, in Santa Cruz County, Arizona.

The general course of the claim is from the North to South, and said claim is within the:

<u>Quarter</u>	<u>Section</u>	<u>Township</u>	<u>Range</u>
SE	9	22S	17E
NE	16	22S	17E

Santa Cruz County, Arizona, G&SRM.

This claim is 1053 feet in length and 600 feet in width. This Notice of Location is posted on the centerline of the claim. The claim runs from the location monument on which this notice is posted 20 feet in a northerly direction to the north endline, and 1033 feet in a southerly direction to the south endline. The claim boundaries are marked by six monuments, one at each corner and one at the center of each endline. The location monument on which this notice is posted is situated within Section 9, Township 22S, Range 17E, Santa Cruz County, Arizona, G&SRM, and is approximately 65299 feet East and 36397 feet South from the NW corner of Section 9, T21S, R15E, Santa Cruz County, Arizona, G&SRM. Any overlaps onto pre-existing claims, private or State Land are acknowledged as pre-existing rights and that portion of said overlap is acknowledged as invalid.

The undersigned claims the ground as depicted on the map that is attached to a copy of this Notice of Location filed in the office of the Recorder, Santa Cruz County, Arizona.

The claim has been monumented in accordance with State and Federal law. Corner, end centers and location monuments are posts, 1-1/2" x 1-1/2" x 5' projecting at least 4' above the ground.

Located, dated and posted on the ground this 14th day of September, 2017.

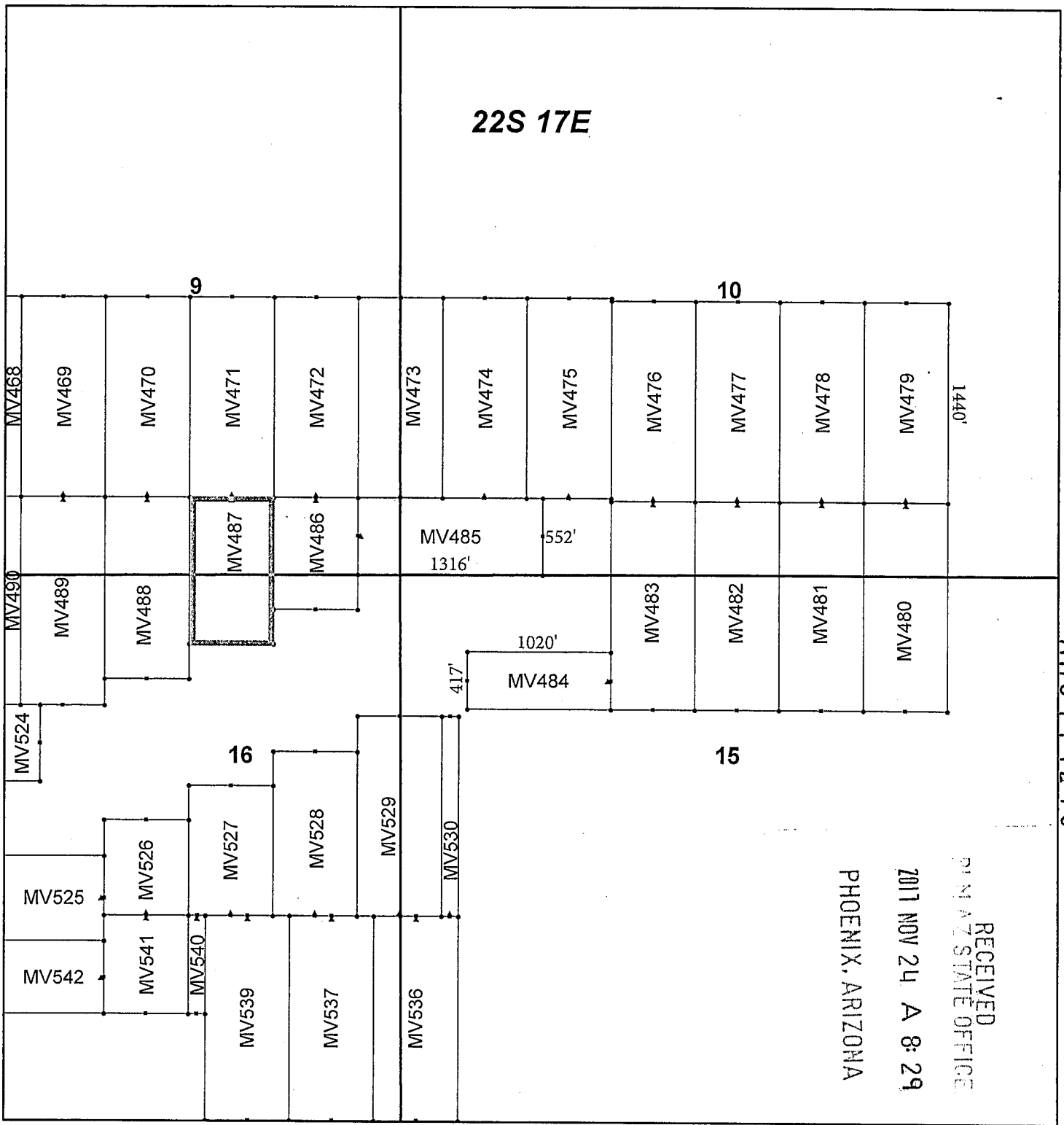
KENNECOTT EXPLORATION COMPANY



By: Erik Best, Operating Officer

RECEIVED
SANTA CRUZ STATE OFFICE
2017 NOV 24 A 8:29
PHOENIX, ARIZONA

AMC 447248



Meadow Valley Claim Block, Arizona Map 3

Meadow Valley - MV Lode Mining Claims T22S, R17E G&SRM
 Santa Cruz County, Arizona
 Located September 14 - November 14, 2017

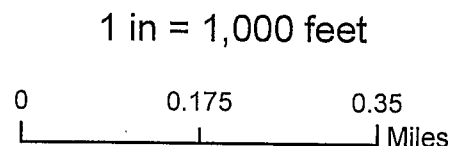
Monuments are 1-1/2" by 1-1/2" by 5' Wood Posts projecting at least four feet above the ground. Location Monuments are set 20' inside the Endline along the center of each claim, and are 1500' long X 600' wide unless otherwise depicted and as detailed in the attached Certificate of Location.

TIE POINT: The location monument of each claim is tied to the Northwest corner of Section 9, Township 21S, Range 15E, G&SRM, Santa Cruz County, Arizona, its distance as shown on the attached Certificate of Location. Bearings and distance are grid north.

Any overlap onto pre-existing claims, or Private Land, is acknowledged as non-locatable, and any overlapping portion is acknowledged as invalid.

Legend

- End Centers
- Location Monuments
- Corners
- Claim Boundary
- Section
- Township



Claims Filed By-
 Kennecott Exploration Company
 4700 Daybreak Parkway
 South Jordan, UT 84009

When recorded return to:
Kennecott Exploration Company – Land Dept.
4700 Daybreak Parkway
South Jordan, UT 84009

ARIZONA NOTICE OF LOCATION
(LODE CLAIM)

NOTICE IS HEREBY GIVEN THAT KENNECOTT EXPLORATION COMPANY, whose mailing address is 4700 Daybreak Parkway, South Jordan, Utah 84009 by its undersigned representative, makes this location of the MV488 Lode Mining Claim, in Santa Cruz County, Arizona.

The general course of the claim is from the North to South, and said claim is within the:

<u>Quarter</u>	<u>Section</u>	<u>Township</u>	<u>Range</u>
SE	9	22S	17E
NE	16	22S	17E

Santa Cruz County, Arizona, G&SRM.


This claim is 1307 feet in length and 600 feet in width. This Notice of Location is posted on the centerline of the claim. The claim runs from the location monument on which this notice is posted 20 feet in a northerly direction to the north endline, and 1287 feet in a southerly direction to the south endline. The claim boundaries are marked by six monuments, one at each corner and one at the center of each endline. The location monument on which this notice is posted is situated within Section 9, Township 22S, Range 17E, Santa Cruz County, Arizona, G&SRM, and is approximately 64699 feet East and 36397 feet South from the NW corner of Section 9, T21S, R15E, Santa Cruz County, Arizona, G&SRM. Any overlaps onto pre-existing claims, private or State Land are acknowledged as pre-existing rights and that portion of said overlap is acknowledged as invalid.

The undersigned claims the ground as depicted on the map that is attached to a copy of this Notice of Location filed in the office of the Recorder, Santa Cruz County, Arizona.

The claim has been monumented in accordance with State and Federal law. Corner, end centers and location monuments are posts, 1-1/2" x 1-1/2" x 5' projecting at least 4' above the ground.

Located, dated and posted on the ground this 14th day of September, 2017.

KENNECOTT EXPLORATION COMPANY



By: Erik Best, Operating Officer

RECEIVED
MAY 7 STATE OFFICE
2017 NOV 24 A 8:29
PHOENIX, ARIZONA

AMC447249

When recorded return to:
Kennecott Exploration Company – Land Dept.
4700 Daybreak Parkway
South Jordan, UT 84009

ARIZONA NOTICE OF LOCATION
(LODE CLAIM)

NOTICE IS HEREBY GIVEN THAT KENNECOTT EXPLORATION COMPANY, whose mailing address is 4700 Daybreak Parkway, South Jordan, Utah 84009 by its undersigned representative, makes this location of the MV489 Lode Mining Claim, in Santa Cruz County, Arizona.

The general course of the claim is from the North to South, and said claim is within the:

<u>Quarter</u>	<u>Section</u>	<u>Township</u>	<u>Range</u>
SW	9	22S	17E
NW	16	22S	17E
SE	9	22S	17E
NE	16	22S	17E

Santa Cruz County, Arizona, G&SRM.


This claim is 1500 feet in length and 600 feet in width. This Notice of Location is posted on the centerline of the claim. The claim runs from the location monument on which this notice is posted 20 feet in a northerly direction to the north endline, and 1480 feet in a southerly direction to the south endline. The claim boundaries are marked by six monuments, one at each corner and one at the center of each endline. The location monument on which this notice is posted is situated within Section 9, Township 22S, Range 17E, Santa Cruz County, Arizona, G&SRM, and is approximately 64099 feet East and 36397 feet South from the NW corner of Section 9, T21S, R15E, Santa Cruz County, Arizona, G&SRM. Any overlaps onto pre-existing claims, private or State Land are acknowledged as pre-existing rights and that portion of said overlap is acknowledged as invalid.

The undersigned claims the ground as depicted on the map that is attached to a copy of this Notice of Location filed in the office of the Recorder, Santa Cruz County, Arizona.

The claim has been monumented in accordance with State and Federal law. Corner, end centers and location monuments are posts, 1-1/2" x 1-1/2" x 5' projecting at least 4' above the ground.

Located, dated and posted on the ground this 14th day of September, 2017.

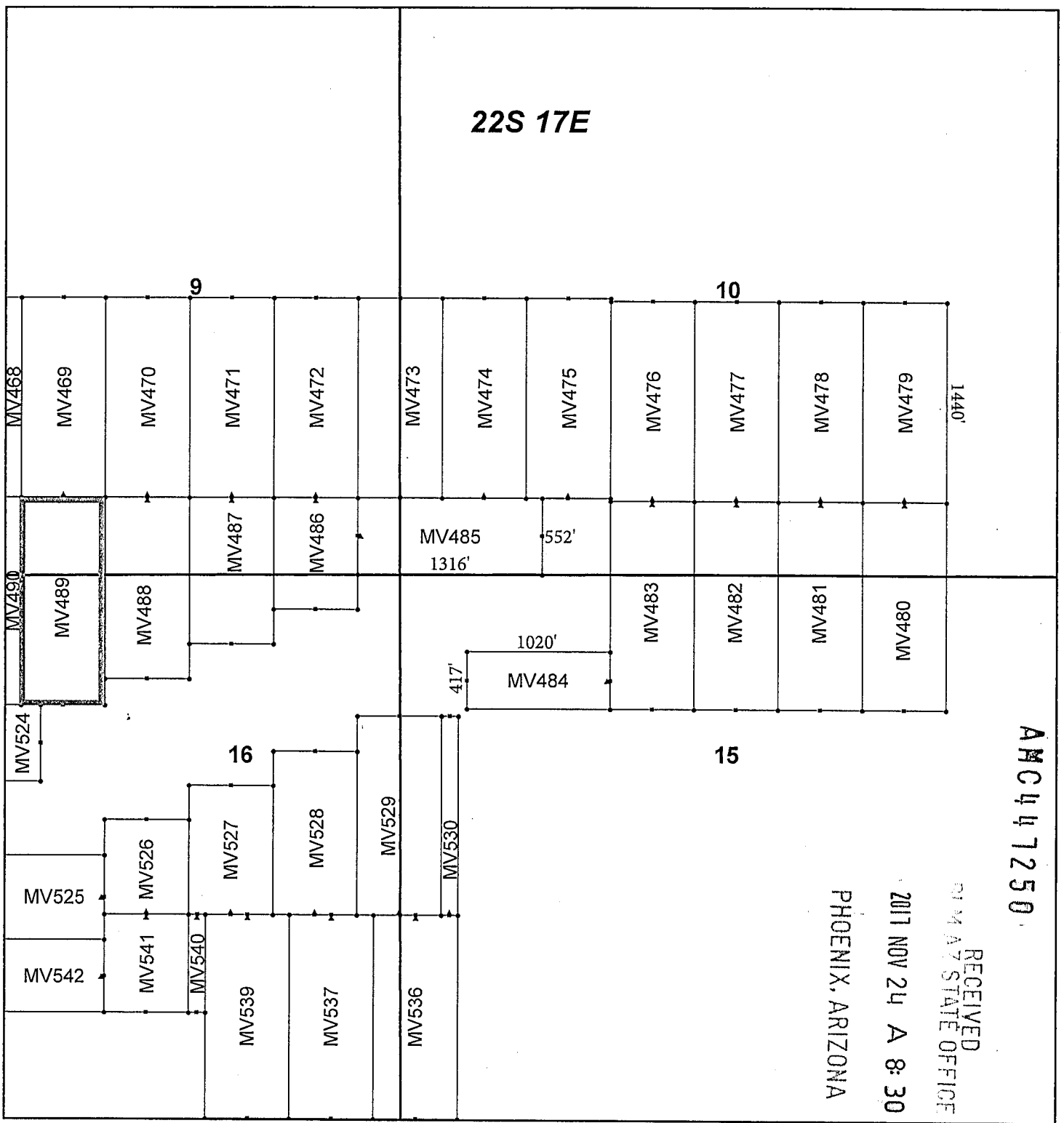
KENNECOTT EXPLORATION COMPANY



By: Erik Best, Operating Officer

RECEIVED
PHOENIX, ARIZONA
2017 NOV 24 A 8:29
M AZ STATE OFFICE

AMC 441250



Meadow Valley Claim Block, Arizona Map 3

Meadow Valley - MV Lode Mining Claims T22S, R17E G&SRM
 Santa Cruz County, Arizona
 Located September 14 - November 14, 2017

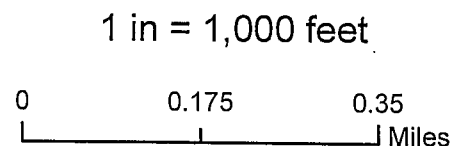
Monuments are 1-1/2" by 1-1/2" by 5' Wood Posts projecting at least four feet above the ground. Location Monuments are set 20' inside the Endline along the center of each claim, and are 1500' long X 600' wide unless otherwise depicted and as detailed in the attached Certificate of Location.

TIE POINT: The location monument of each claim is tied to the Northwest corner of Section 9, Township 21S, Range 15E, G&SRM, Santa Cruz County, Arizona, its distance as shown on the attached Certificate of Location. Bearings and distance are grid north.

Any overlap onto pre-existing claims, or Private Land, is acknowledged as non-locatable, and any overlapping portion is acknowledged as invalid.

Legend

- End Centers
- ▲ Location Monuments
- Corners
- Claim Boundary
- Section
- Township



Claims Filed By-
 Kennecott Exploration Company
 4700 Daybreak Parkway
 South Jordan, UT 84009

When recorded return to:
Kennecott Exploration Company – Land Dept.
4700 Daybreak Parkway
South Jordan, UT 84009

ARIZONA NOTICE OF LOCATION
(LODE CLAIM)

NOTICE IS HEREBY GIVEN THAT KENNECOTT EXPLORATION COMPANY, whose mailing address is 4700 Daybreak Parkway, South Jordan, Utah 84009 by its undersigned representative, makes this location of the MV490 Lode Mining Claim, in Santa Cruz County, Arizona.

The general course of the claim is from the North to South, and said claim is within the:

<u>Quarter</u>	<u>Section</u>	<u>Township</u>	<u>Range</u>
SW	9	22S	17E
NW	16	22S	17E

Santa Cruz County, Arizona, G&SRM.


This claim is 1500 feet in length and 600 feet in width. This Notice of Location is posted on the centerline of the claim. The claim runs from the location monument on which this notice is posted 20 feet in a northerly direction to the north endline, and 1480 feet in a southerly direction to the south endline. The claim boundaries are marked by six monuments, one at each corner and one at the center of each endline. The location monument on which this notice is posted is situated within Section 9, Township 22S, Range 17E, Santa Cruz County, Arizona, G&SRM, and is approximately 63499 feet East and 36397 feet South from the NW corner of Section 9, T21S, R15E, Santa Cruz County, Arizona, G&SRM. Any overlaps onto pre-existing claims, private or State Land are acknowledged as pre-existing rights and that portion of said overlap is acknowledged as invalid.

The undersigned claims the ground as depicted on the map that is attached to a copy of this Notice of Location filed in the office of the Recorder, Santa Cruz County, Arizona.

The claim has been monumented in accordance with State and Federal law. Corner, end centers and location monuments are posts, 1-1/2" x 1-1/2" x 5' projecting at least 4' above the ground.

Located, dated and posted on the ground this 14th day of September, 2017.

KENNECOTT EXPLORATION COMPANY



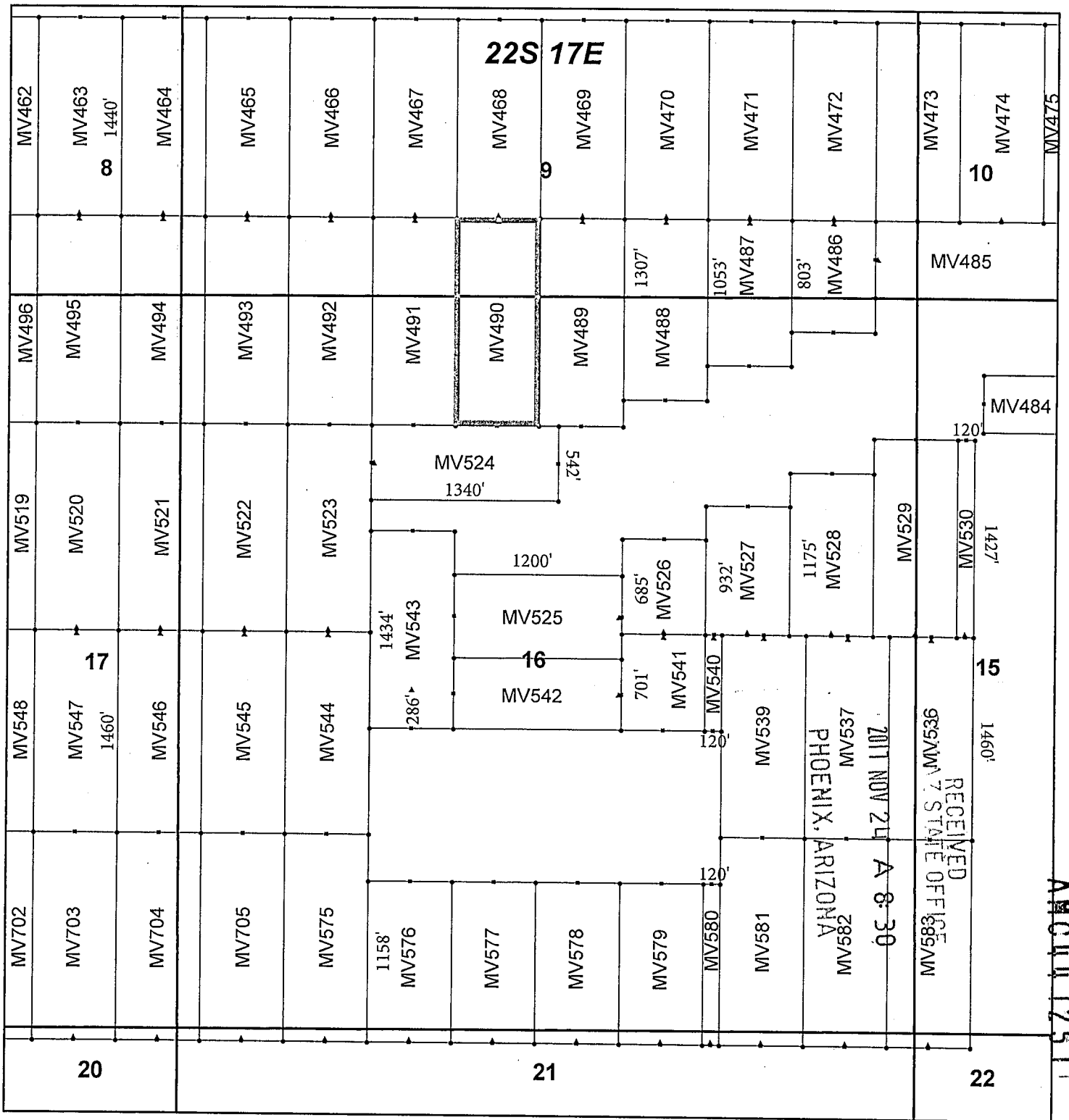
By: Erik Best, Operating Officer

PHOENIX, ARIZONA

2011 NOV 24 A 8:30

RECEIVED
STATE OFFICE

AMC 447251



Meadow Valley Claim Block, Arizona Map 2

Meadow Valley - MV Lode Mining Claims T22S, R17E, G&SRM
Santa Cruz County, Arizona
Located September 14 - November 14, 2017

Monuments are 1-1/2" by 1-1/2" by 5' Wood Posts projecting at least four feet above the ground. Location Monuments are set 20' inside the Endline along the center of each claim, and are 1500' long X 600' wide unless otherwise depicted and as detailed in the attached Certificate of Location.


TIE POINT: The location monument of each claim is tied to the Northwest corner of Section 9, Township 21S, Range 15E, G&SRM, Santa Cruz County, Arizona, its distance as shown on the attached Certificate of Location. Bearings and distance are grid north.

Any overlap onto pre-existing claims, or Private Land, is acknowledged as non-locatable, and any overlapping portion is acknowledged as invalid.

Legend

- End Centers
- ▲ Location Monuments
- Corners
- Claim Boundary
- Section
- Township

1 in = 1,000 feet



Claims Filed By:
Kennecott Exploration Company
4700 Daybreak Parkway
South Jordan, UT 84009

When recorded return to:
Kennecott Exploration Company – Land Dept.
4700 Daybreak Parkway
South Jordan, UT 84009

ARIZONA NOTICE OF LOCATION
(LODE CLAIM)

NOTICE IS HEREBY GIVEN THAT KENNECOTT EXPLORATION COMPANY, whose mailing address is 4700 Daybreak Parkway, South Jordan, Utah 84009 by its undersigned representative, makes this location of the MV491 Lode Mining Claim, in Santa Cruz County, Arizona.

The general course of the claim is from the North to South, and said claim is within the:

<u>Quarter</u>	<u>Section</u>	<u>Township</u>	<u>Range</u>
SW	9	22S	17E
NW	16	22S	17E

Santa Cruz County, Arizona, G&SRM.


This claim is 1500 feet in length and 600 feet in width. This Notice of Location is posted on the centerline of the claim. The claim runs from the location monument on which this notice is posted 20 feet in a northerly direction to the north endline, and 1480 feet in a southerly direction to the south endline. The claim boundaries are marked by six monuments, one at each corner and one at the center of each endline. The location monument on which this notice is posted is situated within Section 9, Township 22S, Range 17E, Santa Cruz County, Arizona, G&SRM, and is approximately 62899 feet East and 36397 feet South from the NW corner of Section 9, T21S, R15E, Santa Cruz County, Arizona, G&SRM. Any overlaps onto pre-existing claims, private or State Land are acknowledged as pre-existing rights and that portion of said overlap is acknowledged as invalid.

The undersigned claims the ground as depicted on the map that is attached to a copy of this Notice of Location filed in the office of the Recorder, Santa Cruz County, Arizona.

The claim has been monumented in accordance with State and Federal law. Corner, end centers and location monuments are posts, 1-1/2" x 1-1/2" x 5' projecting at least 4' above the ground.

Located, dated and posted on the ground this 14th day of September, 2017.

KENNECOTT EXPLORATION COMPANY



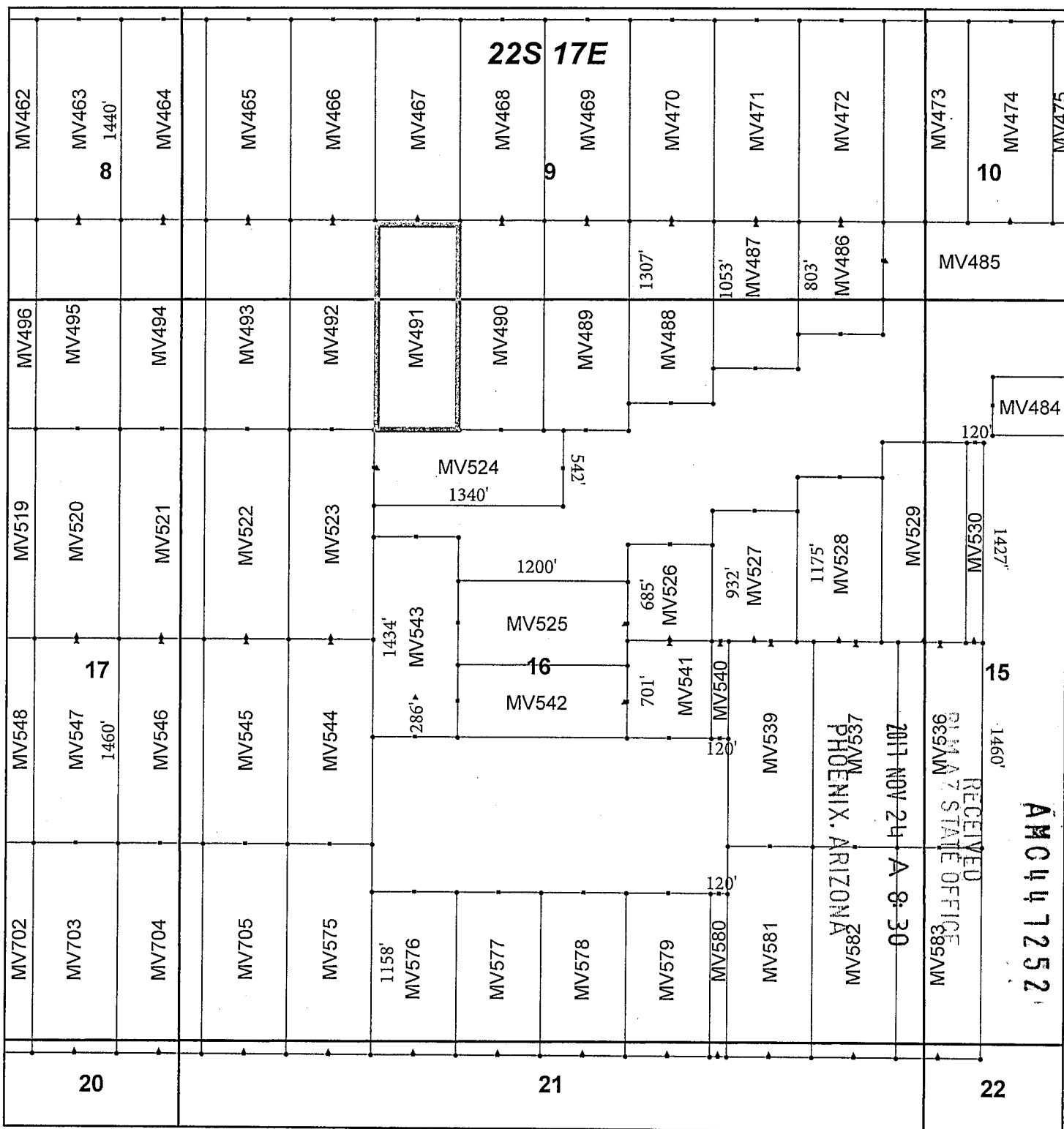
By: Erik Best, Operating Officer

PHOENIX, ARIZONA

2017 NOV 24 A 8:30

RECEIVED
PHOENIX STATE OFFICE

AMC 4472521



Meadow Valley Claim Block, Arizona Map 2

Meadow Valley - MV Lode Mining Claims T22S, R17E, G&SRM
 Santa Cruz County, Arizona
 Located September 14 - November 14, 2017

Monuments are 1-1/2" by 1-1/2" by 5' Wood Posts projecting at least four feet above the ground. Location Monuments are set 20' inside the Endline along the center of each claim, and are 1500' long X 600' wide unless otherwise depicted and as detailed in the attached Certificate of Location.

TIE POINT: The location monument of each claim is tied to the Northwest corner of Section 9, Township 21S, Range 15E, G&SRM, Santa Cruz County, Arizona, its distance as shown on the attached Certificate of Location. Bearings and distance are grid north.


Any overlap onto pre-existing claims, or Private Land, is acknowledged as non-locatable, and any overlapping portion is acknowledged as invalid.



Legend

- End Centers
- ▲ Location Monuments
- Corners
- Claim Boundary
- Section
- Township

1 in = 1,000 feet



Claims Filed By-
 Kennecott Exploration Company
 4700 Daybreak Parkway
 South Jordan, UT 84009

When recorded return to:
Kennecott Exploration Company – Land Dept.
4700 Daybreak Parkway
South Jordan, UT 84009

ARIZONA NOTICE OF LOCATION
(LODE CLAIM)

NOTICE IS HEREBY GIVEN THAT KENNECOTT EXPLORATION COMPANY, whose mailing address is 4700 Daybreak Parkway, South Jordan, Utah 84009 by its undersigned representative, makes this location of the MV492 Lode Mining Claim, in Santa Cruz County, Arizona.

The general course of the claim is from the North to South, and said claim is within the:

<u>Quarter</u>	<u>Section</u>	<u>Township</u>	<u>Range</u>
SW	9	22S	17E
NW	16	22S	17E

Santa Cruz County, Arizona, G&SRM.


This claim is 1500 feet in length and 600 feet in width. This Notice of Location is posted on the centerline of the claim. The claim runs from the location monument on which this notice is posted 20 feet in a northerly direction to the north endline, and 1480 feet in a southerly direction to the south endline. The claim boundaries are marked by six monuments, one at each corner and one at the center of each endline. The location monument on which this notice is posted is situated within Section 9, Township 22S, Range 17E, Santa Cruz County, Arizona, G&SRM, and is approximately 62299 feet East and 36397 feet South from the NW corner of Section 9, T21S, R15E, Santa Cruz County, Arizona, G&SRM. Any overlaps onto pre-existing claims, private or State Land are acknowledged as pre-existing rights and that portion of said overlap is acknowledged as invalid.

The undersigned claims the ground as depicted on the map that is attached to a copy of this Notice of Location filed in the office of the Recorder, Santa Cruz County, Arizona.

The claim has been monumented in accordance with State and Federal law. Corner, end centers and location monuments are posts, 1-1/2" x 1-1/2" x 5' projecting at least 4' above the ground.

Located, dated and posted on the ground this 14th day of September, 2017.

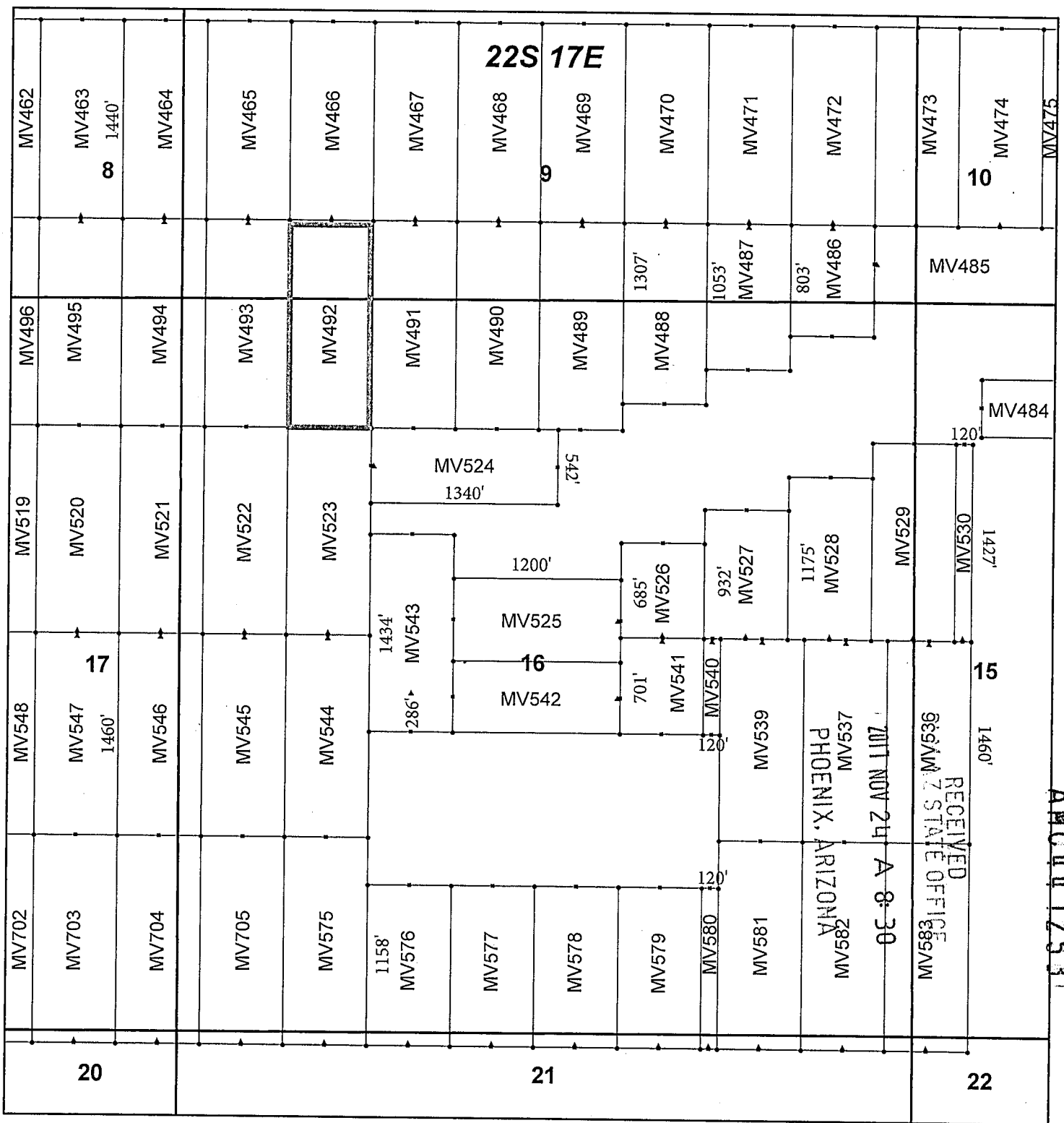
KENNECOTT EXPLORATION COMPANY



By: Erik Best, Operating Officer

RECEIVED
PHOENIX, ARIZONA
2017 NOV 24 A 8:30
PHOENIX, ARIZONA

AMC 447253



Meadow Valley Claim Block, Arizona Map 2

Meadow Valley - MV Lode Mining Claims T22S, R17E, G&SRM
 Santa Cruz County, Arizona
 Located September 14 - November 14, 2017

Monuments are 1-1/2" by 1-1/2" by 5' Wood Posts projecting at least four feet above the ground. Location Monuments are set 20' inside the Endline along the center of each claim, and are 1500' long X 600' wide unless otherwise depicted and as detailed in the attached Certificate of Location.


TIE POINT: The location monument of each claim is tied to the Northwest corner of Section 9, Township 21S, Range 15E, G&SRM, Santa Cruz County, Arizona, its distance as shown on the attached Certificate of Location. Bearings and distance are grid north.

Any overlap onto pre-existing claims, or Private Land, is acknowledged as non-locatable, and any overlapping portion is acknowledged as invalid.

Legend

- End Centers
- ▲ Location Monuments
- Corners
- Claim Boundary
- Section
- Township

1 in = 1,000 feet



Claims Filed By-
 Kennecott Exploration Company
 4700 Daybreak Parkway
 South Jordan, UT 84009

ARIZONA

RECEIVED
 ARIZONA STATE OFFICE
 PHOENIX, ARIZONA
 NOV 24 8 30 AM '17

When recorded return to:
Kennecott Exploration Company – Land Dept.
4700 Daybreak Parkway
South Jordan, UT 84009

ARIZONA NOTICE OF LOCATION
(LODE CLAIM)

NOTICE IS HEREBY GIVEN THAT KENNECOTT EXPLORATION COMPANY, whose mailing address is 4700 Daybreak Parkway, South Jordan, Utah 84009 by its undersigned representative, makes this location of the MV493 Lode Mining Claim, in Santa Cruz County, Arizona.

The general course of the claim is from the North to South, and said claim is within the:

<u>Quarter</u>	<u>Section</u>	<u>Township</u>	<u>Range</u>
SW	9	22S	17E
NW	16	22S	17E

Santa Cruz County, Arizona, G&SRM.

This claim is 1500 feet in length and 600 feet in width. This Notice of Location is posted on the centerline of the claim. The claim runs from the location monument on which this notice is posted 20 feet in a northerly direction to the north endline, and 1480 feet in a southerly direction to the south endline. The claim boundaries are marked by six monuments, one at each corner and one at the center of each endline. The location monument on which this notice is posted is situated within Section 9, Township 22S, Range 17E, Santa Cruz County, Arizona, G&SRM, and is approximately 61699 feet East and 36397 feet South from the NW corner of Section 9, T21S, R15E, Santa Cruz County, Arizona, G&SRM. Any overlaps onto pre-existing claims, private or State Land are acknowledged as pre-existing rights and that portion of said overlap is acknowledged as invalid.

The undersigned claims the ground as depicted on the map that is attached to a copy of this Notice of Location filed in the office of the Recorder, Santa Cruz County, Arizona.

The claim has been monumented in accordance with State and Federal law. Corner, end centers and location monuments are posts, 1-1/2" x 1-1/2" x 5' projecting at least 4' above the ground.

Located, dated and posted on the ground this 14th day of September, 2017.

KENNECOTT EXPLORATION COMPANY



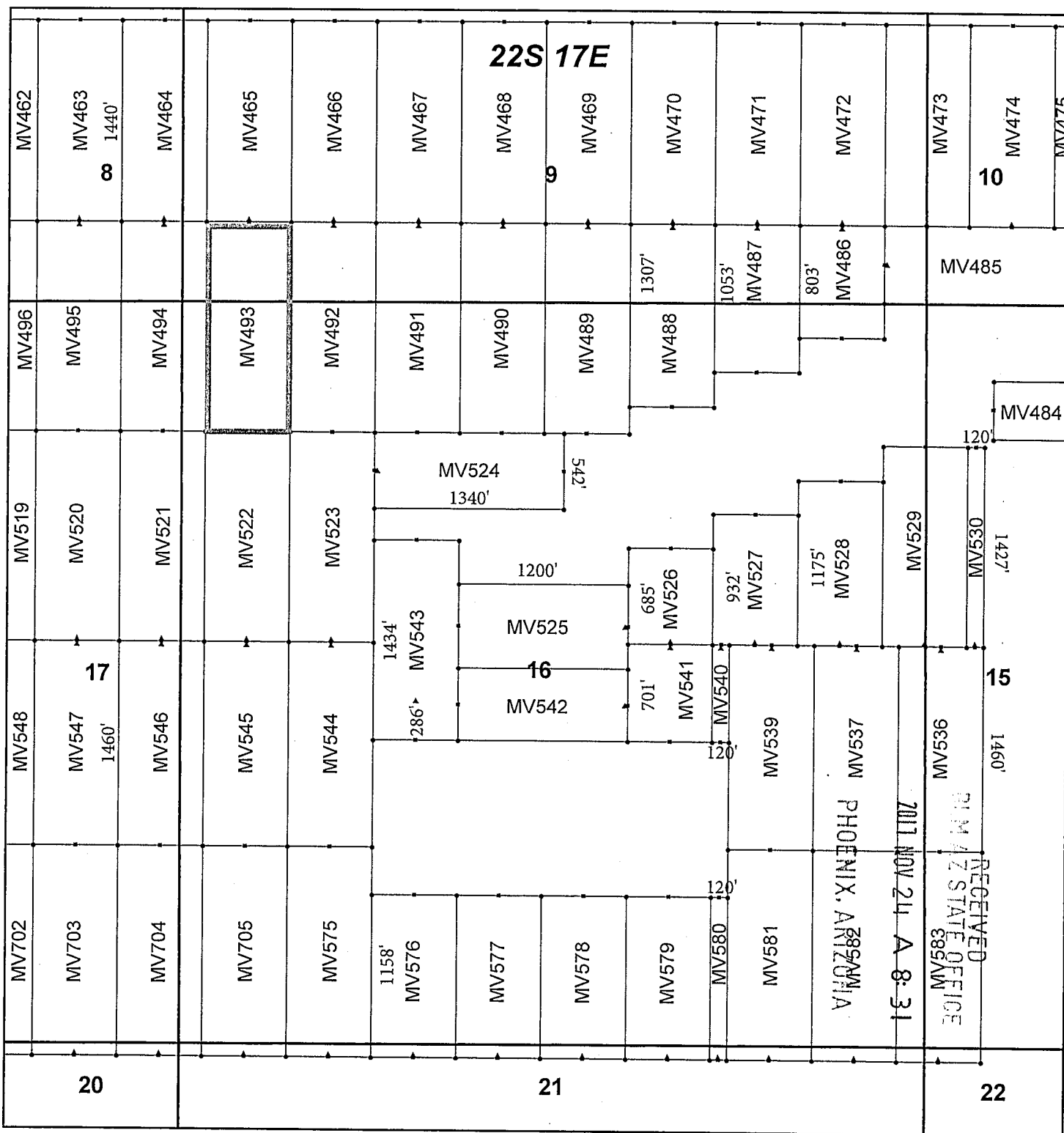
By: Erik Best, Operating Officer

PHOENIX, ARIZONA

2017 NOV 24 A 8:30

RECEIVED
PHOENIX STATE OFFICE

AMC447254



Meadow Valley Claim Block, Arizona Map 2

Meadow Valley - MV Lode Mining Claims T22S, R17E, G&SRM
 Santa Cruz County, Arizona
 Located September 14 - November 14, 2017

Monuments are 1-1/2" by 1-1/2" by 5' Wood Posts projecting at least four feet above the ground. Location Monuments are set 20' inside the Endline along the center of each claim, and are 1500' long X 600' wide unless otherwise depicted and as detailed in the attached Certificate of Location.


TIE POINT: The location monument of each claim is tied to the Northwest corner of Section 9, Township 21S, Range 15E, G&SRM, Santa Cruz County, Arizona, its distance as shown on the attached Certificate of Location. Bearings and distance are grid north.

Any overlap onto pre-existing claims, or Private Land, is acknowledged as non-locatable, and any overlapping portion is acknowledged as invalid.

Legend

- End Centers
- ▲ Location Monuments
- Corners
- Claim Boundary
- Section
- Township

1 in = 1,000 feet



Claims Filed By:
 Kennecott Exploration Company
 4700 Daybreak Parkway
 South Jordan, UT 84009

When recorded return to:
Kennecott Exploration Company – Land Dept.
4700 Daybreak Parkway
South Jordan, UT 84009

ARIZONA NOTICE OF LOCATION
(LODE CLAIM)

NOTICE IS HEREBY GIVEN THAT KENNECOTT EXPLORATION COMPANY, whose mailing address is 4700 Daybreak Parkway, South Jordan, Utah 84009 by its undersigned representative, makes this location of the MV494 Lode Mining Claim, in Santa Cruz County, Arizona.

The general course of the claim is from the North to South, and said claim is within the:

<u>Quarter</u>	<u>Section</u>	<u>Township</u>	<u>Range</u>
SE	8	22S	17E
SW	9	22S	17E
NE	17	22S	17E
NW	16	22S	17E

Santa Cruz County, Arizona, G&SRM.


This claim is 1500 feet in length and 600 feet in width. This Notice of Location is posted on the centerline of the claim. The claim runs from the location monument on which this notice is posted 20 feet in a northerly direction to the north endline, and 1480 feet in a southerly direction to the south endline. The claim boundaries are marked by six monuments, one at each corner and one at the center of each endline. The location monument on which this notice is posted is situated within Section 8, Township 22S, Range 17E, Santa Cruz County, Arizona, G&SRM, and is approximately 61099 feet East and 36397 feet South from the NW corner of Section 9, T21S, R15E, Santa Cruz County, Arizona, G&SRM. Any overlaps onto pre-existing claims, private or State Land are acknowledged as pre-existing rights and that portion of said overlap is acknowledged as invalid.

The undersigned claims the ground as depicted on the map that is attached to a copy of this Notice of Location filed in the office of the Recorder, Santa Cruz County, Arizona.

The claim has been monumented in accordance with State and Federal law. Corner, end centers and location monuments are posts, 1-1/2" x 1-1/2" x 5' projecting at least 4' above the ground.

Located, dated and posted on the ground this 14th day of September, 2017.

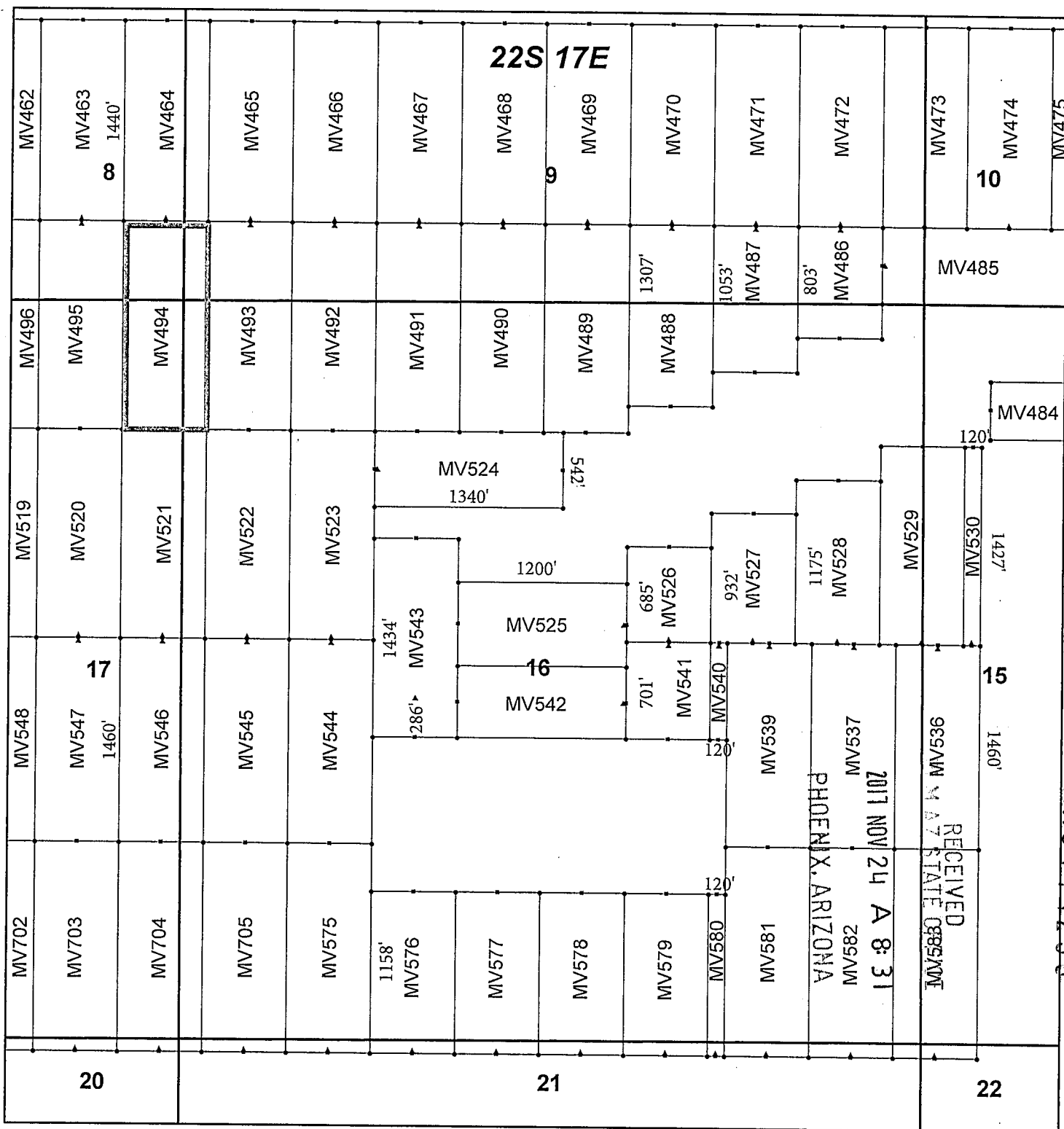
KENNECOTT EXPLORATION COMPANY



By: Erik Best, Operating Officer

RECEIVED
PHOENIX, ARIZONA
2017 NOV 24 A 8:31
PHOENIX STATE OFFICE

AMC 44 1255



Meadow Valley Claim Block, Arizona Map 2

Meadow Valley - MV Lode Mining Claims T22S, R17E, G&SRM
 Santa Cruz County, Arizona
 Located September 14 - November 14, 2017

Monuments are 1-1/2" by 1-1/2" by 5' Wood Posts projecting at least four feet above the ground. Location Monuments are set 20' inside the Endline along the center of each claim, and are 1500' long X 600' wide unless otherwise depicted and as detailed in the attached Certificate of Location.


TIE POINT: The location monument of each claim is tied to the Northwest corner of Section 9, Township 21S, Range 15E, G&SRM, Santa Cruz County, Arizona, its distance as shown on the attached Certificate of Location. Bearings and distance are grid north.

Any overlap onto pre-existing claims, or Private Land, is acknowledged as non-locatable, and any overlapping portion is acknowledged as invalid.

Legend

- End Centers
- ▲ Location Monuments
- Corners
- Claim Boundary
- Section
- Township

1 in = 1,000 feet



Claims Filed By-
 Kennecott Exploration Company
 4700 Daybreak Parkway
 South Jordan, UT 84009

ARCU47255

When recorded return to:
Kennecott Exploration Company – Land Dept.
4700 Daybreak Parkway
South Jordan, UT 84009

ARIZONA NOTICE OF LOCATION
(LODE CLAIM)

NOTICE IS HEREBY GIVEN THAT KENNECOTT EXPLORATION COMPANY, whose mailing address is 4700 Daybreak Parkway, South Jordan, Utah 84009 by its undersigned representative, makes this location of the MV495 Lode Mining Claim, in Santa Cruz County, Arizona.

The general course of the claim is from the North to South, and said claim is within the:

<u>Quarter</u>	<u>Section</u>	<u>Township</u>	<u>Range</u>
SE	8	22S	17E
NE	17	22S	17E

Santa Cruz County, Arizona, G&SRM.

This claim is 1500 feet in length and 600 feet in width. This Notice of Location is posted on the centerline of the claim. The claim runs from the location monument on which this notice is posted 20 feet in a northerly direction to the north endline, and 1480 feet in a southerly direction to the south endline. The claim boundaries are marked by six monuments, one at each corner and one at the center of each endline. The location monument on which this notice is posted is situated within Section 8, Township 22S, Range 17E, Santa Cruz County, Arizona, G&SRM, and is approximately 60499 feet East and 36397 feet South from the NW corner of Section 9, T21S, R15E, Santa Cruz County, Arizona, G&SRM. Any overlaps onto pre-existing claims, private or State Land are acknowledged as pre-existing rights and that portion of said overlap is acknowledged as invalid.

The undersigned claims the ground as depicted on the map that is attached to a copy of this Notice of Location filed in the office of the Recorder, Santa Cruz County, Arizona.

The claim has been monumented in accordance with State and Federal law. Corner, end centers and location monuments are posts, 1-1/2" x 1-1/2" x 5' projecting at least 4' above the ground.

Located, dated and posted on the ground this 14th day of September, 2017.

KENNECOTT EXPLORATION COMPANY



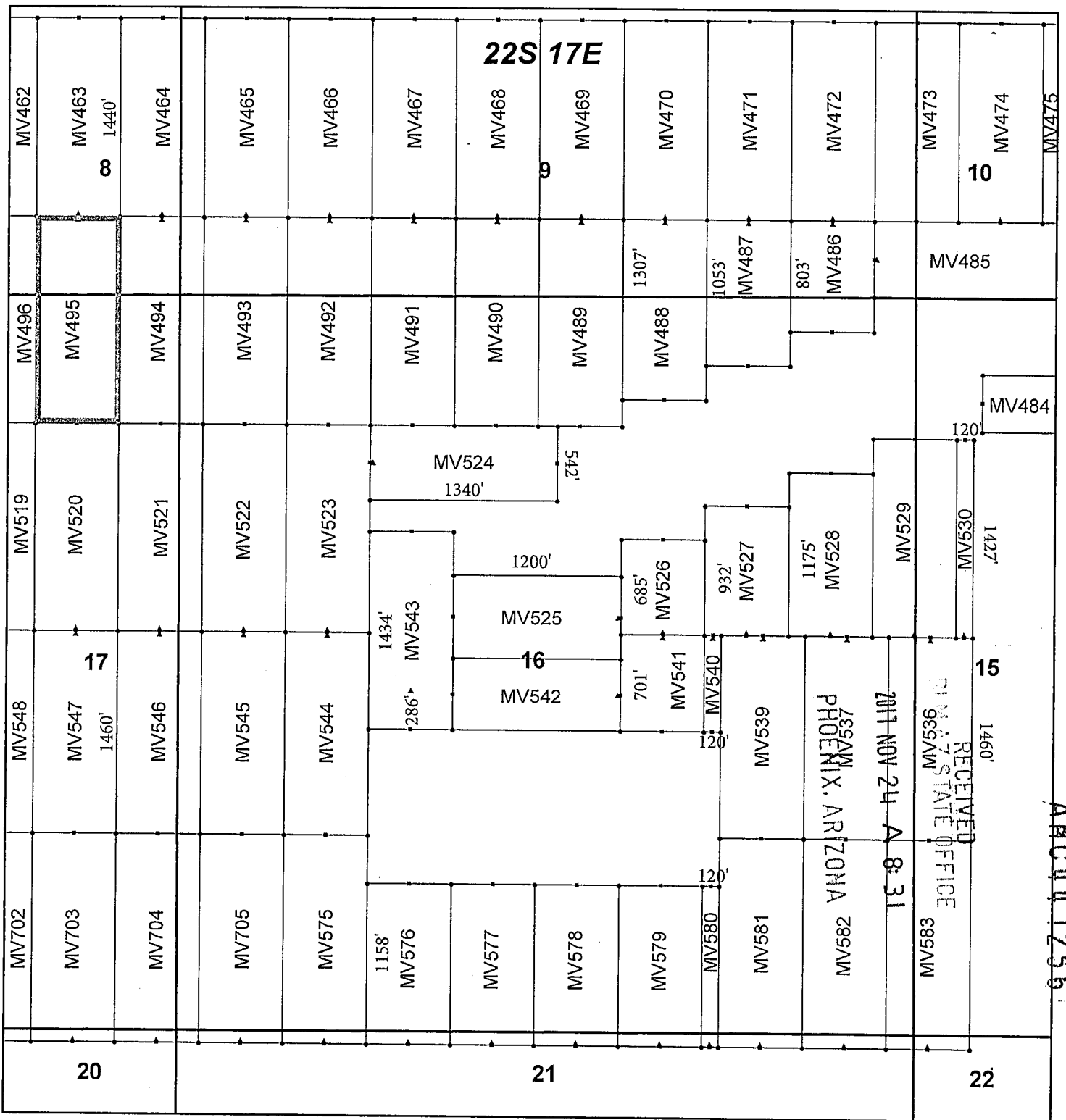
By: Erik Best, Operating Officer

PHOENIX, ARIZONA

2017 NOV 24 A 8:31

RECEIVED
STATE OFFICE

AMC 447256



Meadow Valley Claim Block, Arizona Map 2

Meadow Valley - MV Lode Mining Claims T22S, R17E, G&SRM
 Santa Cruz County, Arizona
 Located September 14 - November 14, 2017

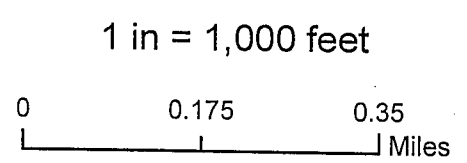
Monuments are 1-1/2" by 1-1/2" by 5' Wood Posts projecting at least four feet above the ground. Location Monuments are set 20' inside the Endline along the center of each claim, and are 1500' long X 600' wide unless otherwise depicted and as detailed in the attached Certificate of Location.

TIE POINT: The location monument of each claim is tied to the Northwest corner of Section 9, Township 21S, Range 15E, G&SRM, Santa Cruz County, Arizona, its distance as shown on the attached Certificate of Location. Bearings and distance are grid north.

Any overlap onto pre-existing claims, or Private Land, is acknowledged as non-locatable, and any overlapping portion is acknowledged as invalid.

Legend

- End Centers
- ▲ Location Monuments
- Corners
- Claim Boundary
- Section
- Township



Claims Filed By-
 Kennecott Exploration Company
 4700 Daybreak Parkway
 South Jordan, UT 84009

ARCH 11 25 19

When recorded return to:
Kennecott Exploration Company – Land Dept.
4700 Daybreak Parkway
South Jordan, UT 84009

ARIZONA NOTICE OF LOCATION
(LODE CLAIM)

NOTICE IS HEREBY GIVEN THAT KENNECOTT EXPLORATION COMPANY, whose mailing address is 4700 Daybreak Parkway, South Jordan, Utah 84009 by its undersigned representative, makes this location of the MV496 Lode Mining Claim, in Santa Cruz County, Arizona.

The general course of the claim is from the North to South, and said claim is within the:

<u>Quarter</u>	<u>Section</u>	<u>Township</u>	<u>Range</u>
SE	8	22S	17E
NE	17	22S	17E

Santa Cruz County, Arizona, G&SRM.

This claim is 1500 feet in length and 600 feet in width. This Notice of Location is posted on the centerline of the claim. The claim runs from the location monument on which this notice is posted 20 feet in a northerly direction to the north endline, and 1480 feet in a southerly direction to the south endline. The claim boundaries are marked by six monuments, one at each corner and one at the center of each endline. The location monument on which this notice is posted is situated within Section 8, Township 22S, Range 17E, Santa Cruz County, Arizona, G&SRM, and is approximately 59899 feet East and 36397 feet South from the NW corner of Section 9, T21S, R15E, Santa Cruz County, Arizona, G&SRM. Any overlaps onto pre-existing claims, private or State Land are acknowledged as pre-existing rights and that portion of said overlap is acknowledged as invalid.

The undersigned claims the ground as depicted on the map that is attached to a copy of this Notice of Location filed in the office of the Recorder, Santa Cruz County, Arizona.

The claim has been monumented in accordance with State and Federal law. Corner, end centers and location monuments are posts, 1-1/2" x 1-1/2" x 5' projecting at least 4' above the ground.

Located, dated and posted on the ground this 14th day of September, 2017.

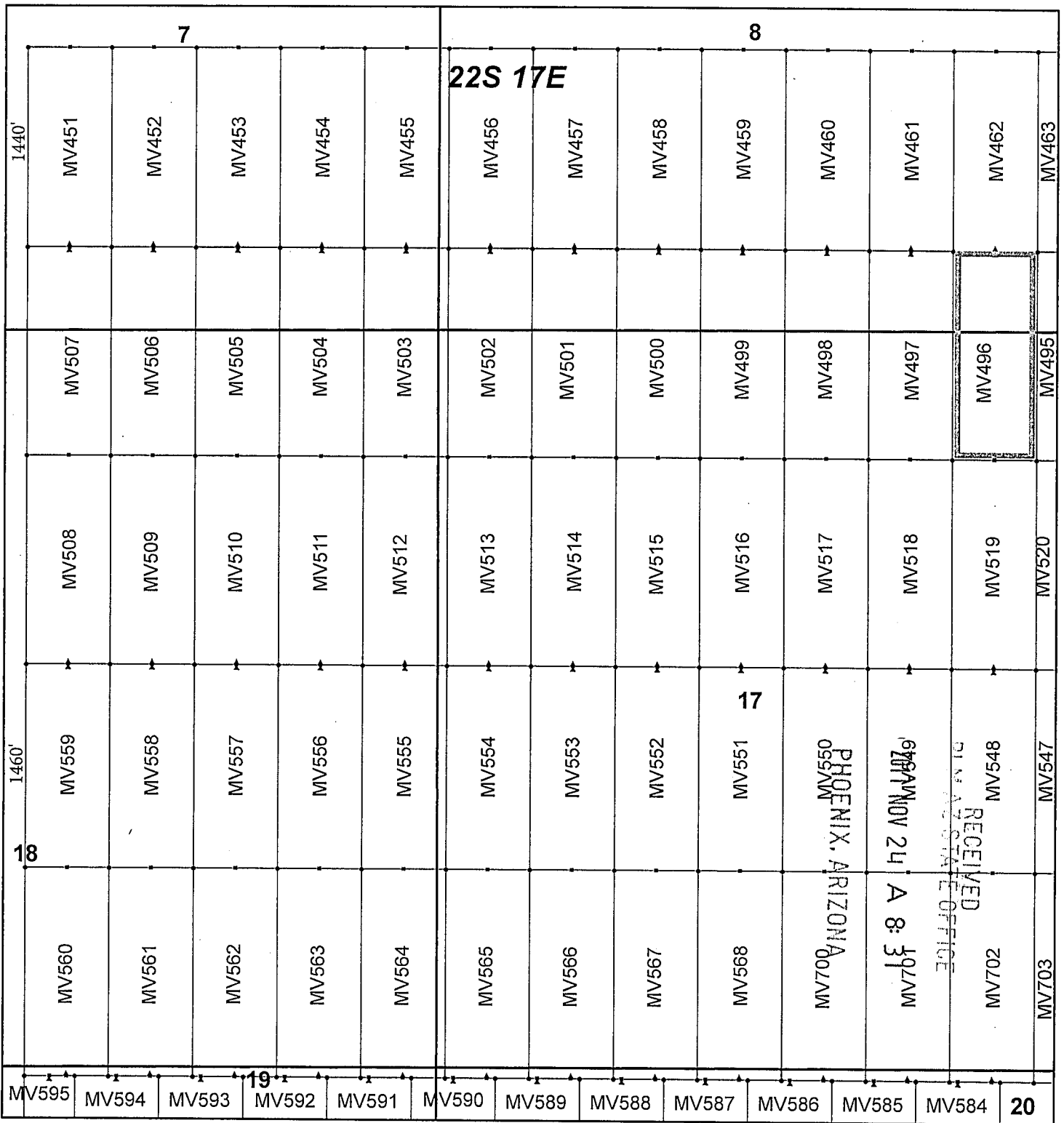
KENNECOTT EXPLORATION COMPANY



By: Erik Best, Operating Officer

RECEIVED
21 M. A. Z. STATE OFFICE
2017 NOV 24 A 8: 31
PHOENIX, ARIZONA

AMC447257



Meadow Valley Claim Block, Arizona Map 1

Meadow Valley - MV Lode Mining Claims T22S, R17E G&SRM
 Santa Cruz County, Arizona
 Located September 14 - November 14, 2017

Monuments are 1-1/2" by 1-1/2" by 5' Wood Posts projecting at least four feet above the ground. Location Monuments are set 20' inside the Endline along the center of each claim, and are 1500' long X 600' wide unless otherwise depicted and as detailed in the attached Certificate of Location.

TIE POINT: The location monument of each claim is tied to the Northwest corner of Section 9, Township 21S, Range 15E, G&SRM, Santa Cruz County, Arizona, its distance as shown on the attached Certificate of Location. Bearings and distance are grid north.


Any overlap onto pre-existing claims, or Private Land, is acknowledged as non-locatable, and any overlapping portion is acknowledged as invalid.



Legend

- End Centers
- ▲ Location Monuments
- Corners
- Claim Boundary
- Section
- Township

1 in = 1,000 feet



Claims Filed By-
 Kennecott Exploration Company
 4700 Daybreak Parkway
 South Jordan, UT 84009

ANCL472571

When recorded return to:
Kennecott Exploration Company – Land Dept.
4700 Daybreak Parkway
South Jordan, UT 84009

ARIZONA NOTICE OF LOCATION
(LODE CLAIM)

NOTICE IS HEREBY GIVEN THAT KENNECOTT EXPLORATION COMPANY, whose mailing address is 4700 Daybreak Parkway, South Jordan, Utah 84009 by its undersigned representative, makes this location of the MV497 Lode Mining Claim, in Santa Cruz County, Arizona.

The general course of the claim is from the North to South, and said claim is within the:

<u>Quarter</u>	<u>Section</u>	<u>Township</u>	<u>Range</u>
SE	8	22S	17E
NE	17	22S	17E

Santa Cruz County, Arizona, G&SRM.


This claim is 1500 feet in length and 600 feet in width. This Notice of Location is posted on the centerline of the claim. The claim runs from the location monument on which this notice is posted 20 feet in a northerly direction to the north endline, and 1480 feet in a southerly direction to the south endline. The claim boundaries are marked by six monuments, one at each corner and one at the center of each endline. The location monument on which this notice is posted is situated within Section 8, Township 22S, Range 17E, Santa Cruz County, Arizona, G&SRM, and is approximately 59299 feet East and 36397 feet South from the NW corner of Section 9, T21S, R15E, Santa Cruz County, Arizona, G&SRM. Any overlaps onto pre-existing claims, private or State Land are acknowledged as pre-existing rights and that portion of said overlap is acknowledged as invalid.

The undersigned claims the ground as depicted on the map that is attached to a copy of this Notice of Location filed in the office of the Recorder, Santa Cruz County, Arizona.

The claim has been monumented in accordance with State and Federal law. Corner, end centers and location monuments are posts, 1-1/2" x 1-1/2" x 5' projecting at least 4' above the ground.

Located, dated and posted on the ground this 14th day of September, 2017.

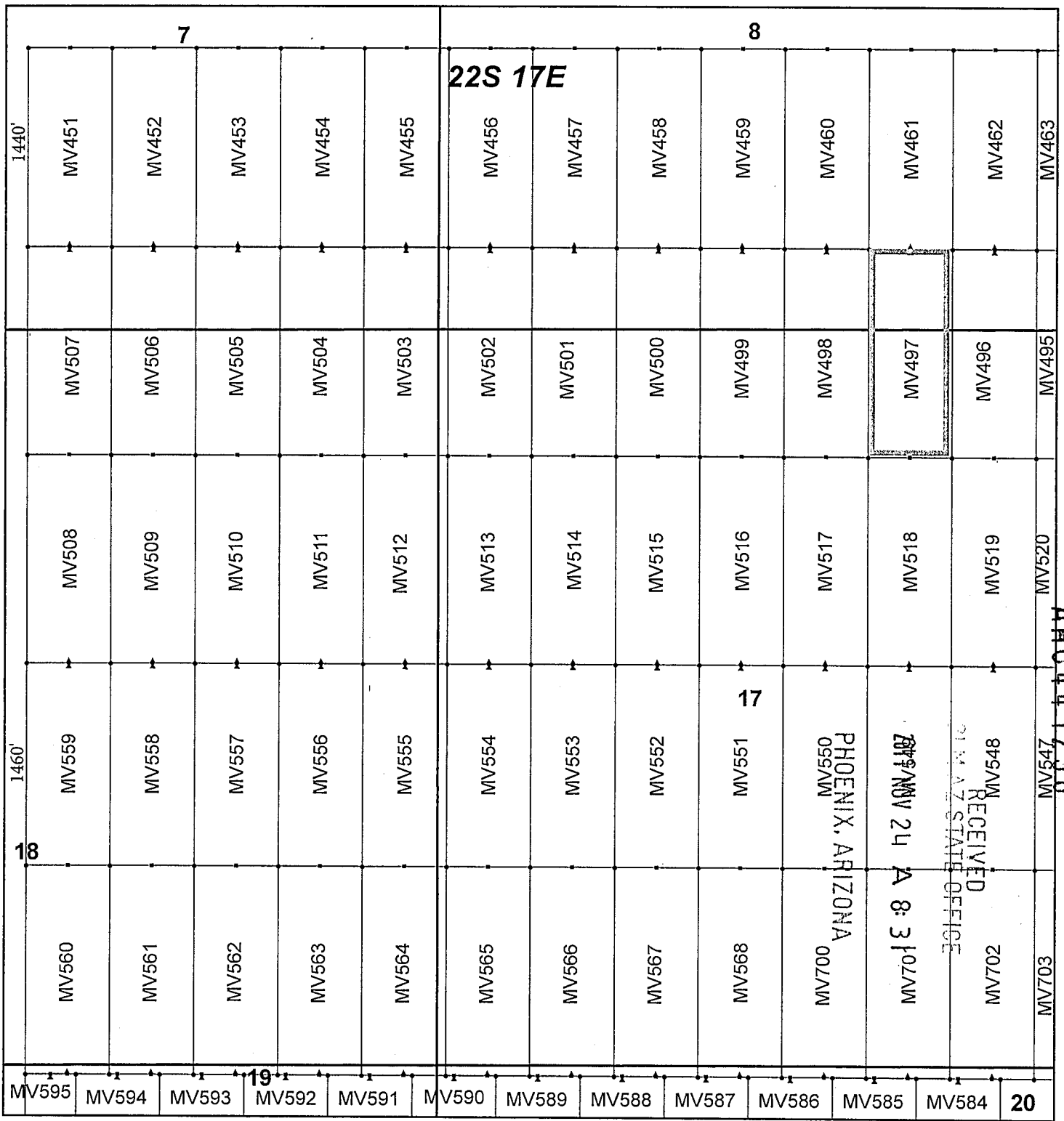
KENNECOTT EXPLORATION COMPANY



By: Erik Best, Operating Officer

RECEIVED
DINAZ STATE OFFICE
2017 NOV 24 A 8:31
PHOENIX, ARIZONA

AMC 447258



Meadow Valley Claim Block, Arizona Map 1

Meadow Valley - MV Lode Mining Claims T22S, R17E G&SRM
 Santa Cruz County, Arizona
 Located September 14 - November 14, 2017

Monuments are 1-1/2" by 1-1/2" by 5' Wood Posts projecting at least four feet above the ground. Location Monuments are set 20' inside the Endline along the center of each claim, and are 1500' long X 600' wide unless otherwise depicted and as detailed in the attached Certificate of Location.

TIE POINT: The location monument of each claim is tied to the Northwest corner of Section 9, Township 21S, Range 15E, G&SRM, Santa Cruz County, Arizona, its distance as shown on the attached Certificate of Location. Bearings and distance are grid north.


Any overlap onto pre-existing claims, or Private Land, is acknowledged as non-locatable, and any overlapping portion is acknowledged as invalid.



Legend

- End Centers
- ▲ Location Monuments
- Corners
- Claim Boundary
- Section
- Township

1 in = 1,000 feet



Claims Filed By-
 Kennecott Exploration Company
 4700 Daybreak Parkway
 South Jordan, UT 84009

When recorded return to:
Kennecott Exploration Company – Land Dept.
4700 Daybreak Parkway
South Jordan, UT 84009

ARIZONA NOTICE OF LOCATION
(LODE CLAIM)

NOTICE IS HEREBY GIVEN THAT KENNECOTT EXPLORATION COMPANY, whose mailing address is 4700 Daybreak Parkway, South Jordan, Utah 84009 by its undersigned representative, makes this location of the MV498 Lode Mining Claim, in Santa Cruz County, Arizona.

The general course of the claim is from the North to South, and said claim is within the:

<u>Quarter</u>	<u>Section</u>	<u>Township</u>	<u>Range</u>
SE	8	22S	17E
SW	8	22S	17E
NE	17	22S	17E
NW	17	22S	17E

Santa Cruz County, Arizona, G&SRM.


This claim is 1500 feet in length and 600 feet in width. This Notice of Location is posted on the centerline of the claim. The claim runs from the location monument on which this notice is posted 20 feet in a northerly direction to the north endline, and 1480 feet in a southerly direction to the south endline. The claim boundaries are marked by six monuments, one at each corner and one at the center of each endline. The location monument on which this notice is posted is situated within Section 8, Township 22S, Range 17E, Santa Cruz County, Arizona, G&SRM, and is approximately 58699 feet East and 36397 feet South from the NW corner of Section 9, T21S, R15E, Santa Cruz County, Arizona, G&SRM. Any overlaps onto pre-existing claims, private or State Land are acknowledged as pre-existing rights and that portion of said overlap is acknowledged as invalid.

The undersigned claims the ground as depicted on the map that is attached to a copy of this Notice of Location filed in the office of the Recorder, Santa Cruz County, Arizona.

The claim has been monumented in accordance with State and Federal law. Corner, end centers and location monuments are posts, 1-1/2" x 1-1/2" x 5' projecting at least 4' above the ground.

Located, dated and posted on the ground this 14th day of September, 2017.

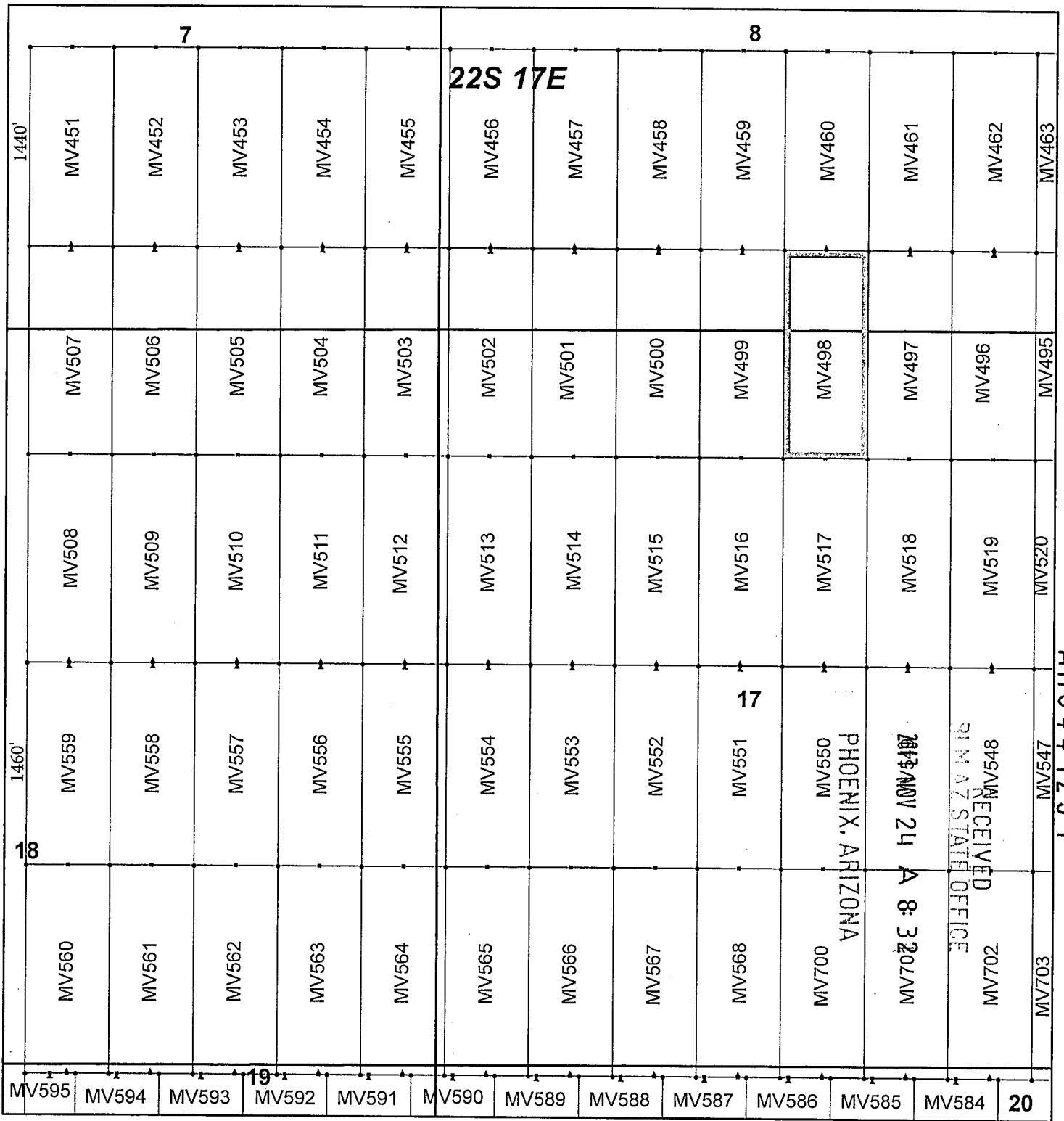
KENNECOTT EXPLORATION COMPANY



By: Erik Best, Operating Officer

RECEIVED
SANTA CRUZ STATE OFFICE
2017 NOV 24 A 8:31
PHOENIX, ARIZONA

AM0447259



Meadow Valley Claim Block, Arizona Map 1

Meadow Valley - MV Lode Mining Claims T22S, R17E G&SRM
 Santa Cruz County, Arizona
 Located September 14 - November 14, 2017

Monuments are 1-1/2" by 1-1/2" by 5' Wood Posts projecting at least four feet above the ground. Location Monuments are set 20' inside the Endline along the center of each claim, and are 1500' long X 600' wide unless otherwise depicted and as detailed in the attached Certificate of Location.

TIE POINT: The location monument of each claim is tied to the Northwest corner of Section 9, Township 21S, Range 15E, G&SRM, Santa Cruz County, Arizona, its distance as shown on the attached Certificate of Location. Bearings and distance are grid north.


Any overlap onto pre-existing claims, or Private Land, is acknowledged as non-locatable, and any overlapping portion is acknowledged as invalid.



Legend

- End Centers
- ▲ Location Monuments
- Corners
- Claim Boundary
- Section
- Township

1 in = 1,000 feet



Claims Filed By-
 Kennecott Exploration Company
 4700 Daybreak Parkway
 South Jordan, UT 84009

65247259

When recorded return to:
Kennecott Exploration Company – Land Dept.
4700 Daybreak Parkway
South Jordan, UT 84009

ARIZONA NOTICE OF LOCATION
(LODE CLAIM)

NOTICE IS HEREBY GIVEN THAT KENNECOTT EXPLORATION COMPANY, whose mailing address is 4700 Daybreak Parkway, South Jordan, Utah 84009 by its undersigned representative, makes this location of the MV499 Lode Mining Claim, in Santa Cruz County, Arizona.

The general course of the claim is from the North to South, and said claim is within the:

<u>Quarter</u>	<u>Section</u>	<u>Township</u>	<u>Range</u>
SW	8	22S	17E
NW	17	22S	17E

Santa Cruz County, Arizona, G&SRM.


This claim is 1500 feet in length and 600 feet in width. This Notice of Location is posted on the centerline of the claim. The claim runs from the location monument on which this notice is posted 20 feet in a northerly direction to the north endline, and 1480 feet in a southerly direction to the south endline. The claim boundaries are marked by six monuments, one at each corner and one at the center of each endline. The location monument on which this notice is posted is situated within Section 8, Township 22S, Range 17E, Santa Cruz County, Arizona, G&SRM, and is approximately 58099 feet East and 36397 feet South from the NW corner of Section 9, T21S, R15E, Santa Cruz County, Arizona, G&SRM. Any overlaps onto pre-existing claims, private or State Land are acknowledged as pre-existing rights and that portion of said overlap is acknowledged as invalid.

The undersigned claims the ground as depicted on the map that is attached to a copy of this Notice of Location filed in the office of the Recorder, Santa Cruz County, Arizona.

The claim has been monumented in accordance with State and Federal law. Corner, end centers and location monuments are posts, 1-1/2" x 1-1/2" x 5' projecting at least 4' above the ground.

Located, dated and posted on the ground this 14th day of September, 2017.

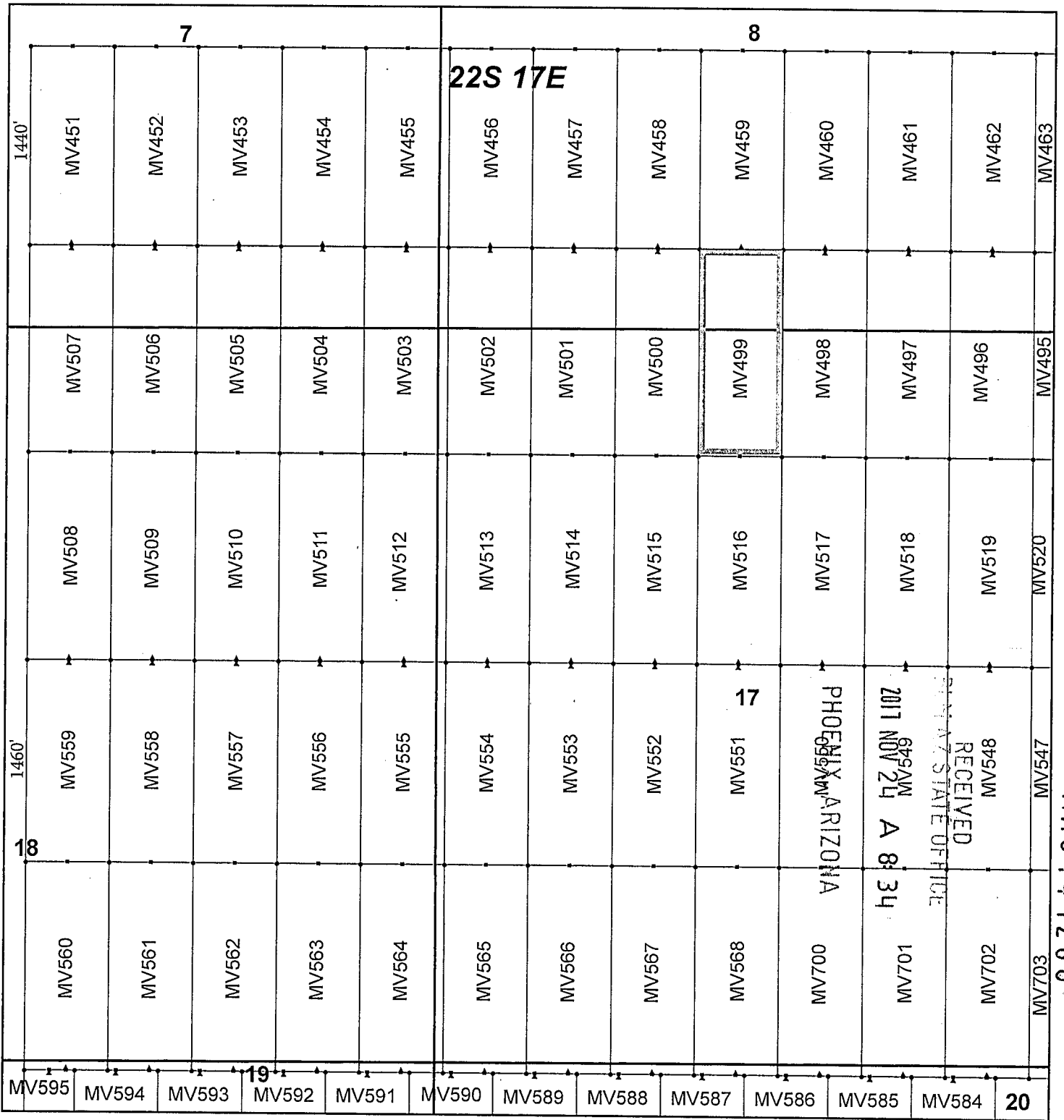
KENNECOTT EXPLORATION COMPANY



By: Erik Best, Operating Officer

RECEIVED
M M A Z STATE OFFICE
2017 NOV 24 A 8:34
PHOENIX, ARIZONA

AMC 447260



Meadow Valley Claim Block, Arizona Map 1

Meadow Valley - MV Lode Mining Claims T22S, R17E G&SRM
 Santa Cruz County, Arizona
 Located September 14 - November 14, 2017

Monuments are 1-1/2" by 1-1/2" by 5' Wood Posts projecting at least four feet above the ground. Location Monuments are set 20' inside the Endline along the center of each claim, and are 1500' long X 600' wide unless otherwise depicted and as detailed in the attached Certificate of Location.

TIE POINT: The location monument of each claim is tied to the Northwest corner of Section 9, Township 21S, Range 15E, G&SRM, Santa Cruz County, Arizona, its distance as shown on the attached Certificate of Location. Bearings and distance are grid north.

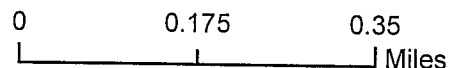
Any overlap onto pre-existing claims, or Private Land, is acknowledged as non-locatable, and any overlapping portion is acknowledged as invalid.



Legend

- End Centers
- ▲ Location Monuments
- Corners
- Claim Boundary
- Section
- Township

1 in = 1,000 feet



Claims Filed By:
 Kennecott Exploration Company
 4700 Daybreak Parkway
 South Jordan, UT 84009

AN 417260

When recorded return to:
Kennecott Exploration Company – Land Dept.
4700 Daybreak Parkway
South Jordan, UT 84009

ARIZONA NOTICE OF LOCATION
(LODE CLAIM)

NOTICE IS HEREBY GIVEN THAT KENNECOTT EXPLORATION COMPANY, whose mailing address is 4700 Daybreak Parkway, South Jordan, Utah 84009 by its undersigned representative, makes this location of the MV500 Lode Mining Claim, in Santa Cruz County, Arizona.

The general course of the claim is from the North to South, and said claim is within the:

<u>Quarter</u>	<u>Section</u>	<u>Township</u>	<u>Range</u>
SW	8	22S	17E
NW	17	22S	17E

Santa Cruz County, Arizona, G&SRM.


This claim is 1500 feet in length and 600 feet in width. This Notice of Location is posted on the centerline of the claim. The claim runs from the location monument on which this notice is posted 20 feet in a northerly direction to the north endline, and 1480 feet in a southerly direction to the south endline. The claim boundaries are marked by six monuments, one at each corner and one at the center of each endline. The location monument on which this notice is posted is situated within Section 8, Township 22S, Range 17E, Santa Cruz County, Arizona, G&SRM, and is approximately 57499 feet East and 36397 feet South from the NW corner of Section 9, T21S, R15E, Santa Cruz County, Arizona, G&SRM. Any overlaps onto pre-existing claims, private or State Land are acknowledged as pre-existing rights and that portion of said overlap is acknowledged as invalid.

The undersigned claims the ground as depicted on the map that is attached to a copy of this Notice of Location filed in the office of the Recorder, Santa Cruz County, Arizona.

The claim has been monumented in accordance with State and Federal law. Corner, end centers and location monuments are posts, 1-1/2" x 1-1/2" x 5' projecting at least 4' above the ground.

Located, dated and posted on the ground this 14th day of September, 2017.

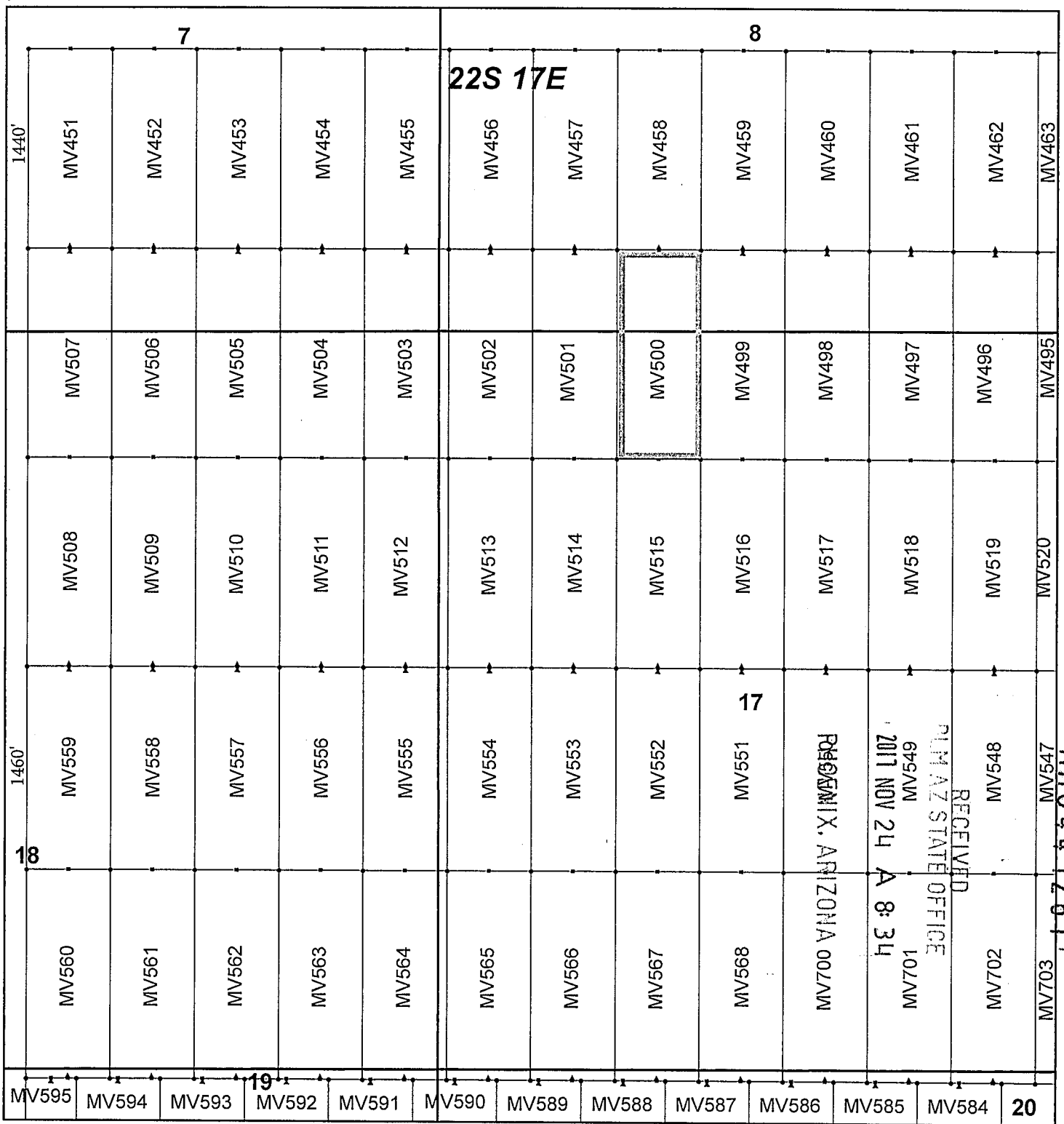
KENNECOTT EXPLORATION COMPANY



By: Erik Best, Operating Officer

RECEIVED
SANTA CRUZ STATE OFFICE
2011 NOV-24 A 8:34
PHOENIX, ARIZONA

AMC447261



Meadow Valley Claim Block, Arizona Map 1

Meadow Valley - MV Lode Mining Claims T22S, R17E G&SRM
 Santa Cruz County, Arizona
 Located September 14 - November 14, 2017

Monuments are 1-1/2" by 1-1/2" by 5' Wood Posts projecting at least four feet above the ground. Location Monuments are set 20' inside the Endline along the center of each claim, and are 1500' long X 600' wide unless otherwise depicted and as detailed in the attached Certificate of Location.


TIE POINT: The location monument of each claim is tied to the Northwest corner of Section 9, Township 21S, Range 15E, G&SRM, Santa Cruz County, Arizona, its distance as shown on the attached Certificate of Location. Bearings and distance are grid north.

Any overlap onto pre-existing claims, or Private Land, is acknowledged as non-locatable, and any overlapping portion is acknowledged as invalid.

Legend

- End Centers
- ▲ Location Monuments
- Corners
- Claim Boundary
- Section
- Township

1 in = 1,000 feet



Claims Filed By-
 Kennecott Exploration Company
 4700 Daybreak Parkway
 South Jordan, UT 84009

RECEIVED
 PLUMAZ STATE OFFICE
 NOV 24 8 34 AM 2017
 MV547
 MV548
 MV549
 MV550
 MV551
 MV552
 MV553
 MV554
 MV555
 MV556
 MV557
 MV558
 MV559
 MV560
 MV561
 MV562
 MV563
 MV564
 MV565
 MV566
 MV567
 MV568
 MV569
 MV570
 MV571
 MV572
 MV573
 MV574
 MV575
 MV576
 MV577
 MV578
 MV579
 MV580
 MV581
 MV582
 MV583
 MV584
 MV585
 MV586
 MV587
 MV588
 MV589
 MV590
 MV591
 MV592
 MV593
 MV594
 MV595

When recorded return to:
Kennecott Exploration Company – Land Dept.
4700 Daybreak Parkway
South Jordan, UT 84009

ARIZONA NOTICE OF LOCATION
(LODE CLAIM)

NOTICE IS HEREBY GIVEN THAT KENNECOTT EXPLORATION COMPANY, whose mailing address is 4700 Daybreak Parkway, South Jordan, Utah 84009 by its undersigned representative, makes this location of the MV501 Lode Mining Claim, in Santa Cruz County, Arizona.

The general course of the claim is from the North to South, and said claim is within the:

<u>Quarter</u>	<u>Section</u>	<u>Township</u>	<u>Range</u>
SW	8	22S	17E
NW	17	22S	17E

Santa Cruz County, Arizona, G&SRM.


This claim is 1500 feet in length and 600 feet in width. This Notice of Location is posted on the centerline of the claim. The claim runs from the location monument on which this notice is posted 20 feet in a northerly direction to the north endline, and 1480 feet in a southerly direction to the south endline. The claim boundaries are marked by six monuments, one at each corner and one at the center of each endline. The location monument on which this notice is posted is situated within Section 8, Township 22S, Range 17E, Santa Cruz County, Arizona, G&SRM, and is approximately 56899 feet East and 36397 feet South from the NW corner of Section 9, T21S, R15E, Santa Cruz County, Arizona, G&SRM. Any overlaps onto pre-existing claims, private or State Land are acknowledged as pre-existing rights and that portion of said overlap is acknowledged as invalid.

The undersigned claims the ground as depicted on the map that is attached to a copy of this Notice of Location filed in the office of the Recorder, Santa Cruz County, Arizona.

The claim has been monumented in accordance with State and Federal law. Corner, end centers and location monuments are posts, 1-1/2" x 1-1/2" x 5' projecting at least 4' above the ground.

Located, dated and posted on the ground this 14th day of September, 2017.

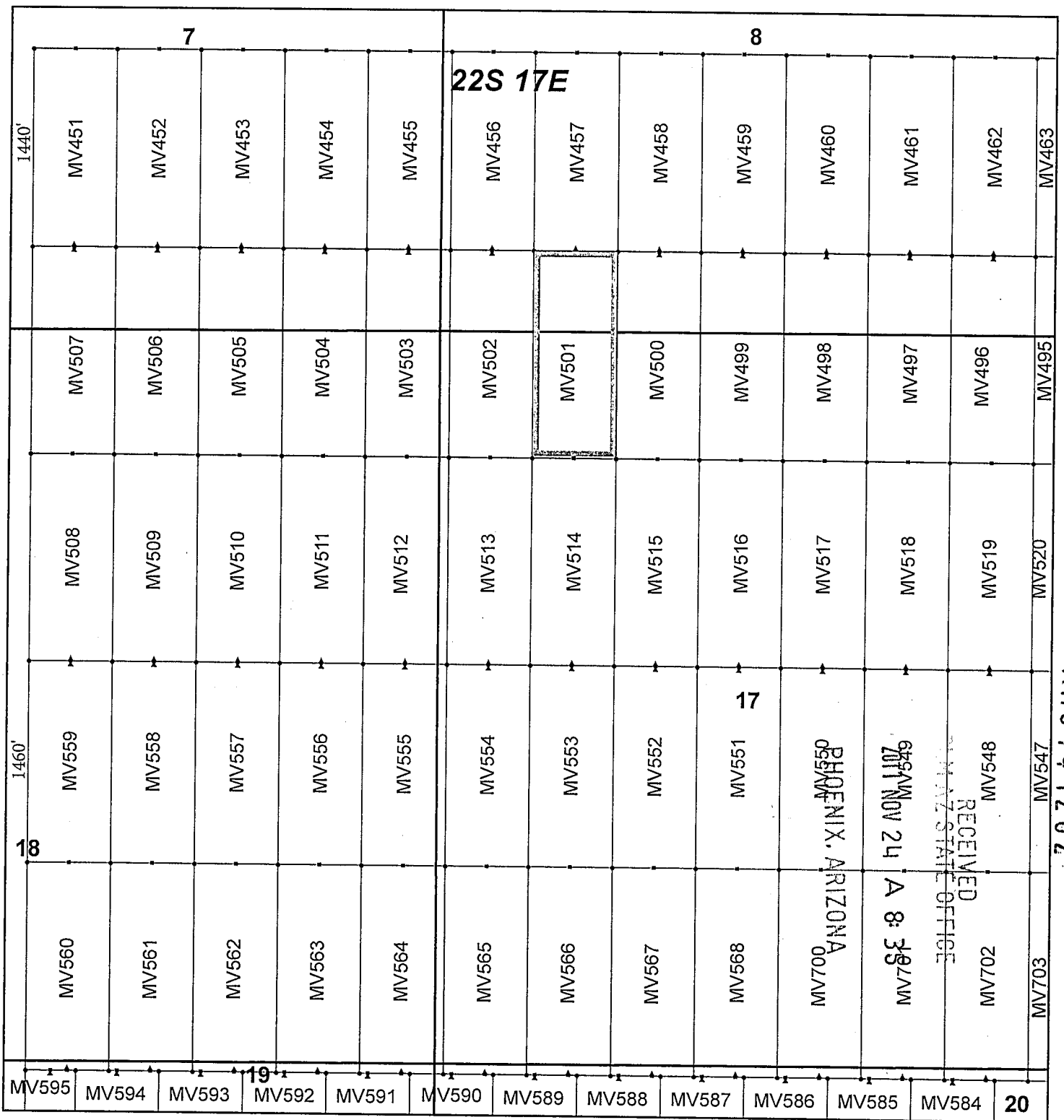
KENNECOTT EXPLORATION COMPANY



By: Erik Best, Operating Officer

RECEIVED
SANTA CRUZ STATE OFFICE
2017 NOV 24 A 8:35
PHOENIX, ARIZONA

AMC447262



AMC 417262

Meadow Valley Claim Block, Arizona Map 1

Meadow Valley - MV Lode Mining Claims T22S, R17E G&SRM
 Santa Cruz County, Arizona
 Located September 14 - November 14, 2017

Monuments are 1-1/2" by 1-1/2" by 5' Wood Posts projecting at least four feet above the ground. Location Monuments are set 20' inside the Endline along the center of each claim, and are 1500' long X 600' wide unless otherwise depicted and as detailed in the attached Certificate of Location.

TIE POINT: The location monument of each claim is tied to the Northwest corner of Section 9, Township 21S, Range 15E, G&SRM, Santa Cruz County, Arizona, its distance as shown on the attached Certificate of Location. Bearings and distance are grid north.

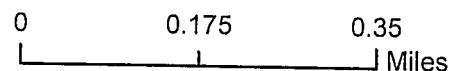
Any overlap onto pre-existing claims, or Private Land, is acknowledged as non-locatable, and any overlapping portion is acknowledged as invalid.



Legend

- End Centers
- Location Monuments
- Corners
- Claim Boundary
- Section
- Township

1 in = 1,000 feet



Claims Filed By-
 Kennecott Exploration Company
 4700 Daybreak Parkway
 South Jordan, UT 84009

When recorded return to:
Kennecott Exploration Company – Land Dept.
4700 Daybreak Parkway
South Jordan, UT 84009

ARIZONA NOTICE OF LOCATION
(LODE CLAIM)

NOTICE IS HEREBY GIVEN THAT KENNECOTT EXPLORATION COMPANY, whose mailing address is 4700 Daybreak Parkway, South Jordan, Utah 84009 by its undersigned representative, makes this location of the MV502 Lode Mining Claim, in Santa Cruz County, Arizona.

The general course of the claim is from the North to South, and said claim is within the:

<u>Quarter</u>	<u>Section</u>	<u>Township</u>	<u>Range</u>
SW	8	22S	17E
NW	17	22S	17E

Santa Cruz County, Arizona, G&SRM.

This claim is 1500 feet in length and 600 feet in width. This Notice of Location is posted on the centerline of the claim. The claim runs from the location monument on which this notice is posted 20 feet in a northerly direction to the north endline, and 1480 feet in a southerly direction to the south endline. The claim boundaries are marked by six monuments, one at each corner and one at the center of each endline. The location monument on which this notice is posted is situated within Section 8, Township 22S, Range 17E, Santa Cruz County, Arizona, G&SRM, and is approximately 56299 feet East and 36397 feet South from the NW corner of Section 9, T21S, R15E, Santa Cruz County, Arizona, G&SRM. Any overlaps onto pre-existing claims, private or State Land are acknowledged as pre-existing rights and that portion of said overlap is acknowledged as invalid.

The undersigned claims the ground as depicted on the map that is attached to a copy of this Notice of Location filed in the office of the Recorder, Santa Cruz County, Arizona.

The claim has been monumented in accordance with State and Federal law. Corner, end centers and location monuments are posts, 1-1/2" x 1-1/2" x 5' projecting at least 4' above the ground.

Located, dated and posted on the ground this 12th day of November, 2017.

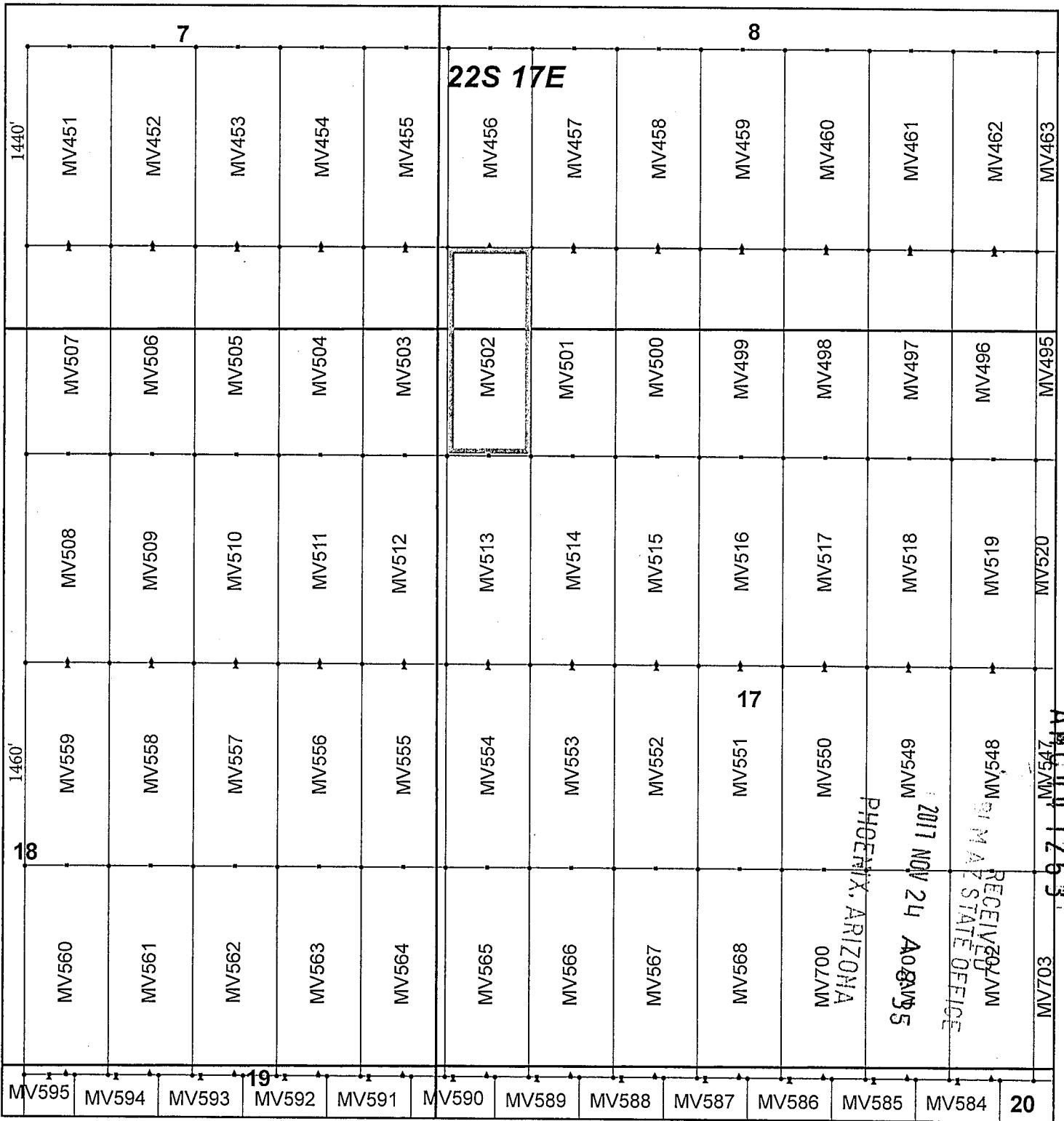
KENNECOTT EXPLORATION COMPANY



By: Erik Best, Operating Officer

RECEIVED
SANTA CRUZ STATE OFFICE
2011 NOV 24 A 8:35
PHOENIX, ARIZONA

AMC447263



Meadow Valley Claim Block, Arizona Map 1

Meadow Valley - MV Lode Mining Claims T22S, R17E G&SRM
 Santa Cruz County, Arizona
 Located September 14 - November 14, 2017

Monuments are 1-1/2" by 1-1/2" by 5' Wood Posts projecting at least four feet above the ground. Location Monuments are set 20' inside the Endline along the center of each claim, and are 1500' long X 600' wide unless otherwise depicted and as detailed in the attached Certificate of Location.

TIE POINT: The location monument of each claim is tied to the Northwest corner of Section 9, Township 21S, Range 15E, G&SRM, Santa Cruz County, Arizona, its distance as shown on the attached Certificate of Location. Bearings and distance are grid north.

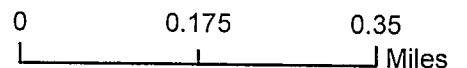
Any overlap onto pre-existing claims, or Private Land, is acknowledged as non-locatable, and any overlapping portion is acknowledged as invalid.



Legend

- End Centers
- ▲ Location Monuments
- Corners
- Claim Boundary
- Section
- Township

1 in = 1,000 feet



Claims Filed By-
 Kennecott Exploration Company
 4700 Daybreak Parkway
 South Jordan, UT 84009

When recorded return to:
Kennecott Exploration Company – Land Dept.
4700 Daybreak Parkway
South Jordan, UT 84009

ARIZONA NOTICE OF LOCATION
(LODE CLAIM)

NOTICE IS HEREBY GIVEN THAT KENNECOTT EXPLORATION COMPANY, whose mailing address is 4700 Daybreak Parkway, South Jordan, Utah 84009 by its undersigned representative, makes this location of the MV503 Lode Mining Claim, in Santa Cruz County, Arizona.

The general course of the claim is from the North to South, and said claim is within the:

<u>Quarter</u>	<u>Section</u>	<u>Township</u>	<u>Range</u>
SW	8	22S	17E
SE	7	22S	17E
NE	18	22S	17E
NW	17	22S	17E

Santa Cruz County, Arizona, G&SRM.


This claim is 1500 feet in length and 600 feet in width. This Notice of Location is posted on the centerline of the claim. The claim runs from the location monument on which this notice is posted 20 feet in a northerly direction to the north endline, and 1480 feet in a southerly direction to the south endline. The claim boundaries are marked by six monuments, one at each corner and one at the center of each endline. The location monument on which this notice is posted is situated within Section 7, Township 22S, Range 17E, Santa Cruz County, Arizona, G&SRM, and is approximately 55699 feet East and 36397 feet South from the NW corner of Section 9, T21S, R15E, Santa Cruz County, Arizona, G&SRM. Any overlaps onto pre-existing claims, private or State Land are acknowledged as pre-existing rights and that portion of said overlap is acknowledged as invalid.

The undersigned claims the ground as depicted on the map that is attached to a copy of this Notice of Location filed in the office of the Recorder, Santa Cruz County, Arizona.

The claim has been monumented in accordance with State and Federal law. Corner, end centers and location monuments are posts, 1-1/2" x 1-1/2" x 5' projecting at least 4' above the ground.

Located, dated and posted on the ground this 12th day of November, 2017.

KENNECOTT EXPLORATION COMPANY



By: Erik Best, Operating Officer

RECEIVED
D.M. AZ STATE OFFICE
2017 NOV 24 A 8:35
PHOENIX, ARIZONA

AMC447264

When recorded return to:
Kennecott Exploration Company – Land Dept.
4700 Daybreak Parkway
South Jordan, UT 84009

ARIZONA NOTICE OF LOCATION
(LODE CLAIM)

NOTICE IS HEREBY GIVEN THAT KENNECOTT EXPLORATION COMPANY, whose mailing address is 4700 Daybreak Parkway, South Jordan, Utah 84009 by its undersigned representative, makes this location of the MV504 Lode Mining Claim, in Santa Cruz County, Arizona.

The general course of the claim is from the North to South, and said claim is within the:

<u>Quarter</u>	<u>Section</u>	<u>Township</u>	<u>Range</u>
SE	7	22S	17E
NE	18	22S	17E

Santa Cruz County, Arizona, G&SRM.

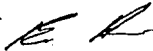
This claim is 1500 feet in length and 600 feet in width. This Notice of Location is posted on the centerline of the claim. The claim runs from the location monument on which this notice is posted 20 feet in a northerly direction to the north endline, and 1480 feet in a southerly direction to the south endline. The claim boundaries are marked by six monuments, one at each corner and one at the center of each endline. The location monument on which this notice is posted is situated within Section 7, Township 22S, Range 17E, Santa Cruz County, Arizona, G&SRM, and is approximately 55099 feet East and 36397 feet South from the NW corner of Section 9, T21S, R15E, Santa Cruz County, Arizona, G&SRM. Any overlaps onto pre-existing claims, private or State Land are acknowledged as pre-existing rights and that portion of said overlap is acknowledged as invalid.

The undersigned claims the ground as depicted on the map that is attached to a copy of this Notice of Location filed in the office of the Recorder, Santa Cruz County, Arizona.

The claim has been monumented in accordance with State and Federal law. Corner, end centers and location monuments are posts, 1-1/2" x 1-1/2" x 5' projecting at least 4' above the ground.

Located, dated and posted on the ground this 12th day of November, 2017.

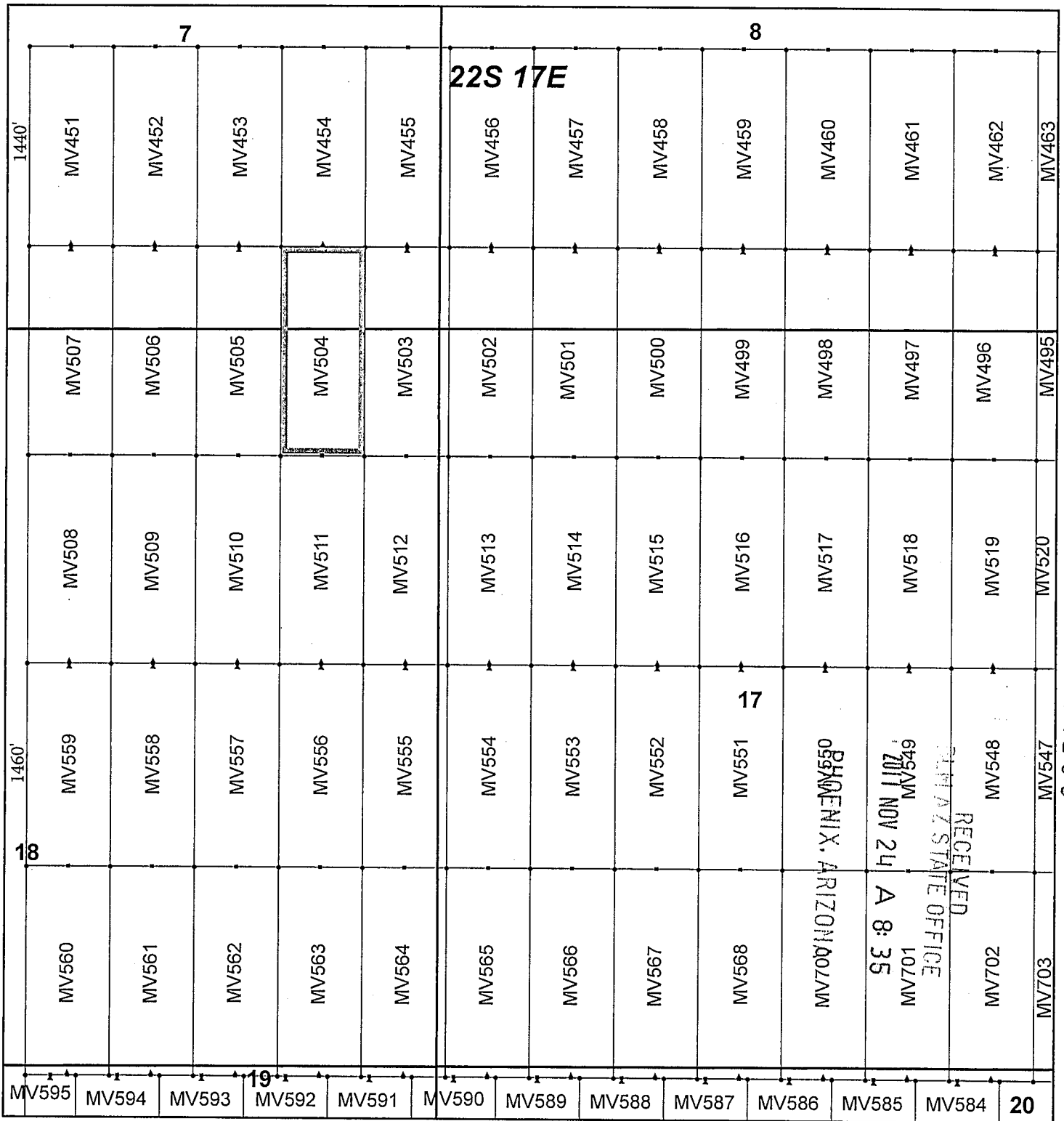
KENNECOTT EXPLORATION COMPANY



By: Erik Best, Operating Officer

RECEIVED
M 47 STATE OFFICE
2011 NOV 24 A 8:35
PHOENIX, ARIZONA

AMC447265



AMC 47265

RECEIVED
ARIZONA STATE OFFICE
NOV 24 8:35 AM '17
PHOENIX, ARIZONA

Meadow Valley Claim Block, Arizona Map 1

Meadow Valley - MV Lode Mining Claims T22S, R17E G&SRM
Santa Cruz County, Arizona
Located September 14 - November 14, 2017

Monuments are 1-1/2" by 1-1/2" by 5' Wood Posts projecting at least four feet above the ground. Location Monuments are set 20' inside the Endline along the center of each claim, and are 1500' long X 600' wide unless otherwise depicted and as detailed in the attached Certificate of Location.

TIE POINT: The location monument of each claim is tied to the Northwest corner of Section 9, Township 21S, Range 15E, G&SRM, Santa Cruz County, Arizona, its distance as shown on the attached Certificate of Location. Bearings and distance are grid north.


Any overlap onto pre-existing claims, or Private Land, is acknowledged as non-locatable, and any overlapping portion is acknowledged as invalid.



Legend

- End Centers
- ▲ Location Monuments
- Corners
- Claim Boundary
- Section
- Township

1 in = 1,000 feet



Claims Filed By-
Kennecott Exploration Company
4700 Daybreak Parkway
South Jordan, UT 84009

When recorded return to:
Kennecott Exploration Company – Land Dept.
4700 Daybreak Parkway
South Jordan, UT 84009

ARIZONA NOTICE OF LOCATION
(LODE CLAIM)

NOTICE IS HEREBY GIVEN THAT KENNECOTT EXPLORATION COMPANY, whose mailing address is 4700 Daybreak Parkway, South Jordan, Utah 84009 by its undersigned representative, makes this location of the MV505 Lode Mining Claim, in Santa Cruz County, Arizona.

The general course of the claim is from the North to South, and said claim is within the:

<u>Quarter</u>	<u>Section</u>	<u>Township</u>	<u>Range</u>
SE	7	22S	17E
NE	18	22S	17E

Santa Cruz County, Arizona, G&SRM.


This claim is 1500 feet in length and 600 feet in width. This Notice of Location is posted on the centerline of the claim. The claim runs from the location monument on which this notice is posted 20 feet in a northerly direction to the north endline, and 1480 feet in a southerly direction to the south endline. The claim boundaries are marked by six monuments, one at each corner and one at the center of each endline. The location monument on which this notice is posted is situated within Section 7, Township 22S, Range 17E, Santa Cruz County, Arizona, G&SRM, and is approximately 54499 feet East and 36397 feet South from the NW corner of Section 9, T21S, R15E, Santa Cruz County, Arizona, G&SRM. Any overlaps onto pre-existing claims, private or State Land are acknowledged as pre-existing rights and that portion of said overlap is acknowledged as invalid.

The undersigned claims the ground as depicted on the map that is attached to a copy of this Notice of Location filed in the office of the Recorder, Santa Cruz County, Arizona.

The claim has been monumented in accordance with State and Federal law. Corner, end centers and location monuments are posts, 1-1/2" x 1-1/2" x 5' projecting at least 4' above the ground.

Located, dated and posted on the ground this 12th day of November, 2017.

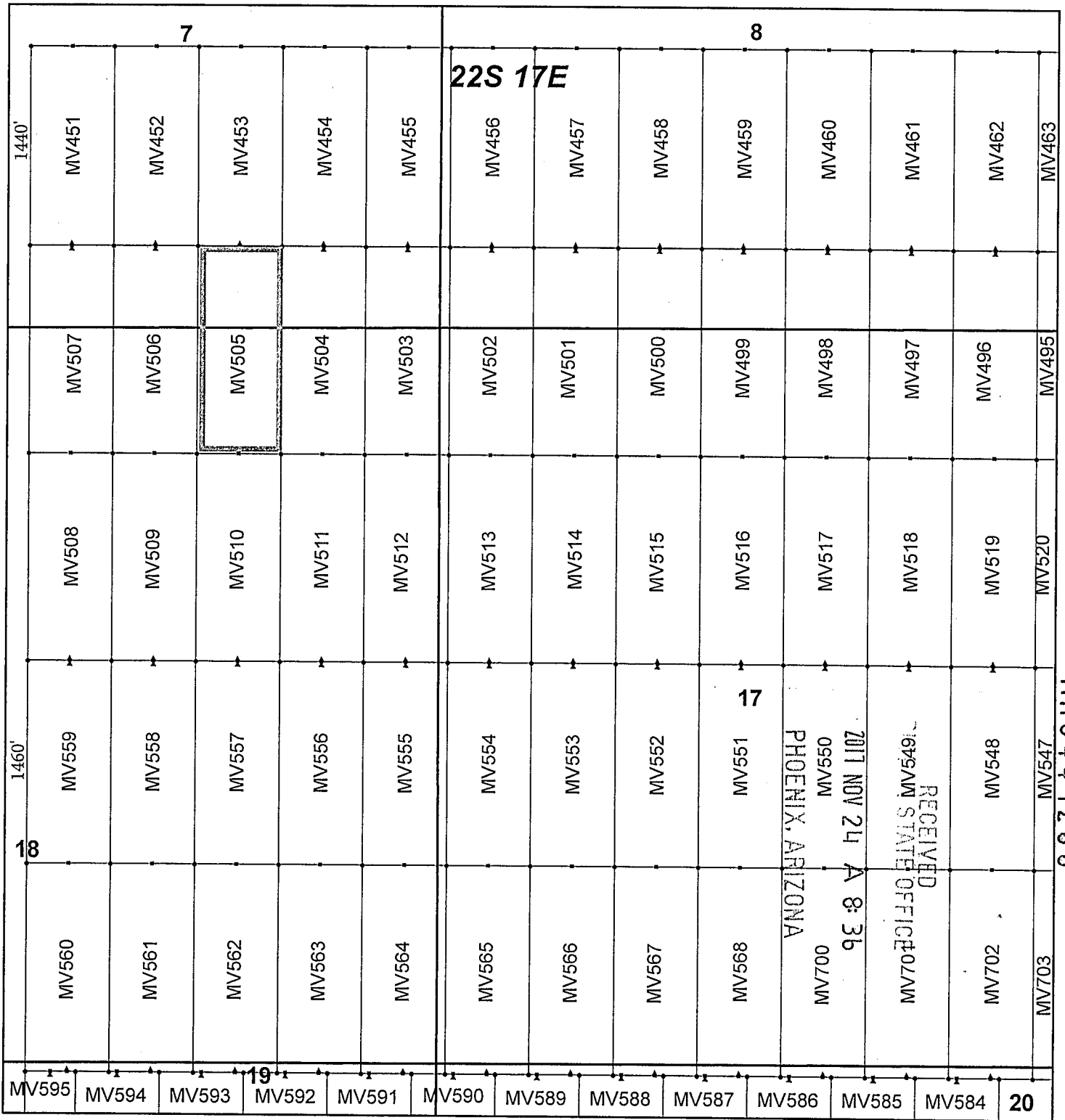
KENNECOTT EXPLORATION COMPANY



By: Erik Best, Operating Officer

RECEIVED
M A Z STATE OFFICE
2017 NOV 24 A 8:36
PHOENIX, ARIZONA

AMC447266



Meadow Valley Claim Block, Arizona Map 1

Meadow Valley - MV Lode Mining Claims T22S, R17E G&SRM
 Santa Cruz County, Arizona
 Located September 14 - November 14, 2017

Monuments are 1-1/2" by 1-1/2" by 5' Wood Posts projecting at least four feet above the ground. Location Monuments are set 20' inside the Endline along the center of each claim, and are 1500' long X 600' wide unless otherwise depicted and as detailed in the attached Certificate of Location.

TIE POINT: The location monument of each claim is tied to the Northwest corner of Section 9, Township 21S, Range 15E, G&SRM, Santa Cruz County, Arizona, its distance as shown on the attached Certificate of Location. Bearings and distance are grid north.


Any overlap onto pre-existing claims, or Private Land, is acknowledged as non-locatable, and any overlapping portion is acknowledged as invalid.



Legend

- End Centers
- ▲ Location Monuments
- Corners
- Claim Boundary
- Section
- Township

1 in = 1,000 feet



Claims Filed By-
 Kennecott Exploration Company
 4700 Daybreak Parkway
 South Jordan, UT 84009

AMC 47266

When recorded return to:
Kennecott Exploration Company – Land Dept.
4700 Daybreak Parkway
South Jordan, UT 84009

ARIZONA NOTICE OF LOCATION
(LODE CLAIM)

NOTICE IS HEREBY GIVEN THAT KENNECOTT EXPLORATION COMPANY, whose mailing address is 4700 Daybreak Parkway, South Jordan, Utah 84009 by its undersigned representative, makes this location of the MV506 Lode Mining Claim, in Santa Cruz County, Arizona.

The general course of the claim is from the North to South, and said claim is within the:

<u>Quarter</u>	<u>Section</u>	<u>Township</u>	<u>Range</u>
SE	7	22S	17E
NE	18	22S	17E

Santa Cruz County, Arizona, G&SRM.

This claim is 1500 feet in length and 600 feet in width. This Notice of Location is posted on the centerline of the claim. The claim runs from the location monument on which this notice is posted 20 feet in a northerly direction to the north endline, and 1480 feet in a southerly direction to the south endline. The claim boundaries are marked by six monuments, one at each corner and one at the center of each endline. The location monument on which this notice is posted is situated within Section 7, Township 22S, Range 17E, Santa Cruz County, Arizona, G&SRM, and is approximately 53899 feet East and 36397 feet South from the NW corner of Section 9, T21S, R15E, Santa Cruz County, Arizona, G&SRM. Any overlaps onto pre-existing claims, private or State Land are acknowledged as pre-existing rights and that portion of said overlap is acknowledged as invalid.

The undersigned claims the ground as depicted on the map that is attached to a copy of this Notice of Location filed in the office of the Recorder, Santa Cruz County, Arizona.

The claim has been monumented in accordance with State and Federal law. Corner, end centers and location monuments are posts, 1-1/2" x 1-1/2" x 5' projecting at least 4' above the ground.

Located, dated and posted on the ground this 12th day of November, 2017.

KENNECOTT EXPLORATION COMPANY



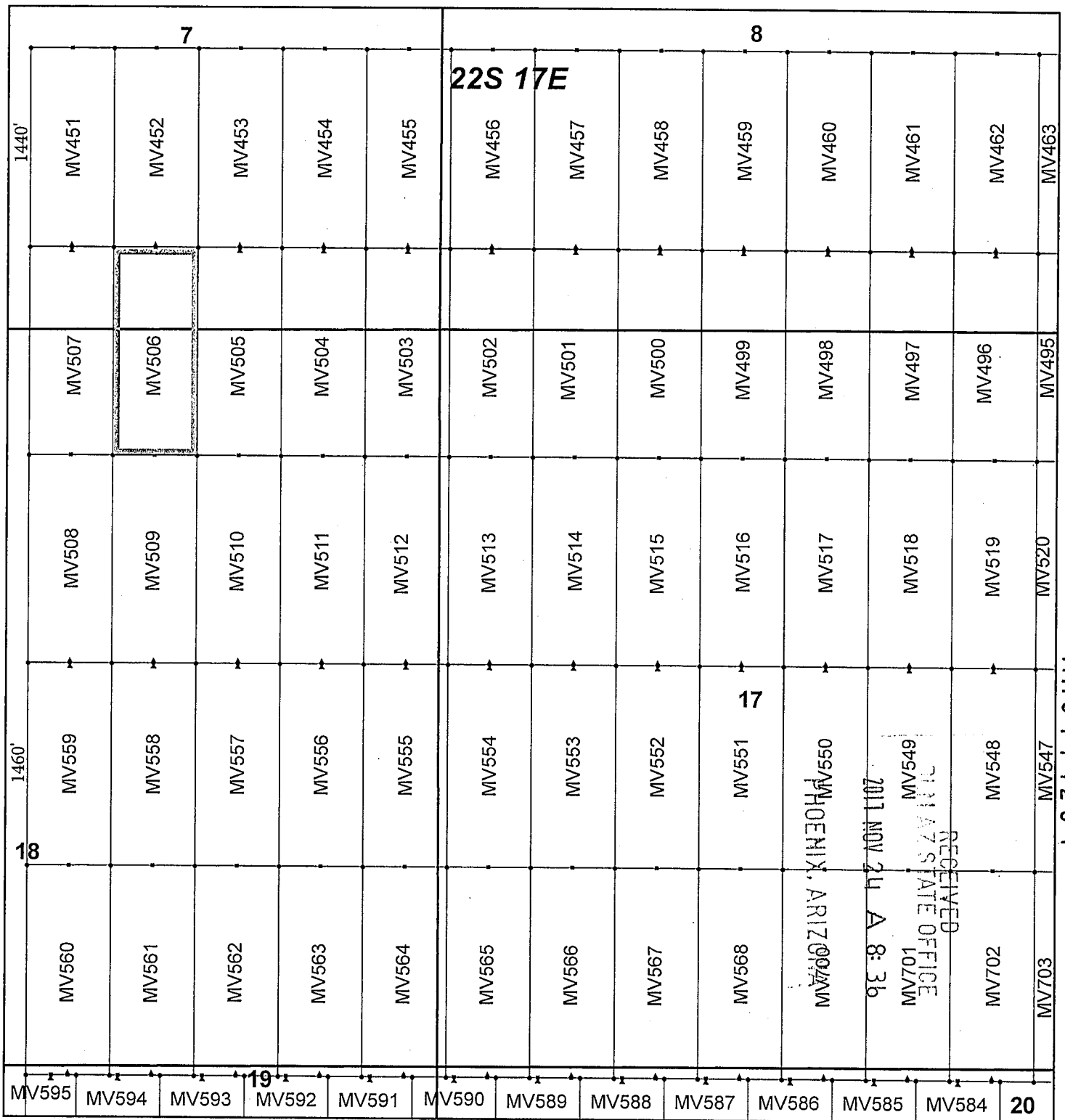
By: Erik Best, Operating Officer

PHOENIX, ARIZONA

2011 NOV 24 A 8:36

RECEIVED
M M AZ STATE OFFICE

AMC 447267



Meadow Valley Claim Block, Arizona Map 1

Meadow Valley - MV Lode Mining Claims T22S, R17E G&SRM
 Santa Cruz County, Arizona
 Located September 14 - November 14, 2017

Monuments are 1-1/2" by 1-1/2" by 5' Wood Posts projecting at least four feet above the ground. Location Monuments are set 20' inside the Endline along the center of each claim, and are 1500' long X 600' wide unless otherwise depicted and as detailed in the attached Certificate of Location.

TIE POINT: The location monument of each claim is tied to the Northwest corner of Section 9, Township 21S, Range 15E, G&SRM, Santa Cruz County, Arizona, its distance as shown on the attached Certificate of Location. Bearings and distance are grid north.

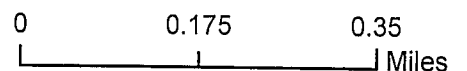
Any overlap onto pre-existing claims, or Private Land, is acknowledged as non-locatable, and any overlapping portion is acknowledged as invalid.



Legend

- End Centers
- ▲ Location Monuments
- Corners
- Claim Boundary
- Section
- Township

1 in = 1,000 feet



Claims Filed By-
 Kennecott Exploration Company
 4700 Daybreak Parkway
 South Jordan, UT 84009

192110HV

When recorded return to:
Kennecott Exploration Company – Land Dept.
4700 Daybreak Parkway
South Jordan, UT 84009

ARIZONA NOTICE OF LOCATION
(LODE CLAIM)

NOTICE IS HEREBY GIVEN THAT KENNECOTT EXPLORATION COMPANY, whose mailing address is 4700 Daybreak Parkway, South Jordan, Utah 84009 by its undersigned representative, makes this location of the MV507 Lode Mining Claim, in Santa Cruz County, Arizona.

The general course of the claim is from the North to South, and said claim is within the:

<u>Quarter</u>	<u>Section</u>	<u>Township</u>	<u>Range</u>
SE	7	22S	17E
NE	18	22S	17E
NW	18	22S	17E
SW	7	22S	17E

Santa Cruz County, Arizona, G&SRM.


This claim is 1500 feet in length and 600 feet in width. This Notice of Location is posted on the centerline of the claim. The claim runs from the location monument on which this notice is posted 20 feet in a northerly direction to the north endline, and 1480 feet in a southerly direction to the south endline. The claim boundaries are marked by six monuments, one at each corner and one at the center of each endline. The location monument on which this notice is posted is situated within Section 7, Township 22S, Range 17E, Santa Cruz County, Arizona, G&SRM, and is approximately 53299 feet East and 36397 feet South from the NW corner of Section 9, T21S, R15E, Santa Cruz County, Arizona, G&SRM. Any overlaps onto pre-existing claims, private or State Land are acknowledged as pre-existing rights and that portion of said overlap is acknowledged as invalid.

The undersigned claims the ground as depicted on the map that is attached to a copy of this Notice of Location filed in the office of the Recorder, Santa Cruz County, Arizona.

The claim has been monumented in accordance with State and Federal law. Corner, end centers and location monuments are posts, 1-1/2" x 1-1/2" x 5' projecting at least 4' above the ground.

Located, dated and posted on the ground this 12th day of November, 2017.

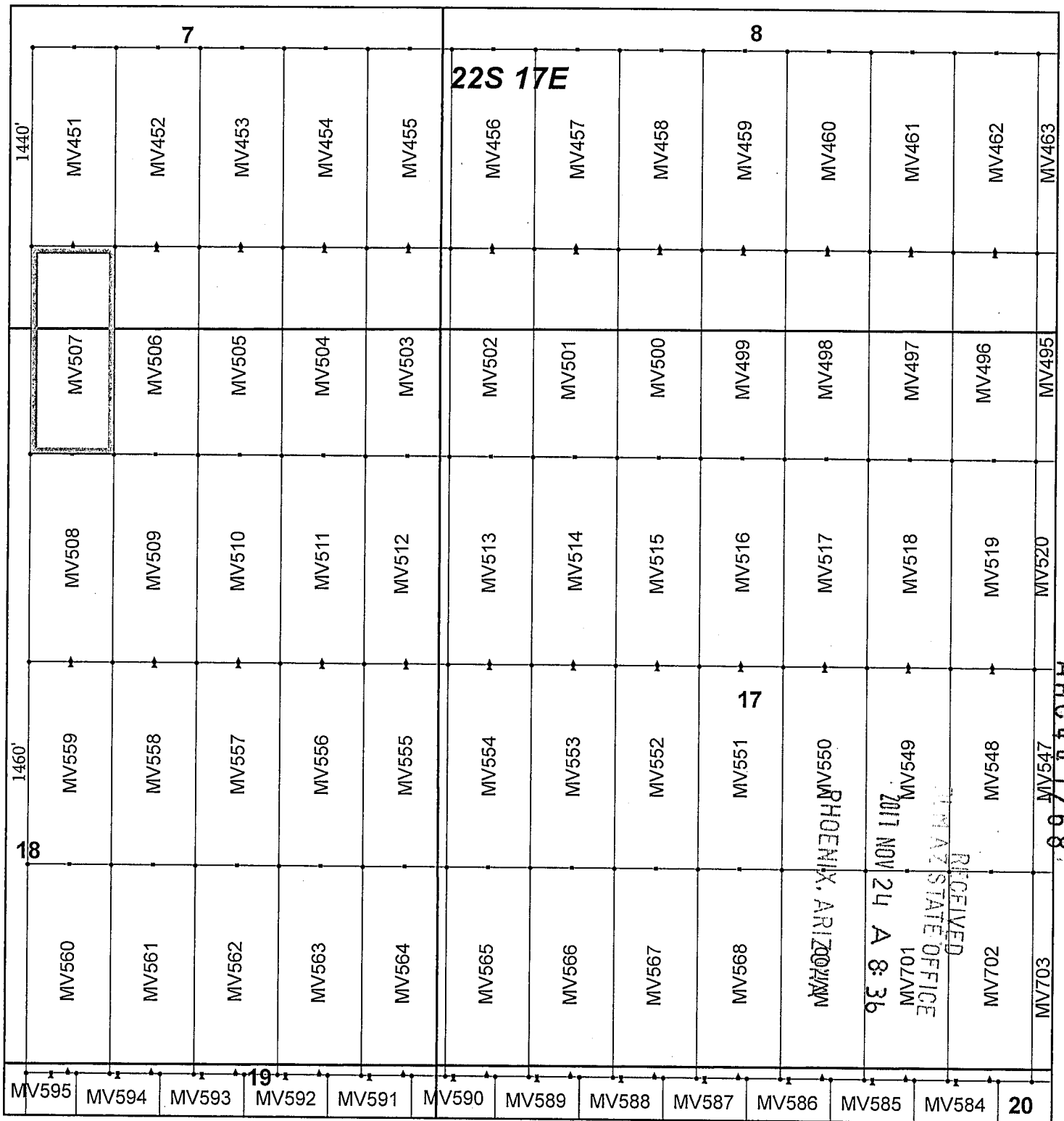
KENNECOTT EXPLORATION COMPANY



By: Erik Best, Operating Officer

RECEIVED
PHOENIX, ARIZONA
2017 NOV 24 A 8:36
M.A.Z. STATE OFFICE

AMC447268



Meadow Valley Claim Block, Arizona Map 1

Meadow Valley - MV Lode Mining Claims T22S, R17E G&SRM
 Santa Cruz County, Arizona
 Located September 14 - November 14, 2017

Monuments are 1-1/2" by 1-1/2" by 5' Wood Posts projecting at least four feet above the ground. Location Monuments are set 20' inside the Endline along the center of each claim, and are 1500' long X 600' wide unless otherwise depicted and as detailed in the attached Certificate of Location.

TIE POINT: The location monument of each claim is tied to the Northwest corner of Section 9, Township 21S, Range 15E, G&SRM, Santa Cruz County, Arizona, its distance as shown on the attached Certificate of Location. Bearings and distance are grid north.


Any overlap onto pre-existing claims, or Private Land, is acknowledged as non-locatable, and any overlapping portion is acknowledged as invalid.



Legend

- End Centers
- ▲ Location Monuments
- Corners
- Claim Boundary
- Section
- Township

1 in = 1,000 feet



Claims Filed By-
 Kennecott Exploration Company
 4700 Daybreak Parkway
 South Jordan, UT 84009

When recorded return to:
Kennecott Exploration Company – Land Dept.
4700 Daybreak Parkway
South Jordan, UT 84009

ARIZONA NOTICE OF LOCATION
(LODE CLAIM)

NOTICE IS HEREBY GIVEN THAT KENNECOTT EXPLORATION COMPANY, whose mailing address is 4700 Daybreak Parkway, South Jordan, Utah 84009 by its undersigned representative, makes this location of the MV508 Lode Mining Claim, in Santa Cruz County, Arizona.

The general course of the claim is from the North to South, and said claim is within the:

<u>Quarter</u>	<u>Section</u>	<u>Township</u>	<u>Range</u>
NE	18	22S	17E
NW	18	22S	17E

Santa Cruz County, Arizona, G&SRM.

This claim is 1500 feet in length and 600 feet in width. This Notice of Location is posted on the centerline of the claim. The claim runs from the location monument on which this notice is posted 1480 feet in a northerly direction to the north endline, and 20 feet in a southerly direction to the south endline. The claim boundaries are marked by six monuments, one at each corner and one at the center of each endline. The location monument on which this notice is posted is situated within Section 18, Township 22S, Range 17E, Santa Cruz County, Arizona, G&SRM, and is approximately 53298 feet East and 39357 feet South from the NW corner of Section 9, T21S, R15E, Santa Cruz County, Arizona, G&SRM. Any overlaps onto pre-existing claims, private or State Land are acknowledged as pre-existing rights and that portion of said overlap is acknowledged as invalid.

The undersigned claims the ground as depicted on the map that is attached to a copy of this Notice of Location filed in the office of the Recorder, Santa Cruz County, Arizona.

The claim has been monumented in accordance with State and Federal law. Corner, end centers and location monuments are posts, 1-1/2" x 1-1/2" x 5' projecting at least 4' above the ground.

Located, dated and posted on the ground this 13th day of November, 2017.

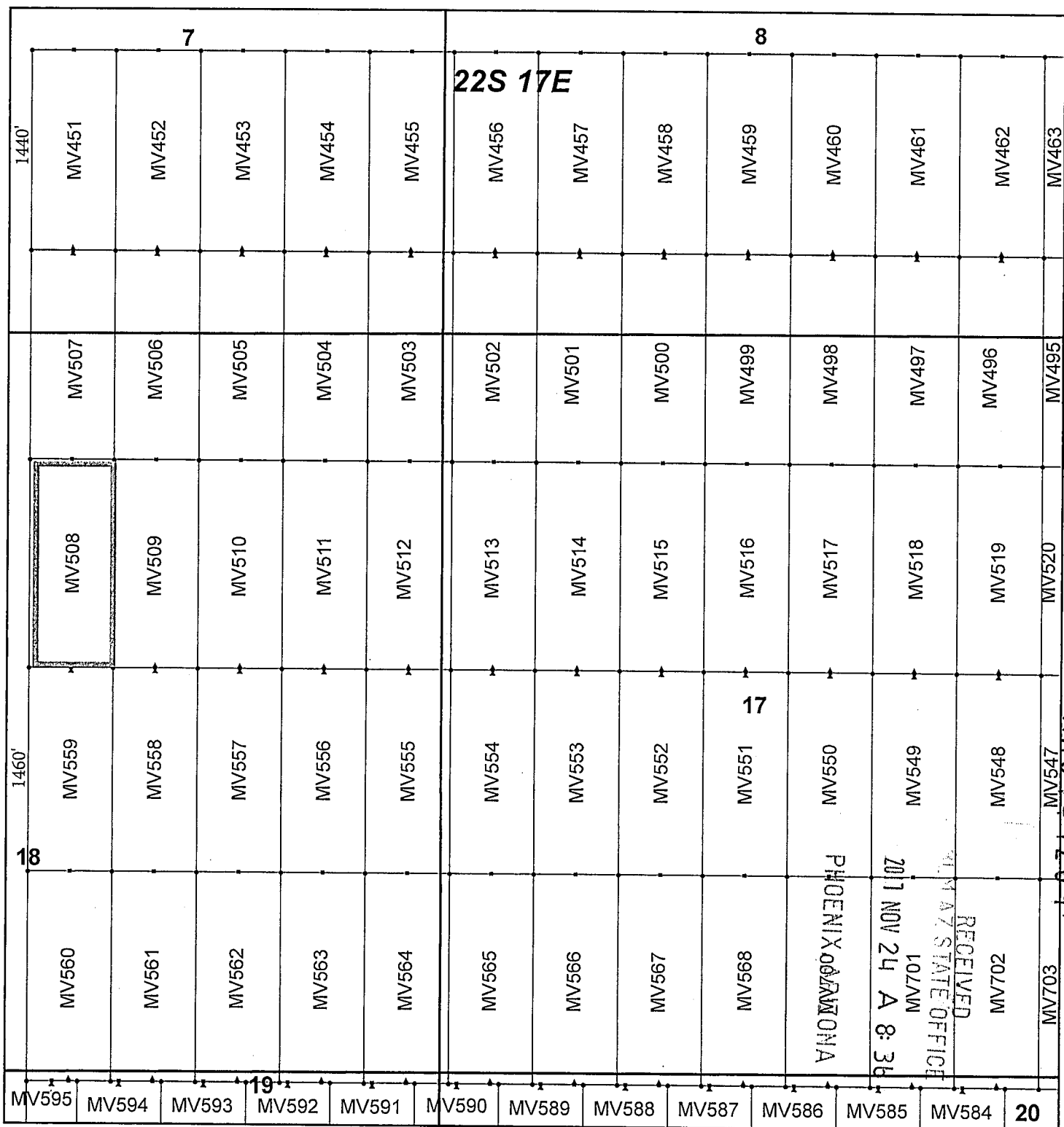
KENNECOTT EXPLORATION COMPANY



By: Erik Best, Operating Officer

RECEIVED
2017 NOV 24 A 8:36
PHOENIX, ARIZONA
STATE OFFICE

AMC 447269



Meadow Valley Claim Block, Arizona Map 1

Meadow Valley - MV Lode Mining Claims T22S, R17E G&SRM
 Santa Cruz County, Arizona
 Located September 14 - November 14, 2017

Monuments are 1-1/2" by 1-1/2" by 5' Wood Posts projecting at least four feet above the ground. Location Monuments are set 20' inside the Endline along the center of each claim, and are 1500' long X 600' wide unless otherwise depicted and as detailed in the attached Certificate of Location.

TIE POINT: The location monument of each claim is tied to the Northwest corner of Section 9, Township 21S, Range 15E, G&SRM, Santa Cruz County, Arizona, its distance as shown on the attached Certificate of Location. Bearings and distance are grid north.


Any overlap onto pre-existing claims, or Private Land, is acknowledged as non-locatable, and any overlapping portion is acknowledged as invalid.



Legend

- End Centers
- ▲ Location Monuments
- Corners
- Claim Boundary
- Section
- Township

1 in = 1,000 feet



Claims Filed By-
 Kennecott Exploration Company
 4700 Daybreak Parkway
 South Jordan, UT 84009

ARIZONA 1269

When recorded return to:
Kennecott Exploration Company – Land Dept.
4700 Daybreak Parkway
South Jordan, UT 84009

ARIZONA NOTICE OF LOCATION
(LODE CLAIM)

NOTICE IS HEREBY GIVEN THAT KENNECOTT EXPLORATION COMPANY, whose mailing address is 4700 Daybreak Parkway, South Jordan, Utah 84009 by its undersigned representative, makes this location of the MV509 Lode Mining Claim, in Santa Cruz County, Arizona.

The general course of the claim is from the North to South, and said claim is within the:

<u>Quarter</u>	<u>Section</u>	<u>Township</u>	<u>Range</u>
NE	18	22S	17E

Santa Cruz County, Arizona, G&SRM.


This claim is 1500 feet in length and 600 feet in width. This Notice of Location is posted on the centerline of the claim. The claim runs from the location monument on which this notice is posted 1480 feet in a northerly direction to the north endline, and 20 feet in a southerly direction to the south endline. The claim boundaries are marked by six monuments, one at each corner and one at the center of each endline. The location monument on which this notice is posted is situated within Section 18, Township 22S, Range 17E, Santa Cruz County, Arizona, G&SRM, and is approximately 53898 feet East and 39357 feet South from the NW corner of Section 9, T21S, R15E, Santa Cruz County, Arizona, G&SRM. Any overlaps onto pre-existing claims, private or State Land are acknowledged as pre-existing rights and that portion of said overlap is acknowledged as invalid.

The undersigned claims the ground as depicted on the map that is attached to a copy of this Notice of Location filed in the office of the Recorder, Santa Cruz County, Arizona.

The claim has been monumented in accordance with State and Federal law. Corner, end centers and location monuments are posts, 1-1/2" x 1-1/2" x 5' projecting at least 4' above the ground.

Located, dated and posted on the ground this 13th day of November, 2017.

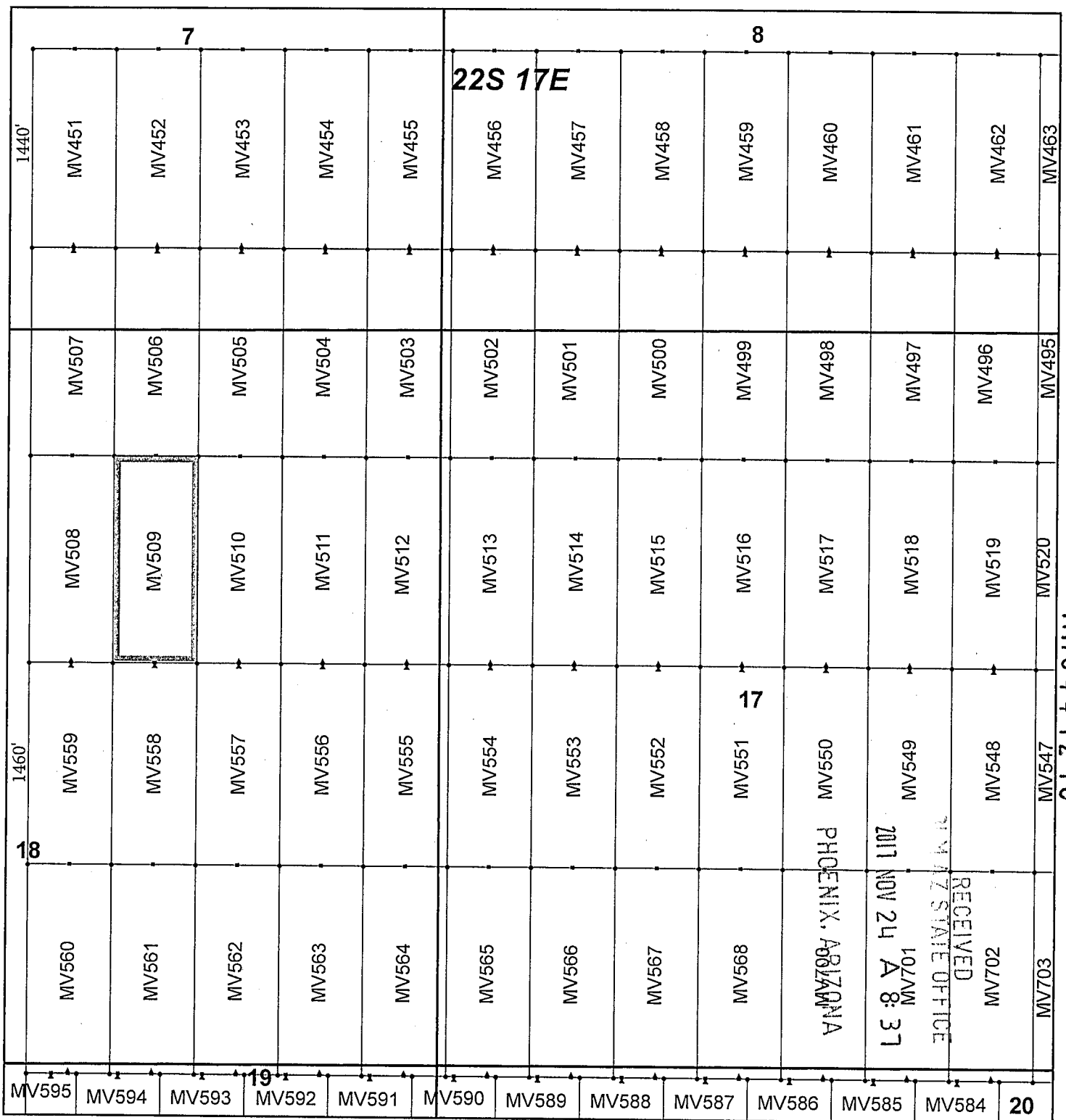
KENNECOTT EXPLORATION COMPANY



By: Erik Best, Operating Officer

RECEIVED
MINNAPAZ STATE OFFICE
2017 NOV 24 A 8:37
PHOENIX, ARIZONA

AMC447270



Meadow Valley Claim Block, Arizona Map 1

Meadow Valley - MV Lode Mining Claims T22S, R17E G&SRM
 Santa Cruz County, Arizona
 Located September 14 - November 14, 2017

Monuments are 1-1/2" by 1-1/2" by 5' Wood Posts projecting at least four feet above the ground. Location Monuments are set 20' inside the Endline along the center of each claim, and are 1500' long X 600' wide unless otherwise depicted and as detailed in the attached Certificate of Location.

TIE POINT: The location monument of each claim is tied to the Northwest corner of Section 9, Township 21S, Range 15E, G&SRM, Santa Cruz County, Arizona, its distance as shown on the attached Certificate of Location. Bearings and distance are grid north.


Any overlap onto pre-existing claims, or Private Land, is acknowledged as non-locatable, and any overlapping portion is acknowledged as invalid.



Legend

- End Centers
- ▲ Location Monuments
- Corners
- Claim Boundary
- Section
- Township

1 in = 1,000 feet



Claims Filed By-
 Kennecott Exploration Company
 4700 Daybreak Parkway
 South Jordan, UT 84009

When recorded return to:
Kennecott Exploration Company – Land Dept.
4700 Daybreak Parkway
South Jordan, UT 84009

ARIZONA NOTICE OF LOCATION
(LODE CLAIM)

NOTICE IS HEREBY GIVEN THAT KENNECOTT EXPLORATION COMPANY, whose mailing address is 4700 Daybreak Parkway, South Jordan, Utah 84009 by its undersigned representative, makes this location of the MV510 Lode Mining Claim, in Santa Cruz County, Arizona.

The general course of the claim is from the North to South, and said claim is within the:

<u>Quarter</u>	<u>Section</u>	<u>Township</u>	<u>Range</u>
NE	18	22S	17E

Santa Cruz County, Arizona, G&SRM.

This claim is 1500 feet in length and 600 feet in width. This Notice of Location is posted on the centerline of the claim. The claim runs from the location monument on which this notice is posted 1480 feet in a northerly direction to the north endline, and 20 feet in a southerly direction to the south endline. The claim boundaries are marked by six monuments, one at each corner and one at the center of each endline. The location monument on which this notice is posted is situated within Section 18, Township 22S, Range 17E, Santa Cruz County, Arizona, G&SRM, and is approximately 54498 feet East and 39357 feet South from the NW corner of Section 9, T21S, R15E, Santa Cruz County, Arizona, G&SRM. Any overlaps onto pre-existing claims, private or State Land are acknowledged as pre-existing rights and that portion of said overlap is acknowledged as invalid.

The undersigned claims the ground as depicted on the map that is attached to a copy of this Notice of Location filed in the office of the Recorder, Santa Cruz County, Arizona.

The claim has been monumented in accordance with State and Federal law. Corner, end centers and location monuments are posts, 1-1/2" x 1-1/2" x 5' projecting at least 4' above the ground.

Located, dated and posted on the ground this 13th day of November, 2017.

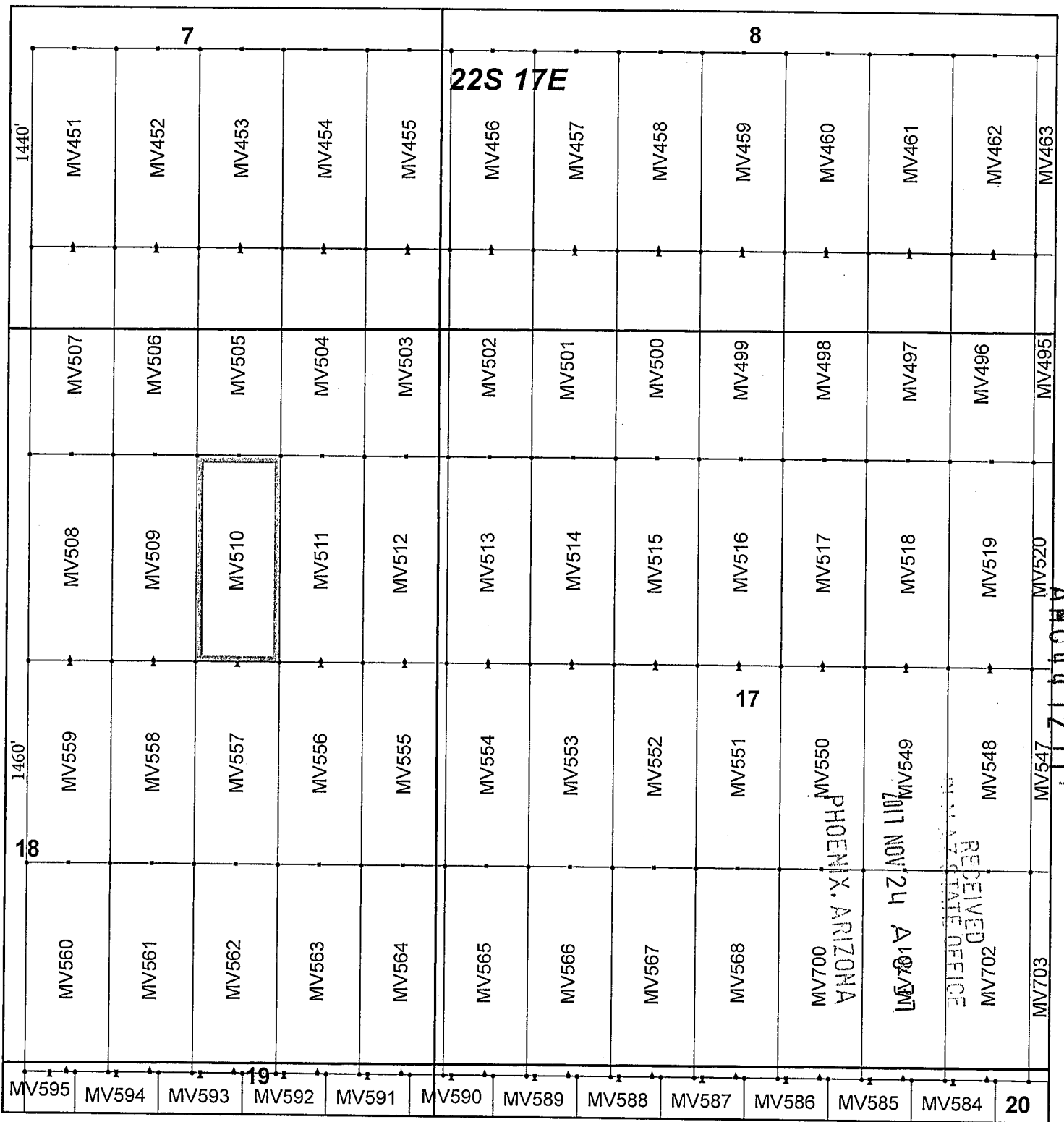
KENNECOTT EXPLORATION COMPANY



By: Erik Best, Operating Officer

RECEIVED
M AZ STATE OFFICE
2011 NOV 24 A 8:37
PHOENIX, ARIZONA

AMC4472711



Meadow Valley Claim Block, Arizona Map 1

Meadow Valley - MV Lode Mining Claims T22S, R17E G&SRM
 Santa Cruz County, Arizona
 Located September 14 - November 14, 2017

Monuments are 1-1/2" by 1-1/2" by 5' Wood Posts projecting at least four feet above the ground. Location Monuments are set 20' inside the Endline along the center of each claim, and are 1500' long X 600' wide unless otherwise depicted and as detailed in the attached Certificate of Location.

TIE POINT: The location monument of each claim is tied to the Northwest corner of Section 9, Township 21S, Range 15E, G&SRM, Santa Cruz County, Arizona, its distance as shown on the attached Certificate of Location. Bearings and distance are grid north.


Any overlap onto pre-existing claims, or Private Land, is acknowledged as non-locatable, and any overlapping portion is acknowledged as invalid.



Legend

- End Centers
- ▲ Location Monuments
- Corners
- Claim Boundary
- Section
- Township

1 in = 1,000 feet



Claims Filed By-
 Kennecott Exploration Company
 4700 Daybreak Parkway
 South Jordan, UT 84009

When recorded return to:
Kennecott Exploration Company – Land Dept.
4700 Daybreak Parkway
South Jordan, UT 84009

ARIZONA NOTICE OF LOCATION
(LODE CLAIM)

NOTICE IS HEREBY GIVEN THAT KENNECOTT EXPLORATION COMPANY, whose mailing address is 4700 Daybreak Parkway, South Jordan, Utah 84009 by its undersigned representative, makes this location of the MV511 Lode Mining Claim, in Santa Cruz County, Arizona.

The general course of the claim is from the North to South, and said claim is within the:

<u>Quarter</u>	<u>Section</u>	<u>Township</u>	<u>Range</u>
NE	18	22S	17E

Santa Cruz County, Arizona, G&SRM.

This claim is 1500 feet in length and 600 feet in width. This Notice of Location is posted on the centerline of the claim. The claim runs from the location monument on which this notice is posted 1480 feet in a northerly direction to the north endline, and 20 feet in a southerly direction to the south endline. The claim boundaries are marked by six monuments, one at each corner and one at the center of each endline. The location monument on which this notice is posted is situated within Section 18, Township 22S, Range 17E, Santa Cruz County, Arizona, G&SRM, and is approximately 55098 feet East and 39357 feet South from the NW corner of Section 9, T21S, R15E, Santa Cruz County, Arizona, G&SRM. Any overlaps onto pre-existing claims, private or State Land are acknowledged as pre-existing rights and that portion of said overlap is acknowledged as invalid.

The undersigned claims the ground as depicted on the map that is attached to a copy of this Notice of Location filed in the office of the Recorder, Santa Cruz County, Arizona.

The claim has been monumented in accordance with State and Federal law. Corner, end centers and location monuments are posts, 1-1/2" x 1-1/2" x 5' projecting at least 4' above the ground.

Located, dated and posted on the ground this 13th day of November, 2017.

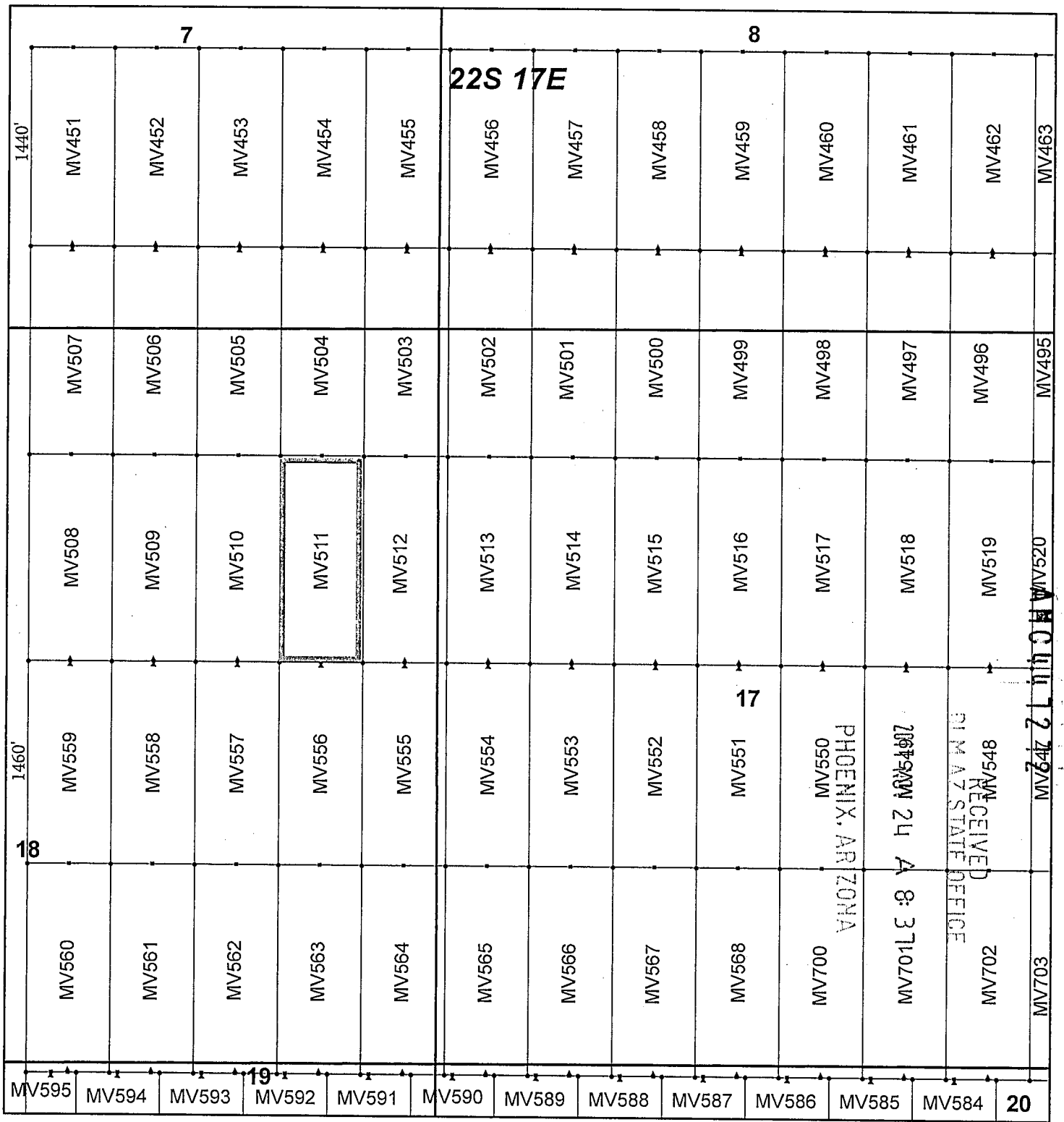
KENNECOTT EXPLORATION COMPANY



By: Erik Best, Operating Officer

RECEIVED
MAY 7 STATE OFFICE
2017 NOV 24 A 8:37
PHOENIX, ARIZONA

AMC 447272



Meadow Valley Claim Block, Arizona Map 1

Meadow Valley - MV Lode Mining Claims T22S, R17E G&SRM
 Santa Cruz County, Arizona
 Located September 14 - November 14, 2017

Monuments are 1-1/2" by 1-1/2" by 5' Wood Posts projecting at least four feet above the ground. Location Monuments are set 20' inside the Endline along the center of each claim, and are 1500' long X 600' wide unless otherwise depicted and as detailed in the attached Certificate of Location.

TIE POINT: The location monument of each claim is tied to the Northwest corner of Section 9, Township 21S, Range 15E, G&SRM, Santa Cruz County, Arizona, its distance as shown on the attached Certificate of Location. Bearings and distance are grid north.


Any overlap onto pre-existing claims, or Private Land, is acknowledged as non-locatable, and any overlapping portion is acknowledged as invalid.



Legend

- End Centers
- ▲ Location Monuments
- Corners
- Claim Boundary
- Section
- Township

1 in = 1,000 feet



Claims Filed By-
 Kennecott Exploration Company
 4700 Daybreak Parkway
 South Jordan, UT 84009

When recorded return to:
Kennecott Exploration Company – Land Dept.
4700 Daybreak Parkway
South Jordan, UT 84009

ARIZONA NOTICE OF LOCATION
(LODE CLAIM)

NOTICE IS HEREBY GIVEN THAT KENNECOTT EXPLORATION COMPANY, whose mailing address is 4700 Daybreak Parkway, South Jordan, Utah 84009 by its undersigned representative, makes this location of the MV512 Lode Mining Claim, in Santa Cruz County, Arizona.

The general course of the claim is from the North to South, and said claim is within the:

<u>Quarter</u>	<u>Section</u>	<u>Township</u>	<u>Range</u>
NE	18	22S	17E
NW	17	22S	17E

Santa Cruz County, Arizona, G&SRM.


This claim is 1500 feet in length and 600 feet in width. This Notice of Location is posted on the centerline of the claim. The claim runs from the location monument on which this notice is posted 1480 feet in a northerly direction to the north endline, and 20 feet in a southerly direction to the south endline. The claim boundaries are marked by six monuments, one at each corner and one at the center of each endline. The location monument on which this notice is posted is situated within Section 18, Township 22S, Range 17E, Santa Cruz County, Arizona, G&SRM, and is approximately 55698 feet East and 39357 feet South from the NW corner of Section 9, T21S, R15E, Santa Cruz County, Arizona, G&SRM. Any overlaps onto pre-existing claims, private or State Land are acknowledged as pre-existing rights and that portion of said overlap is acknowledged as invalid.

The undersigned claims the ground as depicted on the map that is attached to a copy of this Notice of Location filed in the office of the Recorder, Santa Cruz County, Arizona.

The claim has been monumented in accordance with State and Federal law. Corner, end centers and location monuments are posts, 1-1/2" x 1-1/2" x 5' projecting at least 4' above the ground.

Located, dated and posted on the ground this 13th day of November, 2017.

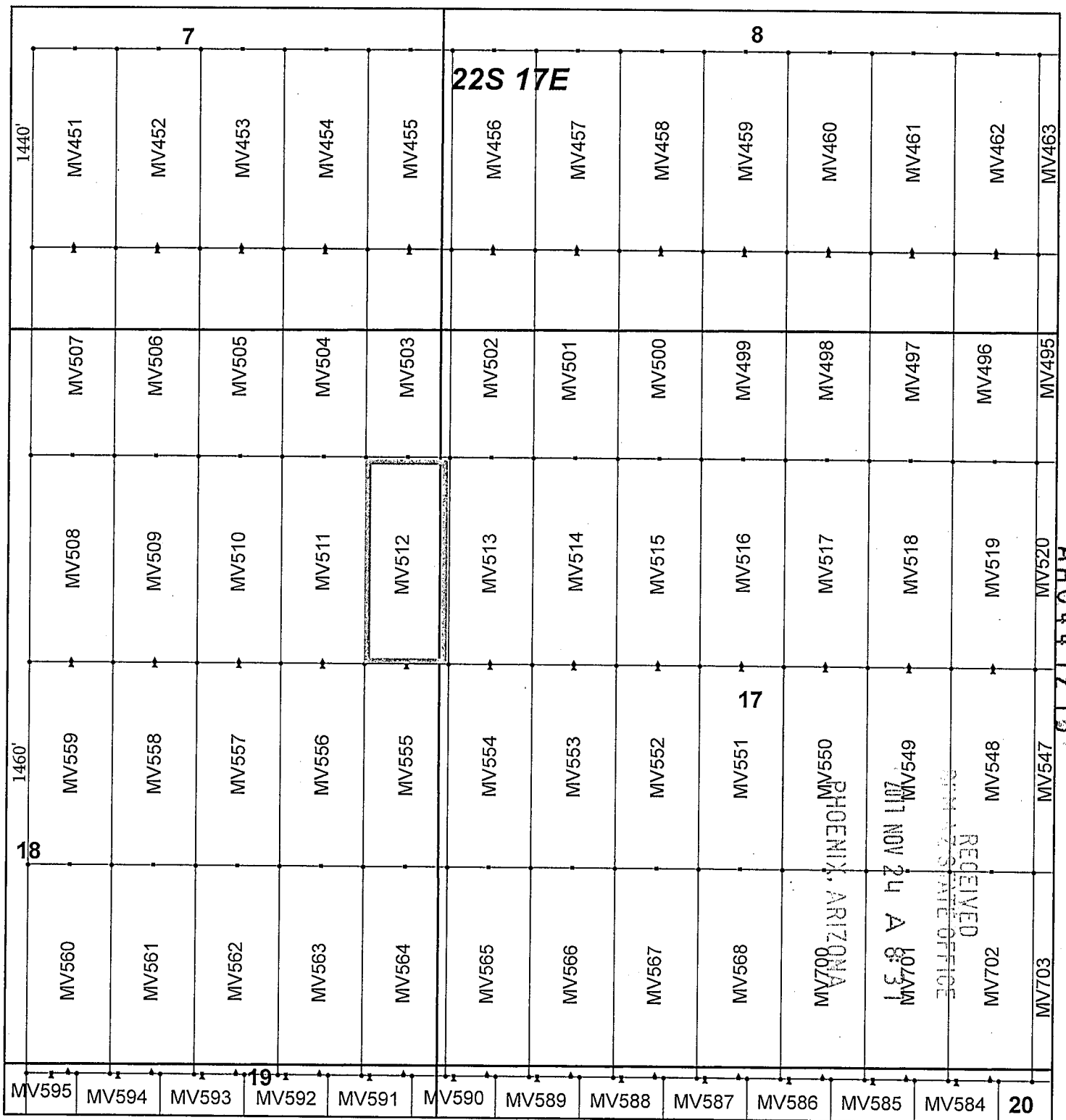
KENNECOTT EXPLORATION COMPANY



By: Erik Best, Operating Officer

RECEIVED
UTAH STATE OFFICE
2017 NOV 24 A 8:37
PHOENIX, ARIZONA

AMC447273



Meadow Valley Claim Block, Arizona Map 1

Meadow Valley - MV Lode Mining Claims T22S, R17E G&SRM
 Santa Cruz County, Arizona
 Located September 14 - November 14, 2017

Monuments are 1-1/2" by 1-1/2" by 5' Wood Posts projecting at least four feet above the ground. Location Monuments are set 20' inside the Endline along the center of each claim, and are 1500' long X 600' wide unless otherwise depicted and as detailed in the attached Certificate of Location.

TIE POINT: The location monument of each claim is tied to the Northwest corner of Section 9, Township 21S, Range 15E, G&SRM, Santa Cruz County, Arizona, its distance as shown on the attached Certificate of Location. Bearings and distance are grid north.

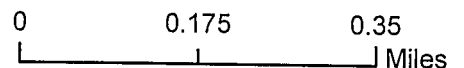
Any overlap onto pre-existing claims, or Private Land, is acknowledged as non-locatable, and any overlapping portion is acknowledged as invalid.



Legend

- End Centers
- ▲ Location Monuments
- Corners
- Claim Boundary
- Section
- Township

1 in = 1,000 feet



Claims Filed By-
 Kennecott Exploration Company
 4700 Daybreak Parkway
 South Jordan, UT 84009

AMC 47273

RECEIVED
 ARIZONA STATE OFFICE
 NOV 24 10 31 AM '17
 PHOENIX, ARIZONA

When recorded return to:
Kennecott Exploration Company – Land Dept.
4700 Daybreak Parkway
South Jordan, UT 84009

ARIZONA NOTICE OF LOCATION
(LODE CLAIM)

NOTICE IS HEREBY GIVEN THAT KENNECOTT EXPLORATION COMPANY, whose mailing address is 4700 Daybreak Parkway, South Jordan, Utah 84009 by its undersigned representative, makes this location of the MV513 Lode Mining Claim, in Santa Cruz County, Arizona.

The general course of the claim is from the North to South, and said claim is within the:

<u>Quarter</u>	<u>Section</u>	<u>Township</u>	<u>Range</u>
NW	17	22S	17E

Santa Cruz County, Arizona, G&SRM.

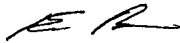
This claim is 1500 feet in length and 600 feet in width. This Notice of Location is posted on the centerline of the claim. The claim runs from the location monument on which this notice is posted 1480 feet in a northerly direction to the north endline, and 20 feet in a southerly direction to the south endline. The claim boundaries are marked by six monuments, one at each corner and one at the center of each endline. The location monument on which this notice is posted is situated within Section 17, Township 22S, Range 17E, Santa Cruz County, Arizona, G&SRM, and is approximately 56298 feet East and 39357 feet South from the NW corner of Section 9, T21S, R15E, Santa Cruz County, Arizona, G&SRM. Any overlaps onto pre-existing claims, private or State Land are acknowledged as pre-existing rights and that portion of said overlap is acknowledged as invalid.

The undersigned claims the ground as depicted on the map that is attached to a copy of this Notice of Location filed in the office of the Recorder, Santa Cruz County, Arizona.

The claim has been monumented in accordance with State and Federal law. Corner, end centers and location monuments are posts, 1-1/2" x 1-1/2" x 5' projecting at least 4' above the ground.

Located, dated and posted on the ground this 13th day of November, 2017.

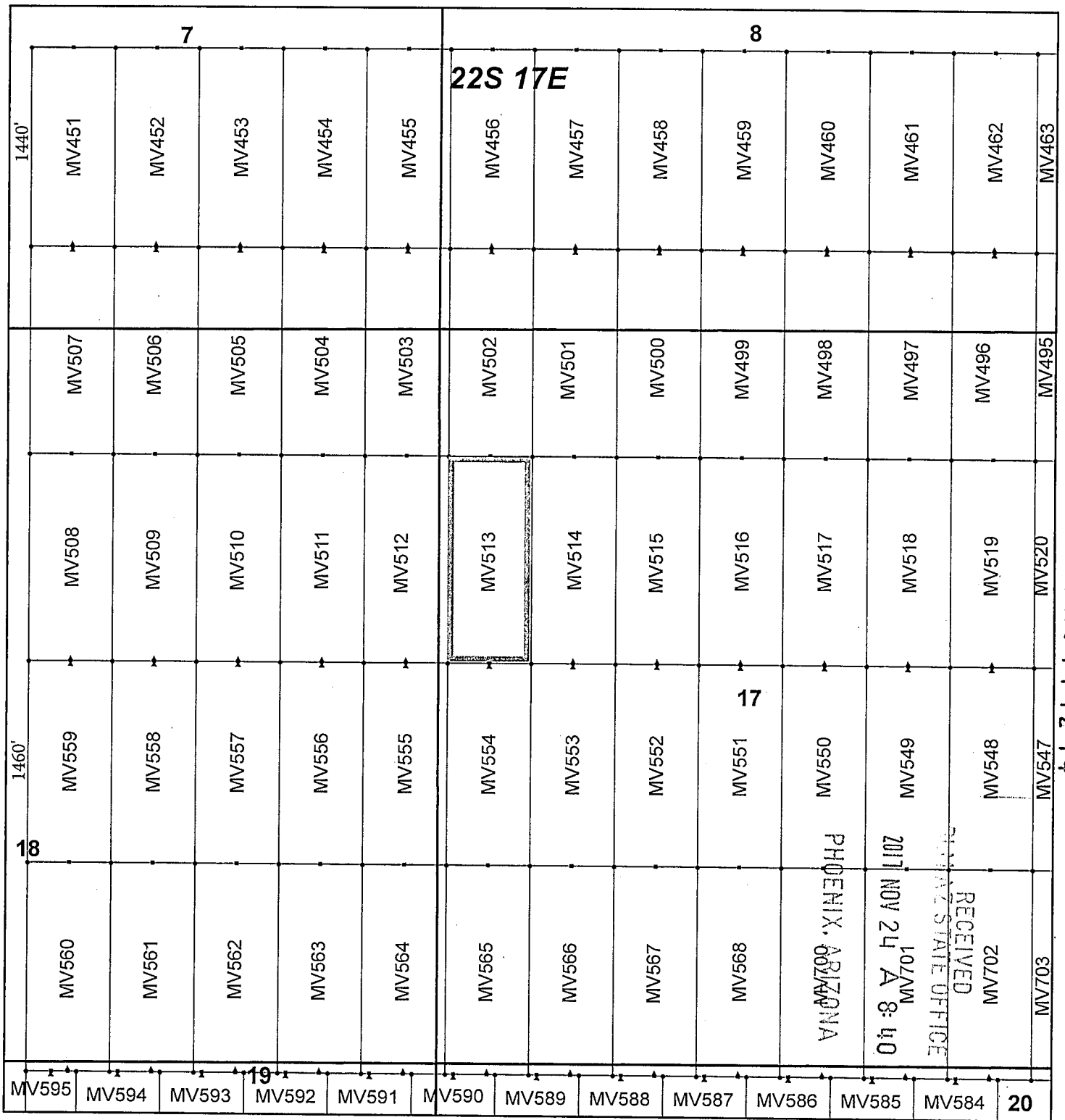
KENNECOTT EXPLORATION COMPANY



By: Erik Best, Operating Officer

RECEIVED
M AZ STATE OFFICE
2017 NOV 24 A 8:40
PHOENIX, ARIZONA

AMC447274



Meadow Valley Claim Block, Arizona Map 1

Meadow Valley - MV Lode Mining Claims T22S, R17E G&SRM
 Santa Cruz County, Arizona
 Located September 14 - November 14, 2017

Monuments are 1-1/2" by 1-1/2" by 5' Wood Posts projecting at least four feet above the ground. Location Monuments are set 20' inside the Endline along the center of each claim, and are 1500' long X 600' wide unless otherwise depicted and as detailed in the attached Certificate of Location.

TIE POINT: The location monument of each claim is tied to the Northwest corner of Section 9, Township 21S, Range 15E, G&SRM, Santa Cruz County, Arizona, its distance as shown on the attached Certificate of Location. Bearings and distance are grid north.


Any overlap onto pre-existing claims, or Private Land, is acknowledged as non-locatable, and any overlapping portion is acknowledged as invalid.



Legend

- End Centers
- ▲ Location Monuments
- Corners
- Claim Boundary
- Section
- Township

1 in = 1,000 feet



Claims Filed By-
 Kennecott Exploration Company
 4700 Daybreak Parkway
 South Jordan, UT 84009

When recorded return to:
Kennecott Exploration Company – Land Dept.
4700 Daybreak Parkway
South Jordan, UT 84009

ARIZONA NOTICE OF LOCATION
(LODE CLAIM)

NOTICE IS HEREBY GIVEN THAT KENNECOTT EXPLORATION COMPANY, whose mailing address is 4700 Daybreak Parkway, South Jordan, Utah 84009 by its undersigned representative, makes this location of the MV514 Lode Mining Claim, in Santa Cruz County, Arizona.

The general course of the claim is from the North to South, and said claim is within the:

<u>Quarter</u>	<u>Section</u>	<u>Township</u>	<u>Range</u>
NW	17	22S	17E

Santa Cruz County, Arizona, G&SRM.

This claim is 1500 feet in length and 600 feet in width. This Notice of Location is posted on the centerline of the claim. The claim runs from the location monument on which this notice is posted 1480 feet in a northerly direction to the north endline, and 20 feet in a southerly direction to the south endline. The claim boundaries are marked by six monuments, one at each corner and one at the center of each endline. The location monument on which this notice is posted is situated within Section 17, Township 22S, Range 17E, Santa Cruz County, Arizona, G&SRM, and is approximately 56898 feet East and 39357 feet South from the NW corner of Section 9, T21S, R15E, Santa Cruz County, Arizona, G&SRM. Any overlaps onto pre-existing claims, private or State Land are acknowledged as pre-existing rights and that portion of said overlap is acknowledged as invalid.

The undersigned claims the ground as depicted on the map that is attached to a copy of this Notice of Location filed in the office of the Recorder, Santa Cruz County, Arizona.

The claim has been monumented in accordance with State and Federal law. Corner, end centers and location monuments are posts, 1-1/2" x 1-1/2" x 5' projecting at least 4' above the ground.

Located, dated and posted on the ground this 13th day of November, 2017.

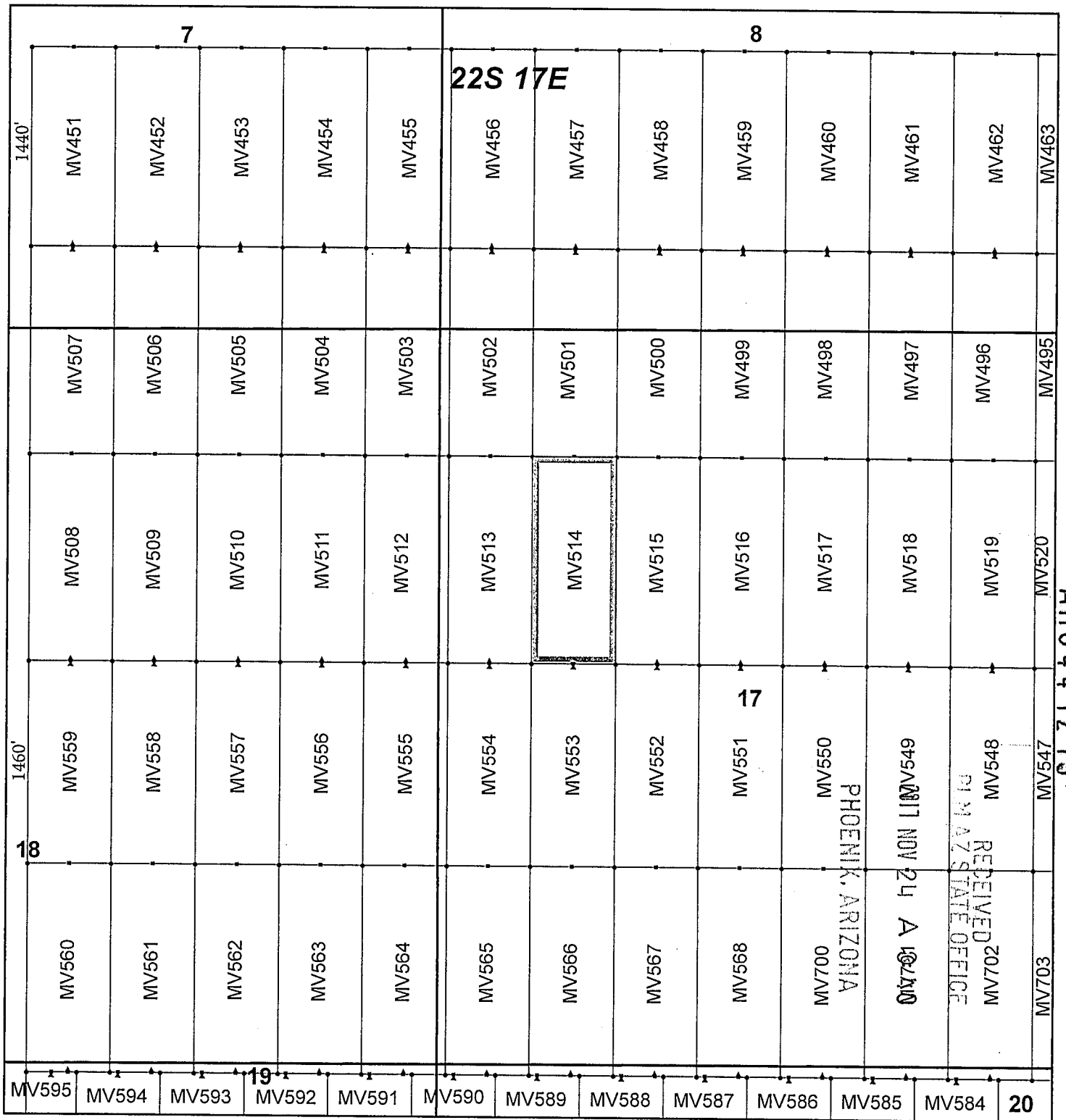
KENNECOTT EXPLORATION COMPANY



By: Erik Best, Operating Officer

RECEIVED
DIMA STATE OFFICE
2017 NOV 24 A 8:40
PHOENIX, ARIZONA

AMC447275



Meadow Valley Claim Block, Arizona Map 1

Meadow Valley - MV Lode Mining Claims T22S, R17E G&SRM
 Santa Cruz County, Arizona
 Located September 14 - November 14, 2017

Monuments are 1-1/2" by 1-1/2" by 5' Wood Posts projecting at least four feet above the ground. Location Monuments are set 20' inside the Endline along the center of each claim, and are 1500' long X 600' wide unless otherwise depicted and as detailed in the attached Certificate of Location.

TIE POINT: The location monument of each claim is tied to the Northwest corner of Section 9, Township 21S, Range 15E, G&SRM, Santa Cruz County, Arizona, its distance as shown on the attached Certificate of Location. Bearings and distance are grid north.


Any overlap onto pre-existing claims, or Private Land, is acknowledged as non-locatable, and any overlapping portion is acknowledged as invalid.



Legend

- End Centers
- ▲ Location Monuments
- Corners
- Claim Boundary
- Section
- Township

1 in = 1,000 feet



Claims Filed By-
 Kennecott Exploration Company
 4700 Daybreak Parkway
 South Jordan, UT 84009

When recorded return to:
Kennecott Exploration Company – Land Dept.
4700 Daybreak Parkway
South Jordan, UT 84009

ARIZONA NOTICE OF LOCATION
(LODE CLAIM)

NOTICE IS HEREBY GIVEN THAT KENNECOTT EXPLORATION COMPANY, whose mailing address is 4700 Daybreak Parkway, South Jordan, Utah 84009 by its undersigned representative, makes this location of the MV515 Lode Mining Claim, in Santa Cruz County, Arizona.

The general course of the claim is from the North to South, and said claim is within the:

<u>Quarter</u>	<u>Section</u>	<u>Township</u>	<u>Range</u>
NW	17	22S	17E

Santa Cruz County, Arizona, G&SRM.


This claim is 1500 feet in length and 600 feet in width. This Notice of Location is posted on the centerline of the claim. The claim runs from the location monument on which this notice is posted 1480 feet in a northerly direction to the north endline, and 20 feet in a southerly direction to the south endline. The claim boundaries are marked by six monuments, one at each corner and one at the center of each endline. The location monument on which this notice is posted is situated within Section 17, Township 22S, Range 17E, Santa Cruz County, Arizona, G&SRM, and is approximately 57498 feet East and 39357 feet South from the NW corner of Section 9, T21S, R15E, Santa Cruz County, Arizona, G&SRM. Any overlaps onto pre-existing claims, private or State Land are acknowledged as pre-existing rights and that portion of said overlap is acknowledged as invalid.

The undersigned claims the ground as depicted on the map that is attached to a copy of this Notice of Location filed in the office of the Recorder, Santa Cruz County, Arizona.

The claim has been monumented in accordance with State and Federal law. Corner, end centers and location monuments are posts, 1-1/2" x 1-1/2" x 5' projecting at least 4' above the ground.

Located, dated and posted on the ground this 13th day of November, 2017.

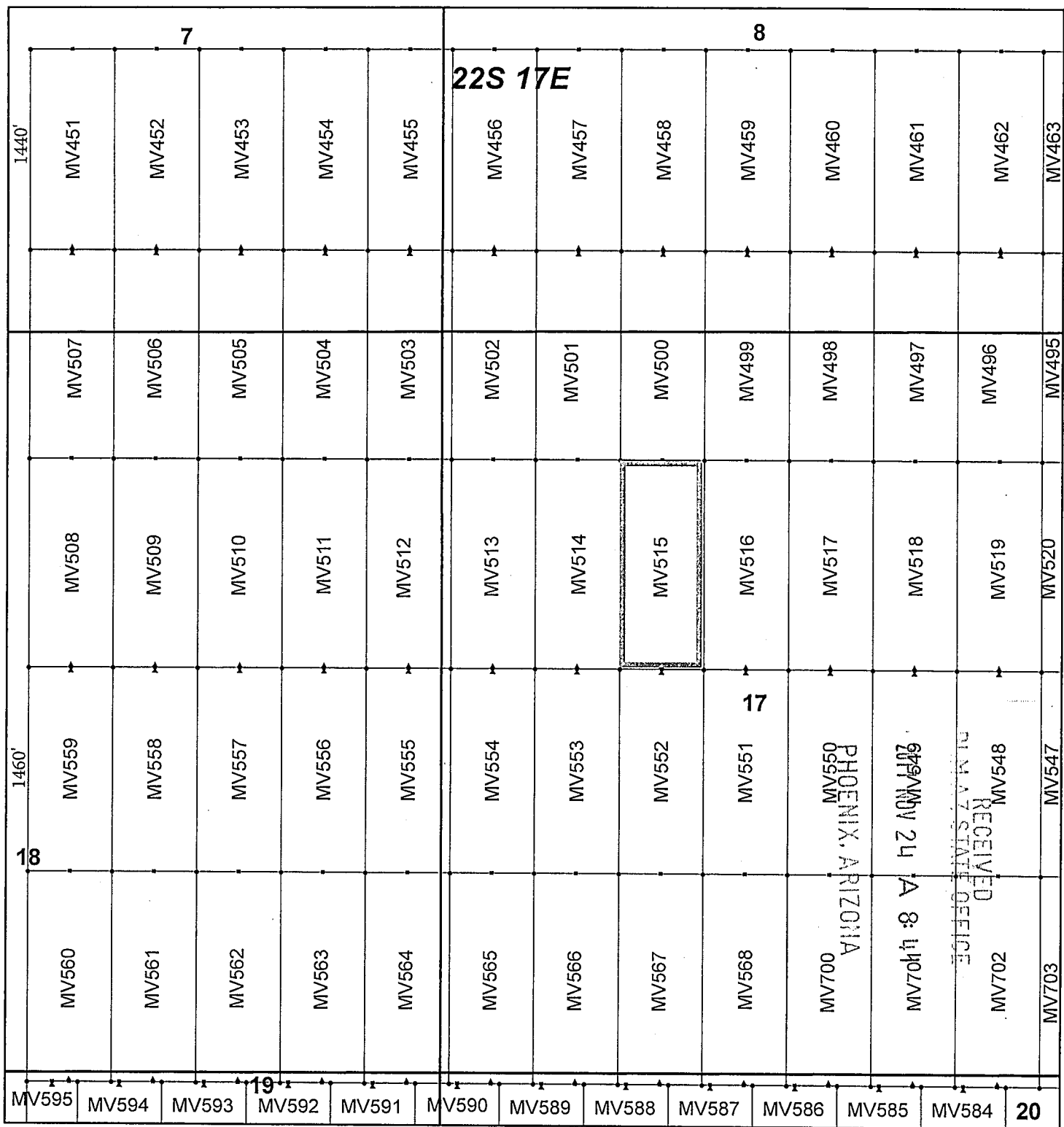
KENNECOTT EXPLORATION COMPANY



By: Erik Best, Operating Officer

RECEIVED
DEPARTMENT OF STATE OFFICE
2017 NOV 24 A 8:41
PHOENIX, ARIZONA

AMC447276



Meadow Valley Claim Block, Arizona Map 1

Meadow Valley - MV Lode Mining Claims T22S, R17E G&SRM
 Santa Cruz County, Arizona
 Located September 14 - November 14, 2017

Monuments are 1-1/2" by 1-1/2" by 5' Wood Posts projecting at least four feet above the ground. Location Monuments are set 20' inside the Endline along the center of each claim, and are 1500' long X 600' wide unless otherwise depicted and as detailed in the attached Certificate of Location.

TIE POINT: The location monument of each claim is tied to the Northwest corner of Section 9, Township 21S, Range 15E, G&SRM, Santa Cruz County, Arizona, its distance as shown on the attached Certificate of Location. Bearings and distance are grid north.


Any overlap onto pre-existing claims, or Private Land, is acknowledged as non-locatable, and any overlapping portion is acknowledged as invalid.



Legend

- End Centers
- ▲ Location Monuments
- Corners
- Claim Boundary
- Section
- Township

1 in = 1,000 feet



Claims Filed By-
 Kennecott Exploration Company
 4700 Daybreak Parkway
 South Jordan, UT 84009

ARIZONA

RECEIVED
 PHOENIX ARIZONA
 STATE OFFICE

When recorded return to:
Kennecott Exploration Company – Land Dept.
4700 Daybreak Parkway
South Jordan, UT 84009

ARIZONA NOTICE OF LOCATION
(LODE CLAIM)

NOTICE IS HEREBY GIVEN THAT KENNECOTT EXPLORATION COMPANY, whose mailing address is 4700 Daybreak Parkway, South Jordan, Utah 84009 by its undersigned representative, makes this location of the MV516 Lode Mining Claim, in Santa Cruz County, Arizona.

The general course of the claim is from the North to South, and said claim is within the:

<u>Quarter</u>	<u>Section</u>	<u>Township</u>	<u>Range</u>
NW	17	22S	17E

Santa Cruz County, Arizona, G&SRM.

This claim is 1500 feet in length and 600 feet in width. This Notice of Location is posted on the centerline of the claim. The claim runs from the location monument on which this notice is posted 1480 feet in a northerly direction to the north endline, and 20 feet in a southerly direction to the south endline. The claim boundaries are marked by six monuments, one at each corner and one at the center of each endline. The location monument on which this notice is posted is situated within Section 17, Township 22S, Range 17E, Santa Cruz County, Arizona, G&SRM, and is approximately 58098 feet East and 39357 feet South from the NW corner of Section 9, T21S, R15E, Santa Cruz County, Arizona, G&SRM. Any overlaps onto pre-existing claims, private or State Land are acknowledged as pre-existing rights and that portion of said overlap is acknowledged as invalid.

The undersigned claims the ground as depicted on the map that is attached to a copy of this Notice of Location filed in the office of the Recorder, Santa Cruz County, Arizona.

The claim has been monumented in accordance with State and Federal law. Corner, end centers and location monuments are posts, 1-1/2" x 1-1/2" x 5' projecting at least 4' above the ground.

Located, dated and posted on the ground this 13th day of November, 2017.

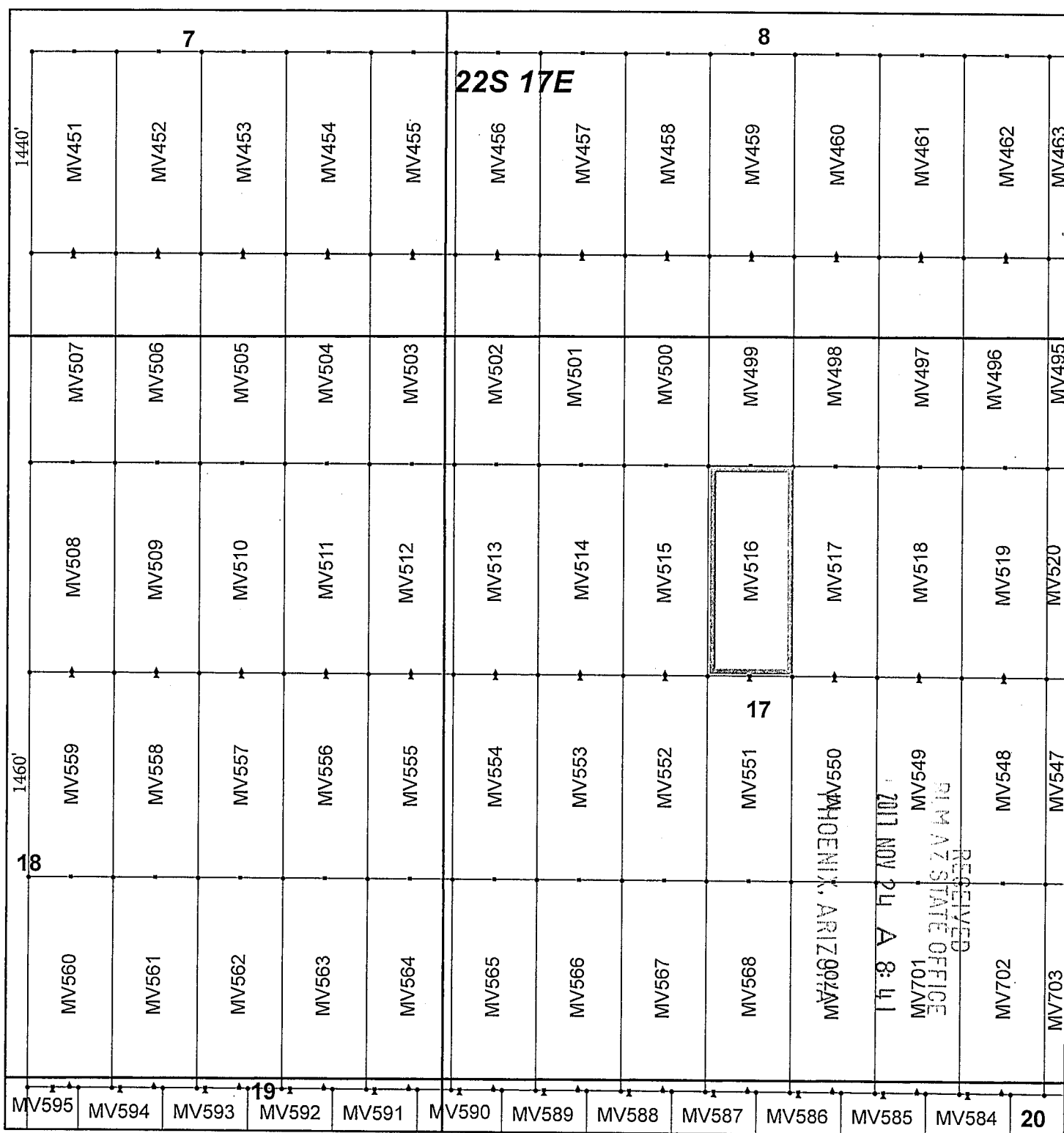
KENNECOTT EXPLORATION COMPANY



By: Erik Best, Operating Officer

RECEIVED
M AZ STATE OFFICE
2017 NOV 24 A 8:41
PHOENIX, ARIZONA

AMC447277



Meadow Valley Claim Block, Arizona Map 1

Meadow Valley - MV Lode Mining Claims T22S, R17E G&SRM
 Santa Cruz County, Arizona
 Located September 14 - November 14, 2017

Monuments are 1-1/2" by 1-1/2" by 5' Wood Posts projecting at least four feet above the ground. Location Monuments are set 20' inside the Endline along the center of each claim, and are 1500' long X 600' wide unless otherwise depicted and as detailed in the attached Certificate of Location.

TIE POINT: The location monument of each claim is tied to the Northwest corner of Section 9, Township 21S, Range 15E, G&SRM, Santa Cruz County, Arizona, its distance as shown on the attached Certificate of Location. Bearings and distance are grid north.


Any overlap onto pre-existing claims, or Private Land, is acknowledged as non-locatable, and any overlapping portion is acknowledged as invalid.



Legend

- End Centers
- ▲ Location Monuments
- Corners
- Claim Boundary
- Section
- Township

1 in = 1,000 feet



Claims Filed By-
 Kennecott Exploration Company
 4700 Daybreak Parkway
 South Jordan, UT 84009

When recorded return to:
Kennecott Exploration Company – Land Dept.
4700 Daybreak Parkway
South Jordan, UT 84009

ARIZONA NOTICE OF LOCATION
(LODE CLAIM)

NOTICE IS HEREBY GIVEN THAT KENNECOTT EXPLORATION COMPANY, whose mailing address is 4700 Daybreak Parkway, South Jordan, Utah 84009 by its undersigned representative, makes this location of the MV517 Lode Mining Claim, in Santa Cruz County, Arizona.

The general course of the claim is from the North to South, and said claim is within the:

<u>Quarter</u>	<u>Section</u>	<u>Township</u>	<u>Range</u>
NE	17	22S	17E
NW	17	22S	17E

Santa Cruz County, Arizona, G&SRM.


This claim is 1500 feet in length and 600 feet in width. This Notice of Location is posted on the centerline of the claim. The claim runs from the location monument on which this notice is posted 1480 feet in a northerly direction to the north endline, and 20 feet in a southerly direction to the south endline. The claim boundaries are marked by six monuments, one at each corner and one at the center of each endline. The location monument on which this notice is posted is situated within Section 17, Township 22S, Range 17E, Santa Cruz County, Arizona, G&SRM, and is approximately 58698 feet East and 39357 feet South from the NW corner of Section 9, T21S, R15E, Santa Cruz County, Arizona, G&SRM. Any overlaps onto pre-existing claims, private or State Land are acknowledged as pre-existing rights and that portion of said overlap is acknowledged as invalid.

The undersigned claims the ground as depicted on the map that is attached to a copy of this Notice of Location filed in the office of the Recorder, Santa Cruz County, Arizona.

The claim has been monumented in accordance with State and Federal law. Corner, end centers and location monuments are posts, 1-1/2" x 1-1/2" x 5' projecting at least 4' above the ground.

Located, dated and posted on the ground this 13th day of November, 2017.

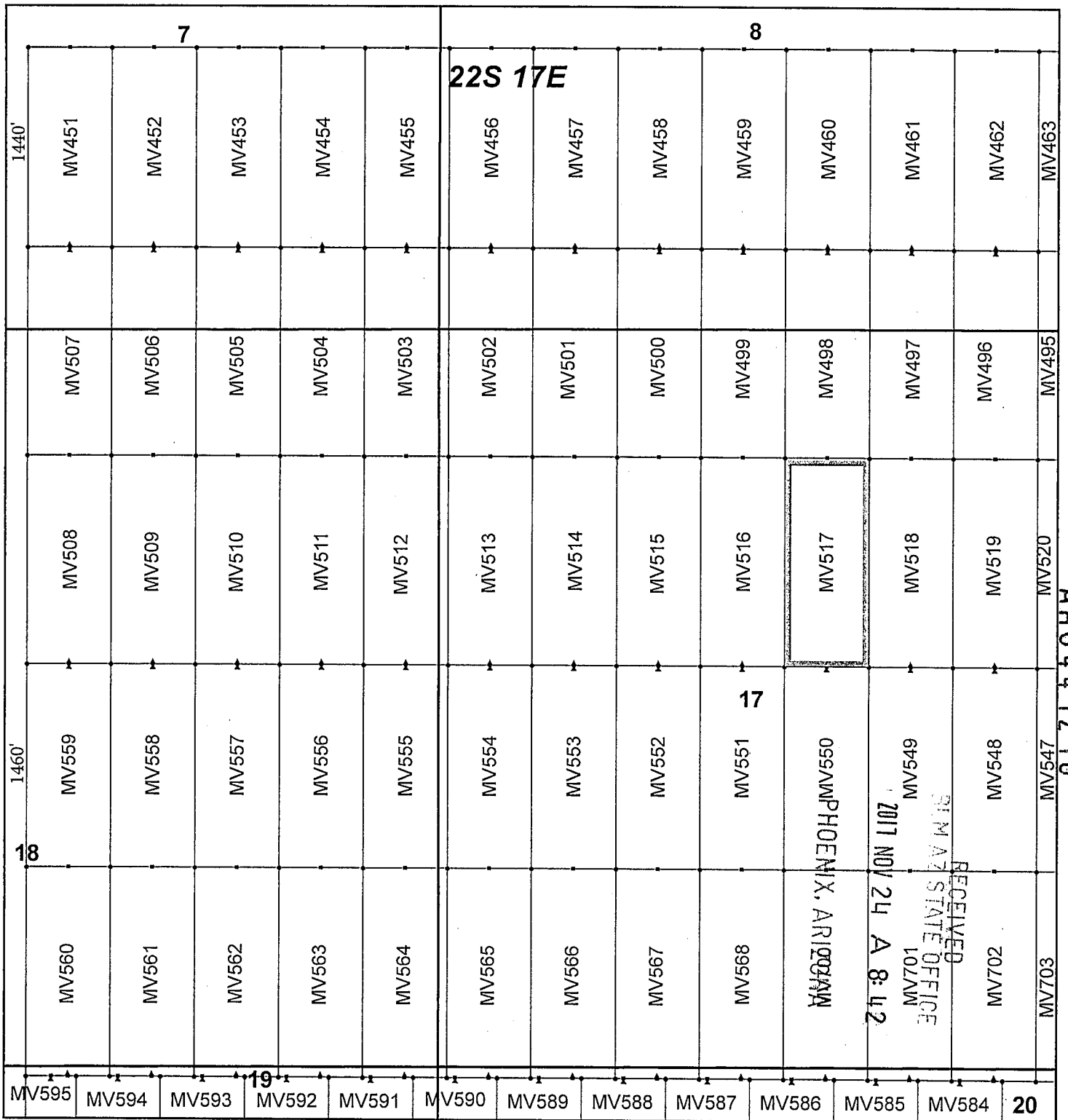
KENNECOTT EXPLORATION COMPANY



By: Erik Best, Operating Officer

RECEIVED
M AZ STATE OFFICE
2017 NOV 24 A 8:42
PHOENIX, ARIZONA

AMC447278



AN 04 12 18

Meadow Valley Claim Block, Arizona Map 1

Meadow Valley - MV Lode Mining Claims T22S, R17E G&SRM
 Santa Cruz County, Arizona
 Located September 14 - November 14, 2017

Monuments are 1-1/2" by 1-1/2" by 5' Wood Posts projecting at least four feet above the ground. Location Monuments are set 20' inside the Endline along the center of each claim, and are 1500' long X 600' wide unless otherwise depicted and as detailed in the attached Certificate of Location.

TIE POINT: The location monument of each claim is tied to the Northwest corner of Section 9, Township 21S, Range 15E, G&SRM, Santa Cruz County, Arizona, its distance as shown on the attached Certificate of Location. Bearings and distance are grid north.


Any overlap onto pre-existing claims, or Private Land, is acknowledged as non-locatable, and any overlapping portion is acknowledged as invalid.



Legend

- End Centers
- ▲ Location Monuments
- Corners
- Claim Boundary
- Section
- Township

1 in = 1,000 feet



Claims Filed By-
 Kennecott Exploration Company
 4700 Daybreak Parkway
 South Jordan, UT 84009

When recorded return to:
Kennecott Exploration Company – Land Dept.
4700 Daybreak Parkway
South Jordan, UT 84009

ARIZONA NOTICE OF LOCATION
(LODE CLAIM)

NOTICE IS HEREBY GIVEN THAT KENNECOTT EXPLORATION COMPANY, whose mailing address is 4700 Daybreak Parkway, South Jordan, Utah 84009 by its undersigned representative, makes this location of the MV518 Lode Mining Claim, in Santa Cruz County, Arizona.

The general course of the claim is from the North to South, and said claim is within the:

<u>Quarter</u>	<u>Section</u>	<u>Township</u>	<u>Range</u>
NE	17	22S	17E
Santa Cruz County, Arizona, G&SRM.			

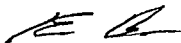
This claim is 1500 feet in length and 600 feet in width. This Notice of Location is posted on the centerline of the claim. The claim runs from the location monument on which this notice is posted 1480 feet in a northerly direction to the north endline, and 20 feet in a southerly direction to the south endline. The claim boundaries are marked by six monuments, one at each corner and one at the center of each endline. The location monument on which this notice is posted is situated within Section 17, Township 22S, Range 17E, Santa Cruz County, Arizona, G&SRM, and is approximately 59298 feet East and 39357 feet South from the NW corner of Section 9, T21S, R15E, Santa Cruz County, Arizona, G&SRM. Any overlaps onto pre-existing claims, private or State Land are acknowledged as pre-existing rights and that portion of said overlap is acknowledged as invalid.

The undersigned claims the ground as depicted on the map that is attached to a copy of this Notice of Location filed in the office of the Recorder, Santa Cruz County, Arizona.

The claim has been monumented in accordance with State and Federal law. Corner, end centers and location monuments are posts, 1-1/2" x 1-1/2" x 5' projecting at least 4' above the ground.

Located, dated and posted on the ground this 13th day of November, 2017.

KENNECOTT EXPLORATION COMPANY



By: Erik Best, Operating Officer

RECEIVED
PHOENIX, ARIZONA
2017 NOV 24 A 8:42
PHOENIX, ARIZONA

AMC447279

When recorded return to:
Kennecott Exploration Company – Land Dept.
4700 Daybreak Parkway
South Jordan, UT 84009

ARIZONA NOTICE OF LOCATION
(LODE CLAIM)

NOTICE IS HEREBY GIVEN THAT KENNECOTT EXPLORATION COMPANY, whose mailing address is 4700 Daybreak Parkway, South Jordan, Utah 84009 by its undersigned representative, makes this location of the MV519 Lode Mining Claim, in Santa Cruz County, Arizona.

The general course of the claim is from the North to South, and said claim is within the:

<u>Quarter</u>	<u>Section</u>	<u>Township</u>	<u>Range</u>
NE	17	22S	17E

Santa Cruz County, Arizona, G&SRM.


This claim is 1500 feet in length and 600 feet in width. This Notice of Location is posted on the centerline of the claim. The claim runs from the location monument on which this notice is posted 1480 feet in a northerly direction to the north endline, and 20 feet in a southerly direction to the south endline. The claim boundaries are marked by six monuments, one at each corner and one at the center of each endline. The location monument on which this notice is posted is situated within Section 17, Township 22S, Range 17E, Santa Cruz County, Arizona, G&SRM, and is approximately 59898 feet East and 39357 feet South from the NW corner of Section 9, T21S, R15E, Santa Cruz County, Arizona, G&SRM. Any overlaps onto pre-existing claims, private or State Land are acknowledged as pre-existing rights and that portion of said overlap is acknowledged as invalid.

The undersigned claims the ground as depicted on the map that is attached to a copy of this Notice of Location filed in the office of the Recorder, Santa Cruz County, Arizona.

The claim has been monumented in accordance with State and Federal law. Corner, end centers and location monuments are posts, 1-1/2" x 1-1/2" x 5' projecting at least 4' above the ground.

Located, dated and posted on the ground this 13th day of November, 2017.

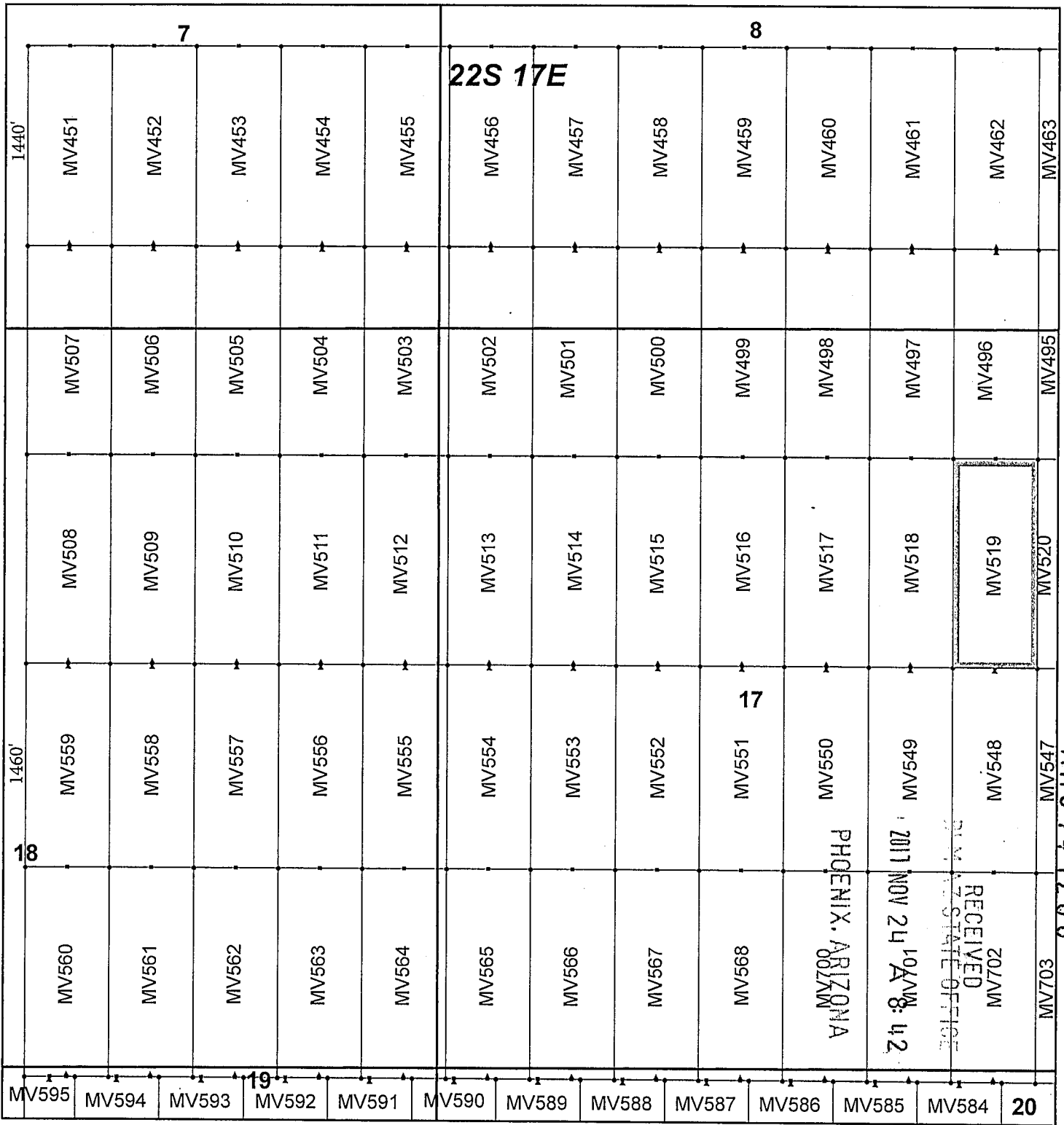
KENNECOTT EXPLORATION COMPANY



By: Erik Best, Operating Officer

RECEIVED
MAYAZ STATE OFFICE
2017 NOV 24 A 8:42
PHOENIX, ARIZONA

AMC 447280



Meadow Valley Claim Block, Arizona Map 1

Meadow Valley - MV Lode Mining Claims T22S, R17E G&SRM
 Santa Cruz County, Arizona
 Located September 14 - November 14, 2017

Monuments are 1-1/2" by 1-1/2" by 5' Wood Posts projecting at least four feet above the ground. Location Monuments are set 20' inside the Endline along the center of each claim, and are 1500' long X 600' wide unless otherwise depicted and as detailed in the attached Certificate of Location.

TIE POINT: The location monument of each claim is tied to the Northwest corner of Section 9, Township 21S, Range 15E, G&SRM, Santa Cruz County, Arizona, its distance as shown on the attached Certificate of Location. Bearings and distance are grid north.

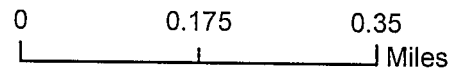
Any overlap onto pre-existing claims, or Private Land, is acknowledged as non-locatable, and any overlapping portion is acknowledged as invalid.



Legend

- End Centers
- ▲ Location Monuments
- Corners
- Claim Boundary
- Section
- Township

1 in = 1,000 feet



Claims Filed By-
 Kennecott Exploration Company
 4700 Daybreak Parkway
 South Jordan, UT 84009

When recorded return to:
Kennecott Exploration Company – Land Dept.
4700 Daybreak Parkway
South Jordan, UT 84009

ARIZONA NOTICE OF LOCATION
(LODE CLAIM)

NOTICE IS HEREBY GIVEN THAT KENNECOTT EXPLORATION COMPANY, whose mailing address is 4700 Daybreak Parkway, South Jordan, Utah 84009 by its undersigned representative, makes this location of the MV520 Lode Mining Claim, in Santa Cruz County, Arizona.

The general course of the claim is from the North to South, and said claim is within the:

<u>Quarter</u>	<u>Section</u>	<u>Township</u>	<u>Range</u>
NE	17	22S	17E

Santa Cruz County, Arizona, G&SRM.

This claim is 1500 feet in length and 600 feet in width. This Notice of Location is posted on the centerline of the claim. The claim runs from the location monument on which this notice is posted 1480 feet in a northerly direction to the north endline, and 20 feet in a southerly direction to the south endline. The claim boundaries are marked by six monuments, one at each corner and one at the center of each endline. The location monument on which this notice is posted is situated within Section 17, Township 22S, Range 17E, Santa Cruz County, Arizona, G&SRM, and is approximately 60498 feet East and 39357 feet South from the NW corner of Section 9, T21S, R15E, Santa Cruz County, Arizona, G&SRM. Any overlaps onto pre-existing claims, private or State Land are acknowledged as pre-existing rights and that portion of said overlap is acknowledged as invalid.

The undersigned claims the ground as depicted on the map that is attached to a copy of this Notice of Location filed in the office of the Recorder, Santa Cruz County, Arizona.

The claim has been monumented in accordance with State and Federal law. Corner, end centers and location monuments are posts, 1-1/2" x 1-1/2" x 5' projecting at least 4' above the ground.

Located, dated and posted on the ground this 12th day of November, 2017.

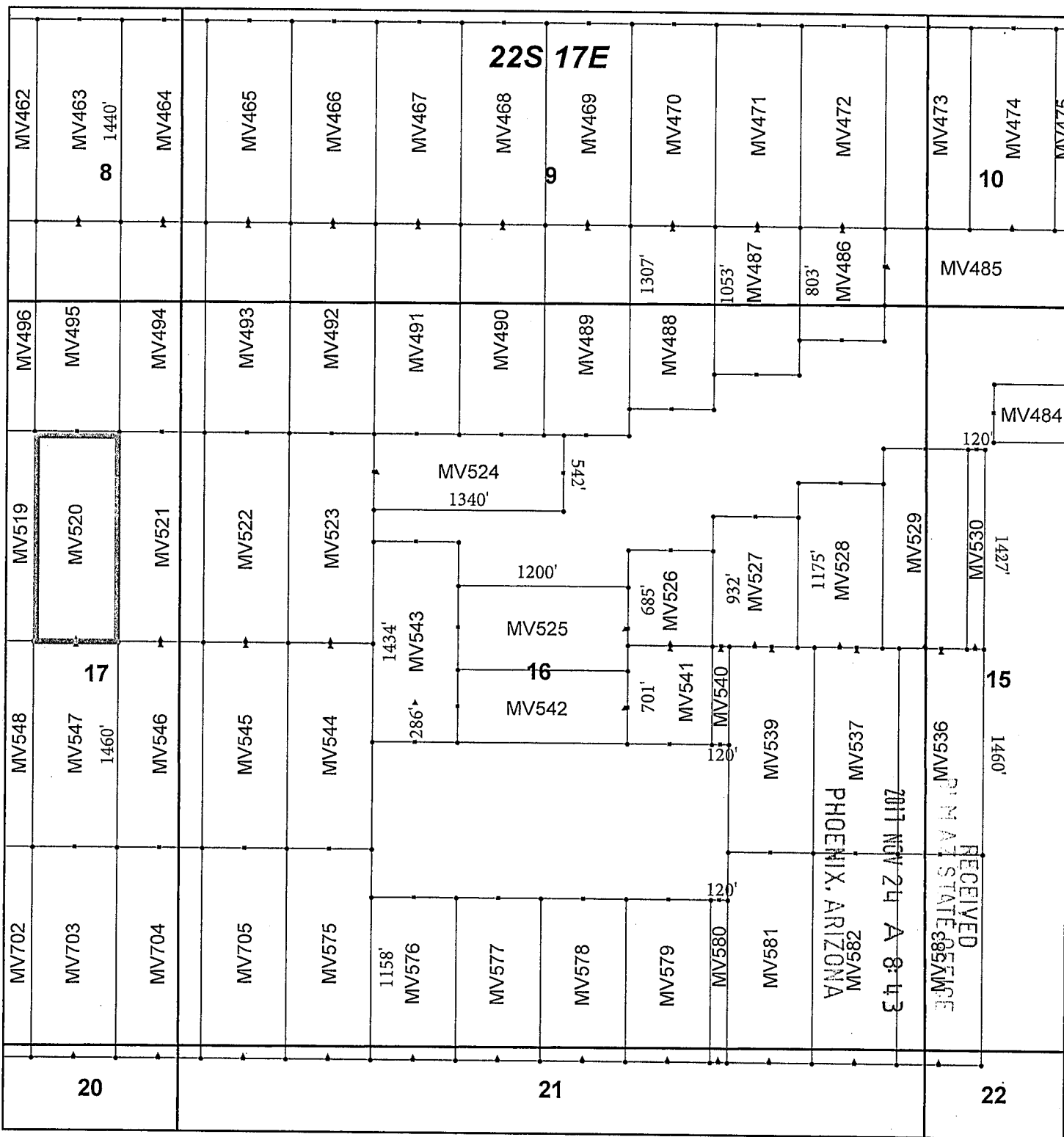
KENNECOTT EXPLORATION COMPANY



By: Erik Best, Operating Officer

RECEIVED
PHOENIX STATE OFFICE
2017 NOV 24 A 8:43
PHOENIX, ARIZONA

AMC 447281



Meadow Valley Claim Block, Arizona Map 2

Meadow Valley - MV Lode Mining Claims T22S, R17E, G&SRM
 Santa Cruz County, Arizona
 Located September 14 - November 14, 2017

Monuments are 1-1/2" by 1-1/2" by 5' Wood Posts projecting at least four feet above the ground. Location Monuments are set 20' inside the Endline along the center of each claim, and are 1500' long X 600' wide unless otherwise depicted and as detailed in the attached Certificate of Location.


TIE POINT: The location monument of each claim is tied to the Northwest corner of Section 9, Township 21S, Range 15E, G&SRM, Santa Cruz County, Arizona, its distance as shown on the attached Certificate of Location. Bearings and distance are grid north.

Any overlap onto pre-existing claims, or Private Land, is acknowledged as non-locatable, and any overlapping portion is acknowledged as invalid.

Legend

- End Centers
- ▲ Location Monuments
- Corners
- Claim Boundary
- Section
- Township

1 in = 1,000 feet



Claims Filed By-
 Kennecott Exploration Company
 4700 Daybreak Parkway
 South Jordan, UT 84009

AN 04 1281

When recorded return to:
Kennecott Exploration Company – Land Dept.
4700 Daybreak Parkway
South Jordan, UT 84009

ARIZONA NOTICE OF LOCATION
(LODE CLAIM)

NOTICE IS HEREBY GIVEN THAT KENNECOTT EXPLORATION COMPANY, whose mailing address is 4700 Daybreak Parkway, South Jordan, Utah 84009 by its undersigned representative, makes this location of the MV521 Lode Mining Claim, in Santa Cruz County, Arizona.

The general course of the claim is from the North to South, and said claim is within the:

<u>Quarter</u>	<u>Section</u>	<u>Township</u>	<u>Range</u>
NE	17	22S	17E
NW	16	22S	17E

Santa Cruz County, Arizona, G&SRM.


This claim is 1500 feet in length and 600 feet in width. This Notice of Location is posted on the centerline of the claim. The claim runs from the location monument on which this notice is posted 1480 feet in a northerly direction to the north endline, and 20 feet in a southerly direction to the south endline. The claim boundaries are marked by six monuments, one at each corner and one at the center of each endline. The location monument on which this notice is posted is situated within Section 17, Township 22S, Range 17E, Santa Cruz County, Arizona, G&SRM, and is approximately 61098 feet East and 39357 feet South from the NW corner of Section 9, T21S, R15E, Santa Cruz County, Arizona, G&SRM. Any overlaps onto pre-existing claims, private or State Land are acknowledged as pre-existing rights and that portion of said overlap is acknowledged as invalid.

The undersigned claims the ground as depicted on the map that is attached to a copy of this Notice of Location filed in the office of the Recorder, Santa Cruz County, Arizona.

The claim has been monumented in accordance with State and Federal law. Corner, end centers and location monuments are posts, 1-1/2" x 1-1/2" x 5' projecting at least 4' above the ground.

Located, dated and posted on the ground this 12th day of November, 2017.

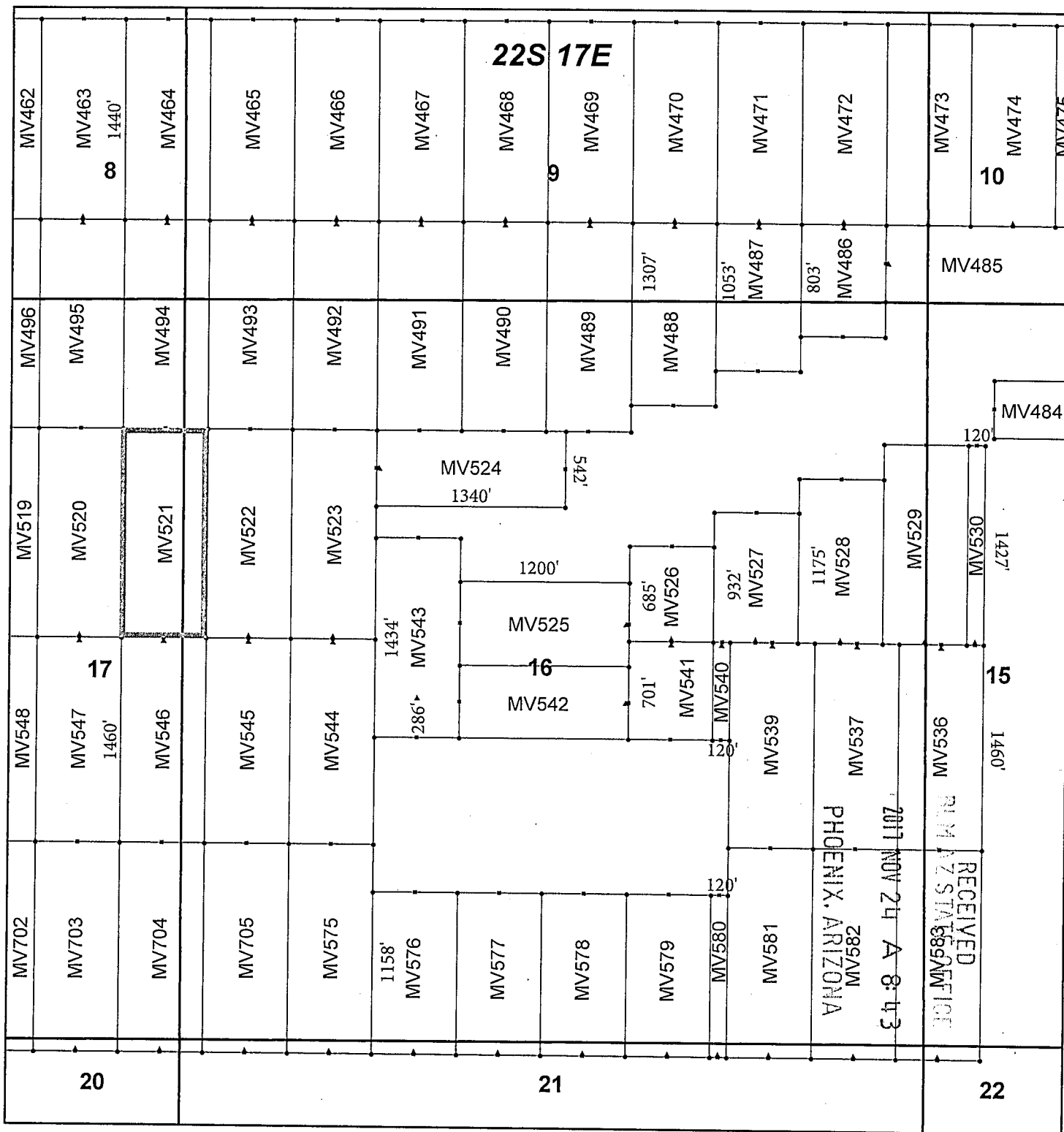
KENNECOTT EXPLORATION COMPANY



By: Erik Best, Operating Officer

RECEIVED
SANTA CRUZ STATE OFFICE
2017 NOV 24 A 8:43
PHOENIX, ARIZONA

AMC447282



Meadow Valley Claim Block, Arizona Map 2

Meadow Valley - MV Lode Mining Claims T22S, R17E, G&SRM
 Santa Cruz County, Arizona
 Located September 14 - November 14, 2017

Monuments are 1-1/2" by 1-1/2" by 5' Wood Posts projecting at least four feet above the ground. Location Monuments are set 20' inside the Endline along the center of each claim, and are 1500' long X 600' wide unless otherwise depicted and as detailed in the attached Certificate of Location.


TIE POINT: The location monument of each claim is tied to the Northwest corner of Section 9, Township 21S, Range 15E, G&SRM, Santa Cruz County, Arizona, its distance as shown on the attached Certificate of Location. Bearings and distance are grid north.

Any overlap onto pre-existing claims, or Private Land, is acknowledged as non-locatable, and any overlapping portion is acknowledged as invalid.

Legend

- End Centers
- ▲ Location Monuments
- Corners
- Claim Boundary
- Section
- Township

1 in = 1,000 feet



Claims Filed By-
 Kennecott Exploration Company
 4700 Daybreak Parkway
 South Jordan, UT 84009

AN0447282

When recorded return to:
Kennecott Exploration Company – Land Dept.
4700 Daybreak Parkway
South Jordan, UT 84009

ARIZONA NOTICE OF LOCATION
(LODE CLAIM)

NOTICE IS HEREBY GIVEN THAT KENNECOTT EXPLORATION COMPANY, whose mailing address is 4700 Daybreak Parkway, South Jordan, Utah 84009 by its undersigned representative, makes this location of the MV522 Lode Mining Claim, in Santa Cruz County, Arizona.

The general course of the claim is from the North to South, and said claim is within the:

<u>Quarter</u>	<u>Section</u>	<u>Township</u>	<u>Range</u>
NW	16	22S	17E

Santa Cruz County, Arizona, G&SRM.


This claim is 1500 feet in length and 600 feet in width. This Notice of Location is posted on the centerline of the claim. The claim runs from the location monument on which this notice is posted 1480 feet in a northerly direction to the north endline, and 20 feet in a southerly direction to the south endline. The claim boundaries are marked by six monuments, one at each corner and one at the center of each endline. The location monument on which this notice is posted is situated within Section 16, Township 22S, Range 17E, Santa Cruz County, Arizona, G&SRM, and is approximately 61698 feet East and 39357 feet South from the NW corner of Section 9, T21S, R15E, Santa Cruz County, Arizona, G&SRM. Any overlaps onto pre-existing claims, private or State Land are acknowledged as pre-existing rights and that portion of said overlap is acknowledged as invalid.

The undersigned claims the ground as depicted on the map that is attached to a copy of this Notice of Location filed in the office of the Recorder, Santa Cruz County, Arizona.

The claim has been monumented in accordance with State and Federal law. Corner, end centers and location monuments are posts, 1-1/2" x 1-1/2" x 5' projecting at least 4' above the ground.

Located, dated and posted on the ground this 12th day of November, 2017.

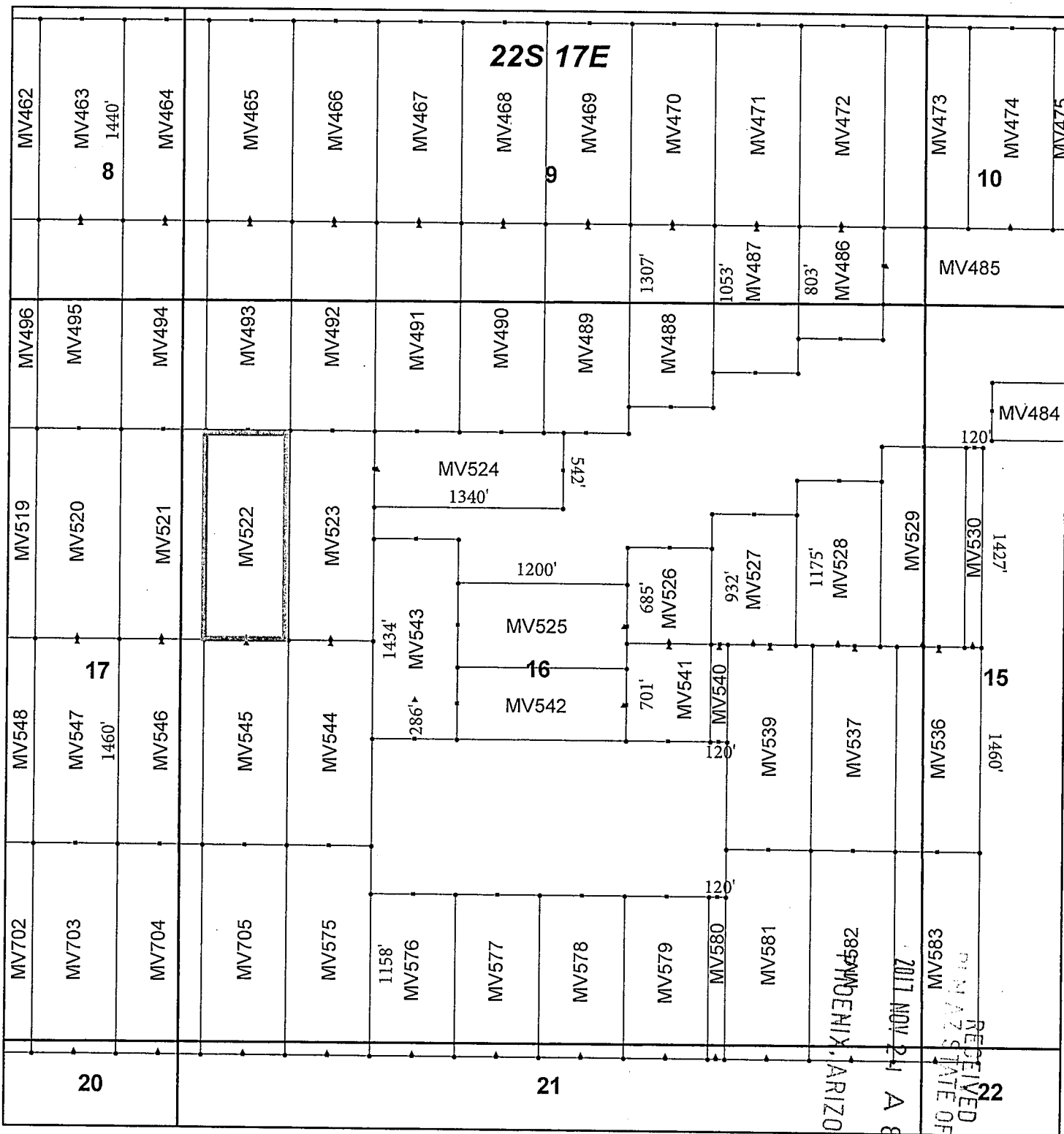
KENNECOTT EXPLORATION COMPANY



By: Erik Best, Operating Officer

RECEIVED
SANTA CRUZ STATE OFFICE
2011 NOV 24 A 8:43
PHOENIX, ARIZONA

AM0447283



AR 0417283

Meadow Valley Claim Block, Arizona Map 2

Meadow Valley - MV Lode Mining Claims T22S, R17E, G&SRM
 Santa Cruz County, Arizona
 Located September 14 - November 14, 2017

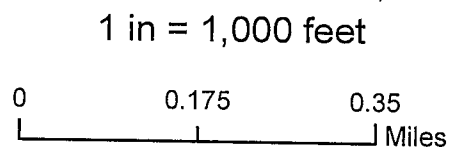
Monuments are 1-1/2" by 1-1/2" by 5' Wood Posts projecting at least four feet above the ground. Location Monuments are set 20' inside the Endline along the center of each claim, and are 1500' long X 600' wide unless otherwise depicted and as detailed in the attached Certificate of Location.

TIE POINT: The location monument of each claim is tied to the Northwest corner of Section 9, Township 21S, Range 15E, G&SRM, Santa Cruz County, Arizona, its distance as shown on the attached Certificate of Location. Bearings and distance are grid north.

Any overlap onto pre-existing claims, or Private Land, is acknowledged as non-locatable, and any overlapping portion is acknowledged as invalid.

Legend

- End Centers
- ▲ Location Monuments
- Corners
- Claim Boundary
- Section
- Township



Claims Filed By-
 Kennecott Exploration Company
 4700 Daybreak Parkway
 South Jordan, UT 84009

RECEIVED
 MINERAL STATE OFFICE
 2017 NOV 21 A 8:43
 PHOENIX, ARIZONA

When recorded return to:
Kennecott Exploration Company – Land Dept.
4700 Daybreak Parkway
South Jordan, UT 84009

ARIZONA NOTICE OF LOCATION
(LODE CLAIM)

NOTICE IS HEREBY GIVEN THAT KENNECOTT EXPLORATION COMPANY, whose mailing address is 4700 Daybreak Parkway, South Jordan, Utah 84009 by its undersigned representative, makes this location of the MV523 Lode Mining Claim, in Santa Cruz County, Arizona.

The general course of the claim is from the North to South, and said claim is within the:

<u>Quarter</u>	<u>Section</u>	<u>Township</u>	<u>Range</u>
NW	16	22S	17E

Santa Cruz County, Arizona, G&SRM.


This claim is 1500 feet in length and 600 feet in width. This Notice of Location is posted on the centerline of the claim. The claim runs from the location monument on which this notice is posted 1480 feet in a northerly direction to the north endline, and 20 feet in a southerly direction to the south endline. The claim boundaries are marked by six monuments, one at each corner and one at the center of each endline. The location monument on which this notice is posted is situated within Section 16, Township 22S, Range 17E, Santa Cruz County, Arizona, G&SRM, and is approximately 62298 feet East and 39357 feet South from the NW corner of Section 9, T21S, R15E, Santa Cruz County, Arizona, G&SRM. Any overlaps onto pre-existing claims, private or State Land are acknowledged as pre-existing rights and that portion of said overlap is acknowledged as invalid.

The undersigned claims the ground as depicted on the map that is attached to a copy of this Notice of Location filed in the office of the Recorder, Santa Cruz County, Arizona.

The claim has been monumented in accordance with State and Federal law. Corner, end centers and location monuments are posts, 1-1/2" x 1-1/2" x 5' projecting at least 4' above the ground.

Located, dated and posted on the ground this 12th day of November, 2017.

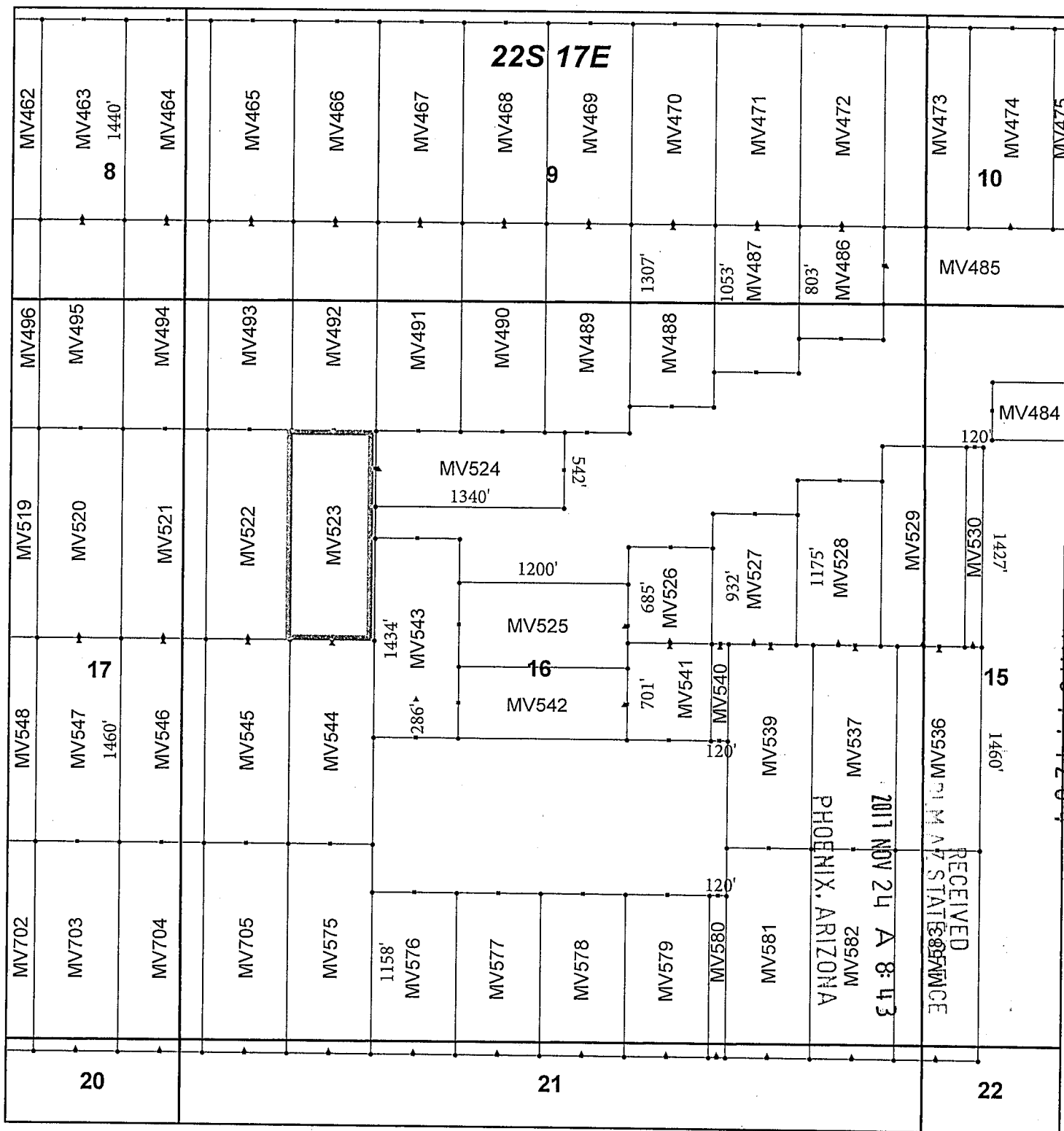
KENNECOTT EXPLORATION COMPANY



By: Erik Best, Operating Officer

RECEIVED
PHOENIX STATE OFFICE
2017 NOV 24 A 8:43
PHOENIX, ARIZONA

AMC447284



Meadow Valley Claim Block, Arizona Map 2

Meadow Valley - MV Lode Mining Claims T22S, R17E, G&SRM
 Santa Cruz County, Arizona
 Located September 14 - November 14, 2017

Monuments are 1-1/2" by 1-1/2" by 5' Wood Posts projecting at least four feet above the ground. Location Monuments are set 20' inside the Endline along the center of each claim, and are 1500' long X 600' wide unless otherwise depicted and as detailed in the attached Certificate of Location.


TIE POINT: The location monument of each claim is tied to the Northwest corner of Section 9, Township 21S, Range 15E, G&SRM, Santa Cruz County, Arizona, its distance as shown on the attached Certificate of Location. Bearings and distance are grid north.

Any overlap onto pre-existing claims, or Private Land, is acknowledged as non-locatable, and any overlapping portion is acknowledged as invalid.

Legend

- End Centers
- ▲ Location Monuments
- Corners
- Claim Boundary
- Section
- Township

1 in = 1,000 feet



Claims Filed By-
 Kennecott Exploration Company
 4700 Daybreak Parkway
 South Jordan, UT 84009

When recorded return to:
Kennecott Exploration Company – Land Dept.
4700 Daybreak Parkway
South Jordan, UT 84009

ARIZONA NOTICE OF LOCATION
(LODE CLAIM)

NOTICE IS HEREBY GIVEN THAT KENNECOTT EXPLORATION COMPANY, whose mailing address is 4700 Daybreak Parkway, South Jordan, Utah 84009 by its undersigned representative, makes this location of the MV524 Lode Mining Claim, in Santa Cruz County, Arizona.

The general course of the claim is from the East to West, and said claim is within the:

<u>Quarter</u>	<u>Section</u>	<u>Township</u>	<u>Range</u>
NW	16	22S	17E
NE	16	22S	17E

Santa Cruz County, Arizona, G&SRM.


This claim is 1340 feet in length and 542 feet in width. This Notice of Location is posted on the centerline of the claim. The claim runs from the location monument on which this notice is posted 1320 feet in an easterly direction to the east endline, and 20 feet in a westerly direction to the west endline. The claim boundaries are marked by six monuments, one at each corner and one at the center of each endline. The location monument on which this notice is posted is situated within Section 16, Township 22S, Range 17E, Santa Cruz County, Arizona, G&SRM, and is approximately 62619 feet East and 38148 feet South from the NW corner of Section 9, T21S, R15E, Santa Cruz County, Arizona, G&SRM. Any overlaps onto pre-existing claims, private or State Land are acknowledged as pre-existing rights and that portion of said overlap is acknowledged as invalid.

The undersigned claims the ground as depicted on the map that is attached to a copy of this Notice of Location filed in the office of the Recorder, Santa Cruz County, Arizona.

The claim has been monumented in accordance with State and Federal law. Corner, end centers and location monuments are posts, 1-1/2" x 1-1/2" x 5' projecting at least 4' above the ground.

Located, dated and posted on the ground this 14th day of September, 2017.

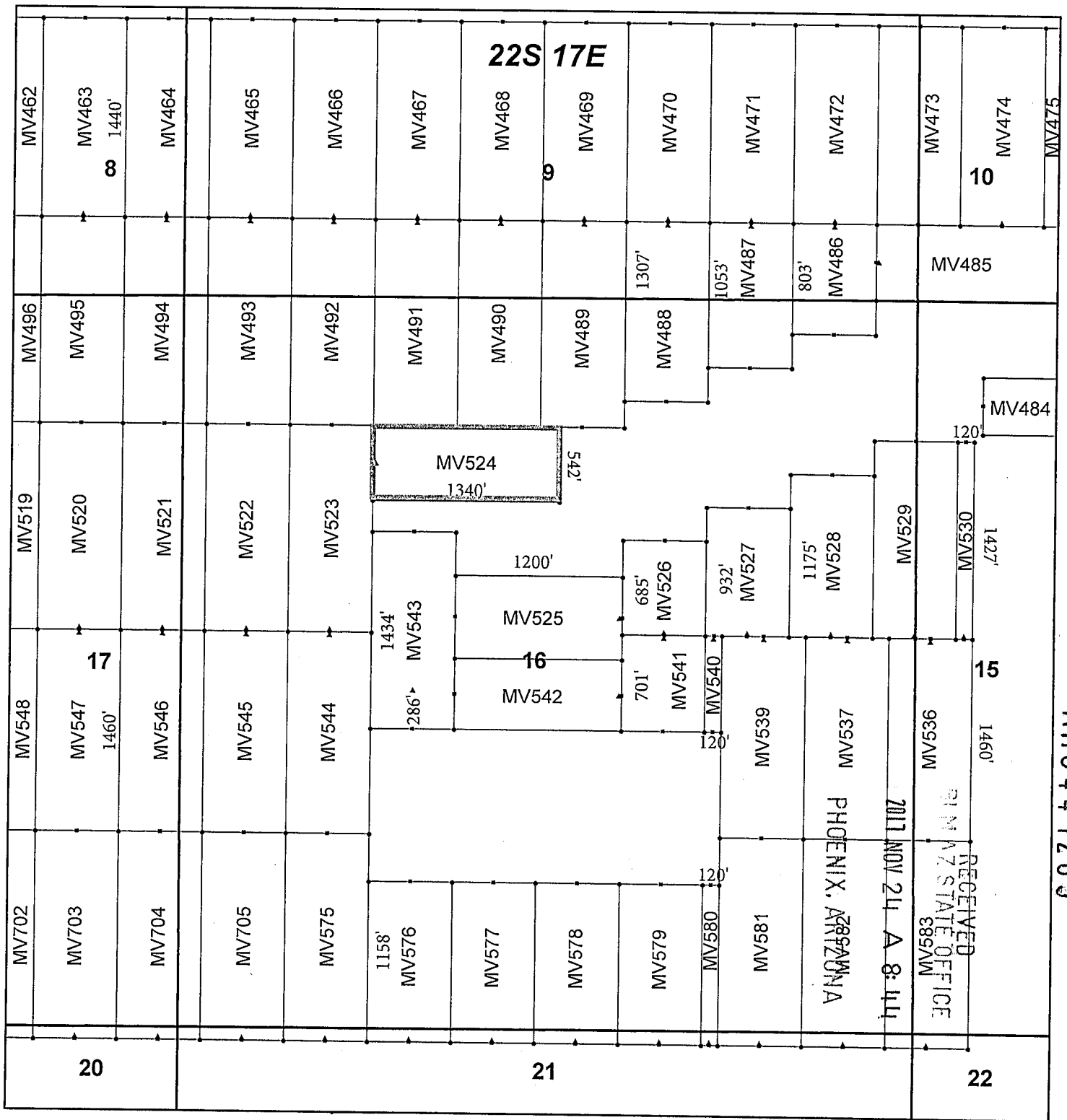
KENNECOTT EXPLORATION COMPANY



By: Erik Best, Operating Officer

RECEIVED
AZ STATE OFFICE
2017 NOV 24 A 8:44
PHOENIX, ARIZONA

AMC447285



AMC447285

Meadow Valley Claim Block, Arizona Map 2

Meadow Valley - MV Lode Mining Claims T22S, R17E, G&SRM
 Santa Cruz County, Arizona
 Located September 14 - November 14, 2017

Monuments are 1-1/2" by 1-1/2" by 5' Wood Posts projecting at least four feet above the ground. Location Monuments are set 20' inside the Endline along the center of each claim, and are 1500' long X 600' wide unless otherwise depicted and as detailed in the attached Certificate of Location.


TIE POINT: The location monument of each claim is tied to the Northwest corner of Section 9, Township 21S, Range 15E, G&SRM, Santa Cruz County, Arizona, its distance as shown on the attached Certificate of Location. Bearings and distance are grid north.

Any overlap onto pre-existing claims, or Private Land, is acknowledged as non-locatable, and any overlapping portion is acknowledged as invalid.

Legend

- End Centers
- ▲ Location Monuments
- Corners
- Claim Boundary
- Section
- Township

1 in = 1,000 feet



Claims Filed By-
 Kennecott Exploration Company
 4700 Daybreak Parkway
 South Jordan, UT 84009

When recorded return to:
Kennecott Exploration Company – Land Dept.
4700 Daybreak Parkway
South Jordan, UT 84009

ARIZONA NOTICE OF LOCATION
(LODE CLAIM)

NOTICE IS HEREBY GIVEN THAT KENNECOTT EXPLORATION COMPANY, whose mailing address is 4700 Daybreak Parkway, South Jordan, Utah 84009 by its undersigned representative, makes this location of the MV525 Lode Mining Claim, in Santa Cruz County, Arizona.

The general course of the claim is from the East to West, and said claim is within the:

<u>Quarter</u>	<u>Section</u>	<u>Township</u>	<u>Range</u>
NW	16	22S	17E
NE	16	22S	17E

Santa Cruz County, Arizona, G&SRM.


This claim is 1200 feet in length and 600 feet in width. This Notice of Location is posted on the centerline of the claim. The claim runs from the location monument on which this notice is posted 20 feet in a easterly direction to the east endline, and 1180 feet in a westerly direction to the west endline. The claim boundaries are marked by six monuments, one at each corner and one at the center of each endline. The location monument on which this notice is posted is situated within Section 16, Township 22S, Range 17E, Santa Cruz County, Arizona, G&SRM, and is approximately 64379 feet East and 39257 feet South from the NW corner of Section 9, T21S, R15E, Santa Cruz County, Arizona, G&SRM. Any overlaps onto pre-existing claims, private or State Land are acknowledged as pre-existing rights and that portion of said overlap is acknowledged as invalid.

The undersigned claims the ground as depicted on the map that is attached to a copy of this Notice of Location filed in the office of the Recorder, Santa Cruz County, Arizona.

The claim has been monumented in accordance with State and Federal law. Corner, end centers and location monuments are posts, 1-1/2" x 1-1/2" x 5' projecting at least 4' above the ground.

Located, dated and posted on the ground this 14th day of September, 2017.

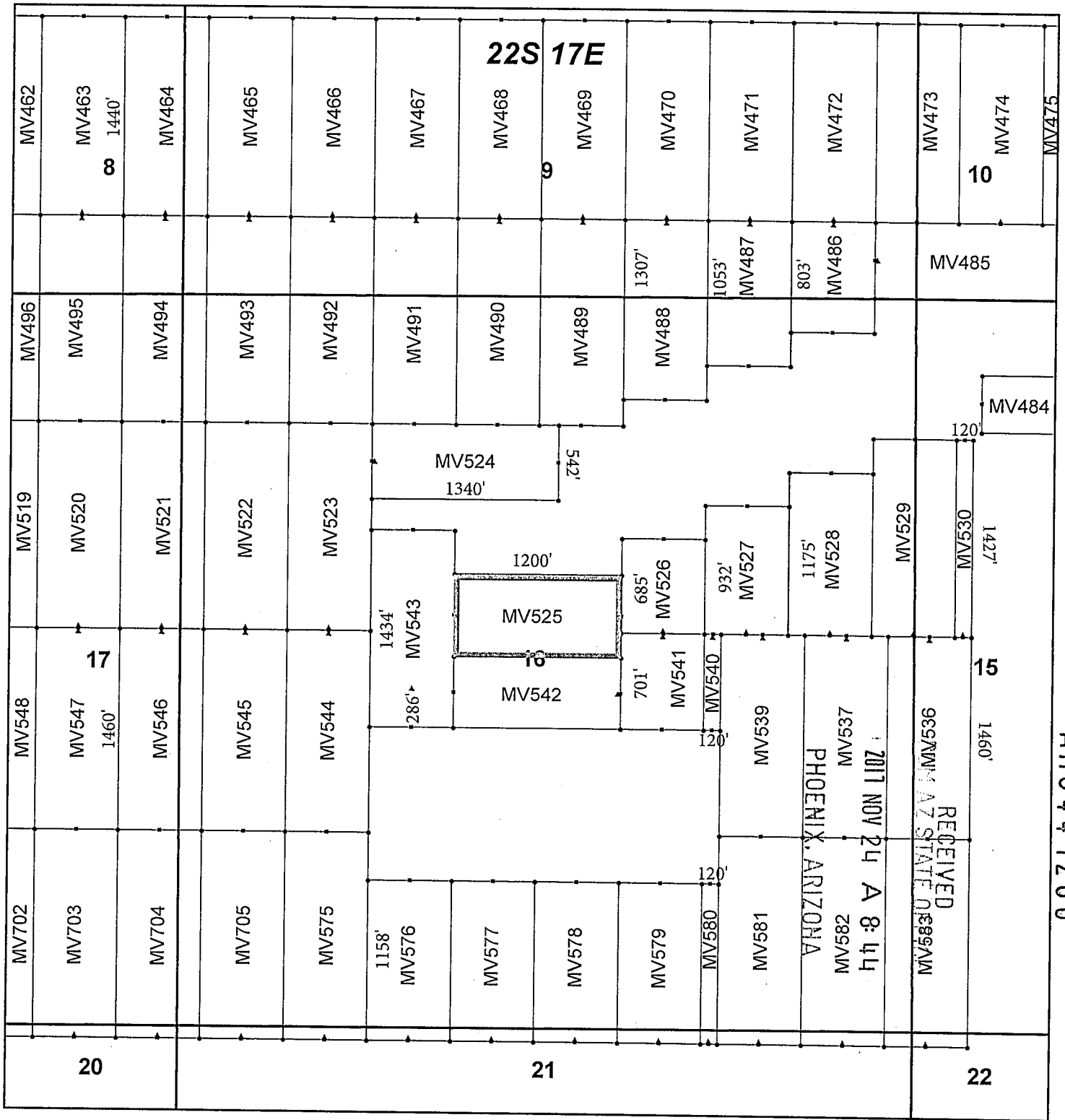
KENNECOTT EXPLORATION COMPANY



By: Erik Best, Operating Officer

RECEIVED
PHOENIX, ARIZONA
2017 NOV 24 A 8:44
PHOENIX, ARIZONA

AMC 447286



AHC 447286

Meadow Valley Claim Block, Arizona Map 2

Meadow Valley - MV Lode Mining Claims T22S, R17E, G&SRM
 Santa Cruz County, Arizona
 Located September 14 - November 14, 2017

Monuments are 1-1/2" by 1-1/2" by 5' Wood Posts projecting at least four feet above the ground. Location Monuments are set 20' inside the Endline along the center of each claim, and are 1500' long X 600' wide unless otherwise depicted and as detailed in the attached Certificate of Location.

TIE POINT: The location monument of each claim is tied to the Northwest corner of Section 9, Township 21S, Range 15E, G&SRM, Santa Cruz County, Arizona, its distance as shown on the attached Certificate of Location. Bearings and distance are grid north.


Any overlap onto pre-existing claims, or Private Land, is acknowledged as non-locatable, and any overlapping portion is acknowledged as invalid.



Legend

- End Centers
- ▲ Location Monuments
- Corners
- Claim Boundary
- Section
- Township

1 in = 1,000 feet



Claims Filed By-
 Kennecott Exploration Company
 4700 Daybreak Parkway
 South Jordan, UT 84009

When recorded return to:
Kennecott Exploration Company – Land Dept.
4700 Daybreak Parkway
South Jordan, UT 84009

ARIZONA NOTICE OF LOCATION
(LODE CLAIM)

NOTICE IS HEREBY GIVEN THAT KENNECOTT EXPLORATION COMPANY, whose mailing address is 4700 Daybreak Parkway, South Jordan, Utah 84009 by its undersigned representative, makes this location of the MV526 Lode Mining Claim, in Santa Cruz County, Arizona.

The general course of the claim is from the North to South, and said claim is within the:

<u>Quarter</u>	<u>Section</u>	<u>Township</u>	<u>Range</u>
NE	16	22S	17E

Santa Cruz County, Arizona, G&SRM.

This claim is 685 feet in length and 600 feet in width. This Notice of Location is posted on the centerline of the claim. The claim runs from the location monument on which this notice is posted 665 feet in a northerly direction to the north endline, and 20 feet in a southerly direction to the south endline. The claim boundaries are marked by six monuments, one at each corner and one at the center of each endline. The location monument on which this notice is posted is situated within Section 16, Township 22S, Range 17E, Santa Cruz County, Arizona, G&SRM, and is approximately 64699 feet East and 39357 feet South from the NW corner of Section 9, T21S, R15E, Santa Cruz County, Arizona, G&SRM. Any overlaps onto pre-existing claims, private or State Land are acknowledged as pre-existing rights and that portion of said overlap is acknowledged as invalid.

The undersigned claims the ground as depicted on the map that is attached to a copy of this Notice of Location filed in the office of the Recorder, Santa Cruz County, Arizona.

The claim has been monumented in accordance with State and Federal law. Corner, end centers and location monuments are posts, 1-1/2" x 1-1/2" x 5' projecting at least 4' above the ground.

Located, dated and posted on the ground this 14th day of September, 2017.

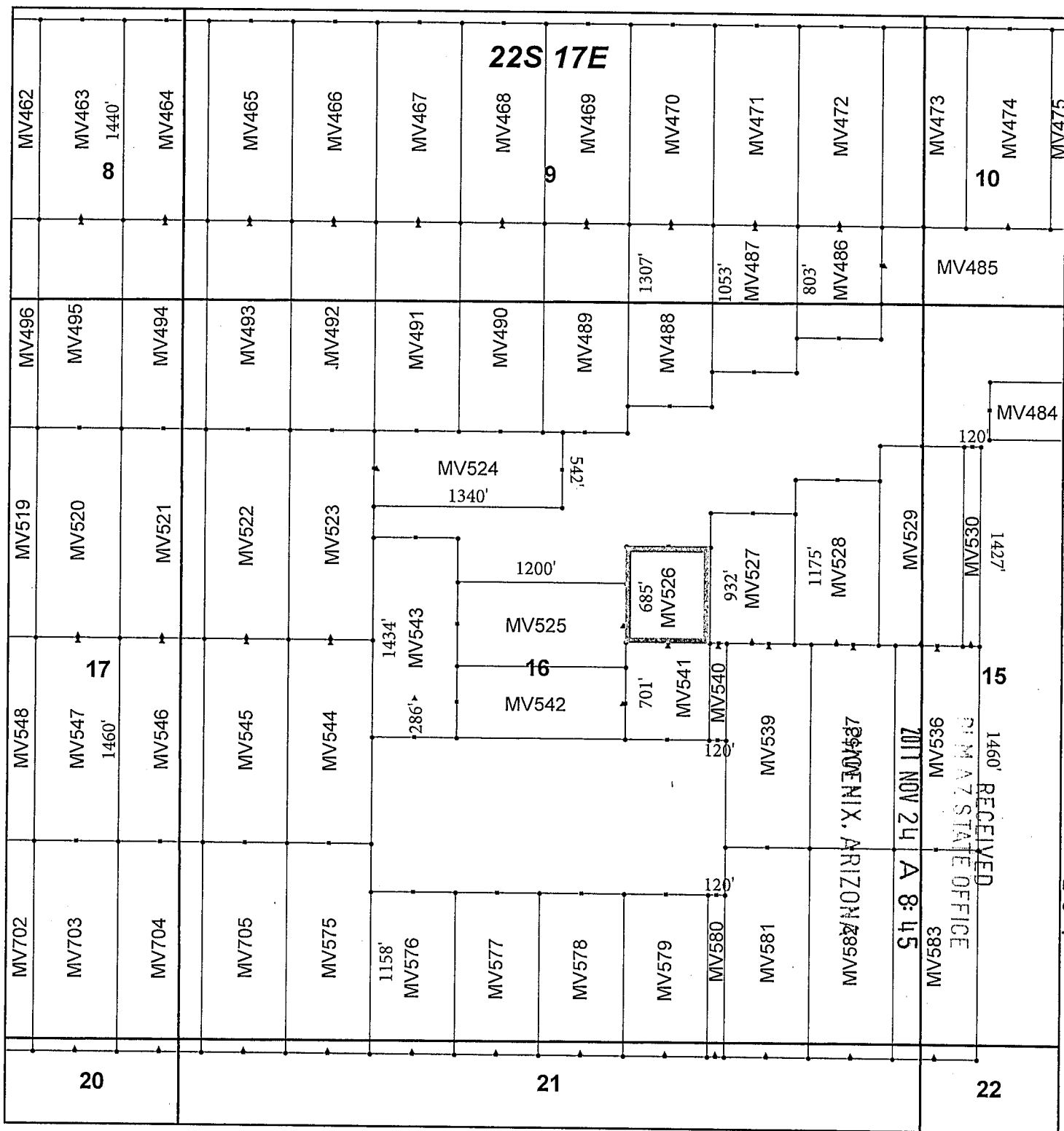
KENNECOTT EXPLORATION COMPANY



By: Erik Best, Operating Officer

RECEIVED
21 MAR 27 STATE OFFICE
2017 NOV 24 A 8:45
PHOENIX, ARIZONA

AMC447287



ANCU 12871

Meadow Valley Claim Block, Arizona Map 2

Meadow Valley - MV Lode Mining Claims T22S, R17E, G&SRM
 Santa Cruz County, Arizona
 Located September 14 - November 14, 2017

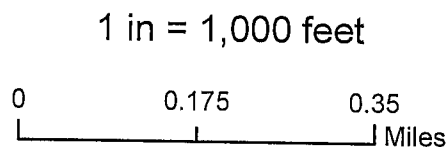
Monuments are 1-1/2" by 1-1/2" by 5' Wood Posts projecting at least four feet above the ground. Location Monuments are set 20' inside the Endline along the center of each claim, and are 1500' long X 600' wide unless otherwise depicted and as detailed in the attached Certificate of Location.

TIE POINT: The location monument of each claim is tied to the Northwest corner of Section 9, Township 21S, Range 15E, G&SRM, Santa Cruz County, Arizona, its distance as shown on the attached Certificate of Location. Bearings and distance are grid north.

Any overlap onto pre-existing claims, or Private Land, is acknowledged as non-locatable, and any overlapping portion is acknowledged as invalid.

Legend

- End Centers
- ▲ Location Monuments
- Corners
- Claim Boundary
- Section
- Township



Claims Filed By-
 Kennecott Exploration Company
 4700 Daybreak Parkway
 South Jordan, UT 84009

When recorded return to:
Kennecott Exploration Company – Land Dept.
4700 Daybreak Parkway
South Jordan, UT 84009

ARIZONA NOTICE OF LOCATION
(LODE CLAIM)

NOTICE IS HEREBY GIVEN THAT KENNECOTT EXPLORATION COMPANY, whose mailing address is 4700 Daybreak Parkway, South Jordan, Utah 84009 by its undersigned representative, makes this location of the MV527 Lode Mining Claim, in Santa Cruz County, Arizona.

The general course of the claim is from the North to South, and said claim is within the:

<u>Quarter</u>	<u>Section</u>	<u>Township</u>	<u>Range</u>
NE	16	22S	17E

Santa Cruz County, Arizona, G&SRM.

This claim is 932 feet in length and 600 feet in width. This Notice of Location is posted on the centerline of the claim. The claim runs from the location monument on which this notice is posted 912 feet in a northerly direction to the north endline, and 20 feet in a southerly direction to the south endline. The claim boundaries are marked by six monuments, one at each corner and one at the center of each endline. The location monument on which this notice is posted is situated within Section 16, Township 22S, Range 17E, Santa Cruz County, Arizona, G&SRM, and is approximately 65299 feet East and 39357 feet South from the NW corner of Section 9, T21S, R15E, Santa Cruz County, Arizona, G&SRM. Any overlaps onto pre-existing claims, private or State Land are acknowledged as pre-existing rights and that portion of said overlap is acknowledged as invalid.

The undersigned claims the ground as depicted on the map that is attached to a copy of this Notice of Location filed in the office of the Recorder, Santa Cruz County, Arizona.

The claim has been monumented in accordance with State and Federal law. Corner, end centers and location monuments are posts, 1-1/2" x 1-1/2" x 5' projecting at least 4' above the ground.

Located, dated and posted on the ground this 15th day of September, 2017.

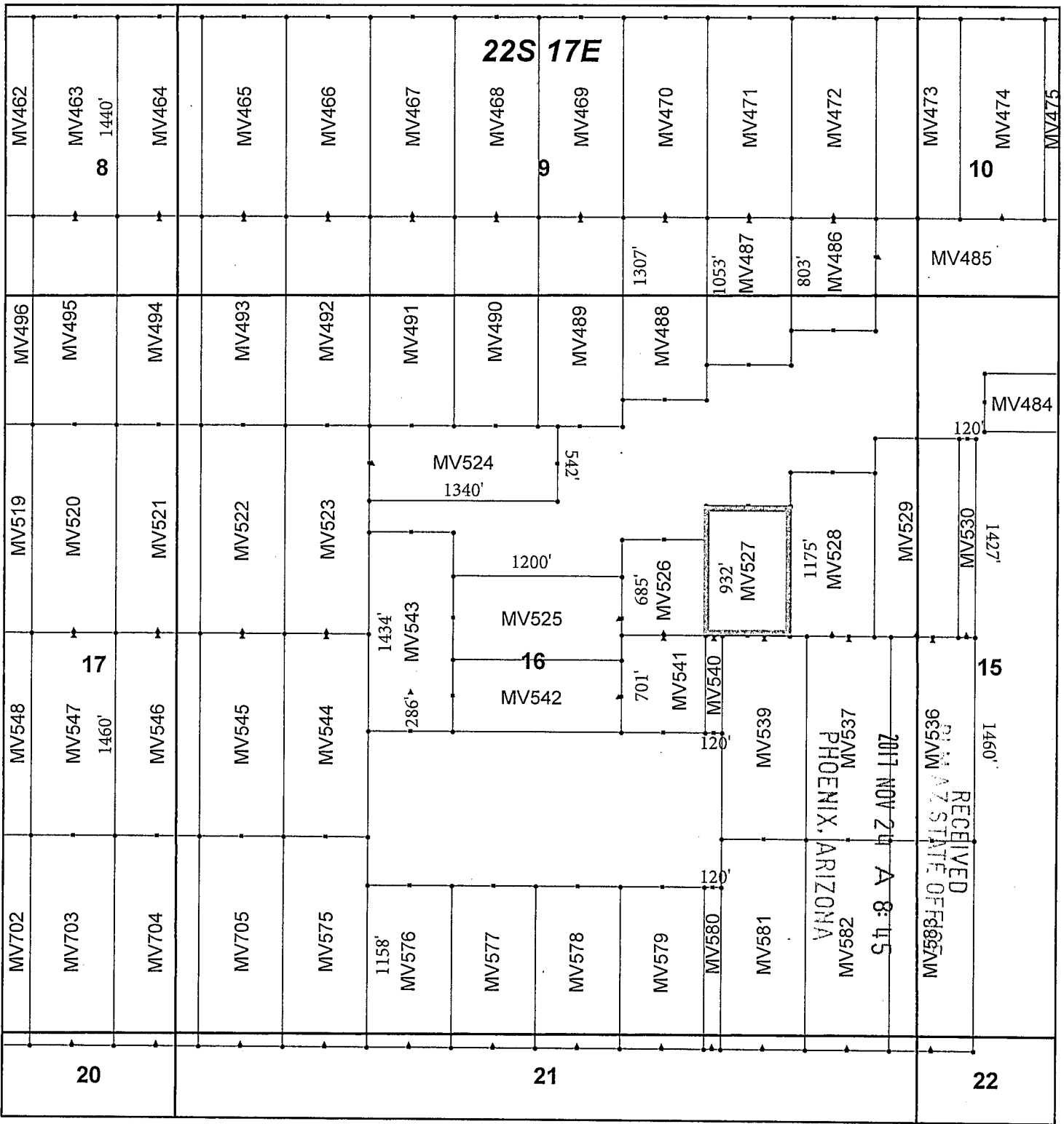
KENNECOTT EXPLORATION COMPANY



By: Erik Best, Operating Officer

RECEIVED
CLERK OF STATE OFFICE
2017 NOV 24 A 8:45
PHOENIX, ARIZONA

AMC447288



AMC 447288

Meadow Valley Claim Block, Arizona Map 2

Meadow Valley - MV Lode Mining Claims T22S, R17E, G&SRM
 Santa Cruz County, Arizona
 Located September 14 - November 14, 2017

Monuments are 1-1/2" by 1-1/2" by 5' Wood Posts projecting at least four feet above the ground. Location Monuments are set 20' inside the Endline along the center of each claim, and are 1500' long X 600' wide unless otherwise depicted and as detailed in the attached Certificate of Location.

TIE POINT: The location monument of each claim is tied to the Northwest corner of Section 9, Township 21S, Range 15E, G&SRM, Santa Cruz County, Arizona, its distance as shown on the attached Certificate of Location. Bearings and distance are grid north.


Any overlap onto pre-existing claims, or Private Land, is acknowledged as non-locatable, and any overlapping portion is acknowledged as invalid.



Legend

- End Centers
- ▲ Location Monuments
- Corners
- Claim Boundary
- Section
- Township

1 in = 1,000 feet



Claims Filed By-
 Kennecott Exploration Company
 4700 Daybreak Parkway
 South Jordan, UT 84009

When recorded return to:
Kennecott Exploration Company – Land Dept.
4700 Daybreak Parkway
South Jordan, UT 84009

ARIZONA NOTICE OF LOCATION
(LODE CLAIM)

NOTICE IS HEREBY GIVEN THAT KENNECOTT EXPLORATION COMPANY, whose mailing address is 4700 Daybreak Parkway, South Jordan, Utah 84009 by its undersigned representative, makes this location of the MV528 Lode Mining Claim, in Santa Cruz County, Arizona.

The general course of the claim is from the North to South, and said claim is within the:

<u>Quarter</u>	<u>Section</u>	<u>Township</u>	<u>Range</u>
NE	16	22S	17E

Santa Cruz County, Arizona, G&SRM.


This claim is 1175 feet in length and 600 feet in width. This Notice of Location is posted on the centerline of the claim. The claim runs from the location monument on which this notice is posted 1155 feet in a northerly direction to the north endline, and 20 feet in a southerly direction to the south endline. The claim boundaries are marked by six monuments, one at each corner and one at the center of each endline. The location monument on which this notice is posted is situated within Section 16, Township 22S, Range 17E, Santa Cruz County, Arizona, G&SRM, and is approximately 65899 feet East and 39357 feet South from the NW corner of Section 9, T21S, R15E, Santa Cruz County, Arizona, G&SRM. Any overlaps onto pre-existing claims, private or State Land are acknowledged as pre-existing rights and that portion of said overlap is acknowledged as invalid.

The undersigned claims the ground as depicted on the map that is attached to a copy of this Notice of Location filed in the office of the Recorder, Santa Cruz County, Arizona.

The claim has been monumented in accordance with State and Federal law. Corner, end centers and location monuments are posts, 1-1/2" x 1-1/2" x 5' projecting at least 4' above the ground.

Located, dated and posted on the ground this 15th day of September, 2017.

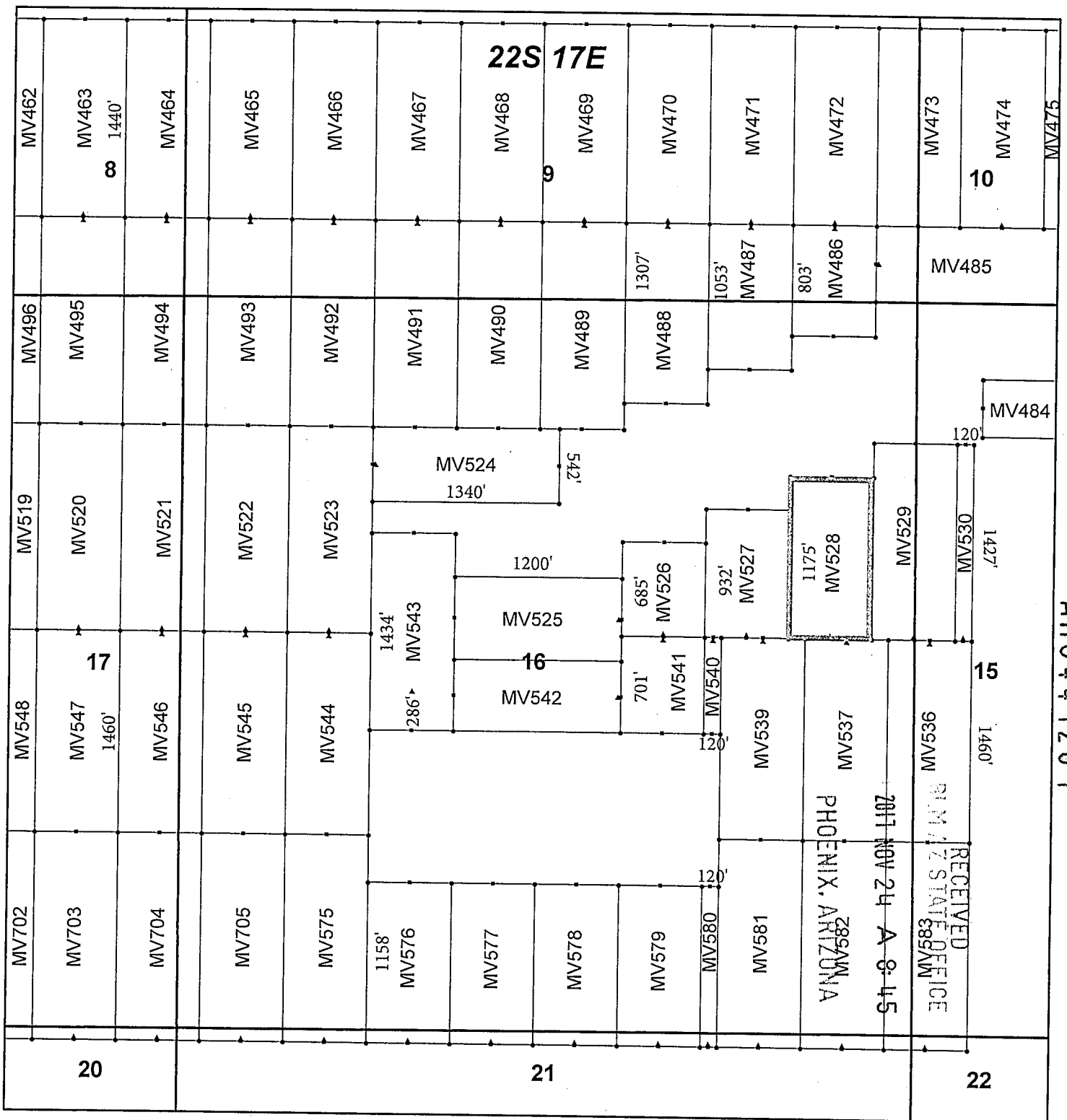
KENNECOTT EXPLORATION COMPANY



By: Erik Best, Operating Officer

RECEIVED
COUNTY CLERK STATE OFFICE
2017 NOV 24 A 8:45
PHOENIX, ARIZONA

AR0447289



AMC 47289

Meadow Valley Claim Block, Arizona Map 2

Meadow Valley - MV Lode Mining Claims T22S, R17E, G&SRM
 Santa Cruz County, Arizona
 Located September 14 - November 14, 2017

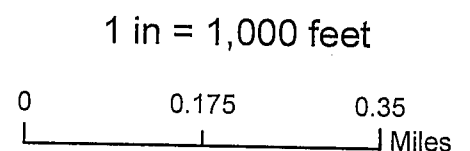
Monuments are 1-1/2" by 1-1/2" by 5' Wood Posts projecting at least four feet above the ground. Location Monuments are set 20' inside the Endline along the center of each claim, and are 1500' long X 600' wide unless otherwise depicted and as detailed in the attached Certificate of Location.

TIE POINT: The location monument of each claim is tied to the Northwest corner of Section 9, Township 21S, Range 15E, G&SRM, Santa Cruz County, Arizona, its distance as shown on the attached Certificate of Location. Bearings and distance are grid north.

Any overlap onto pre-existing claims, or Private Land, is acknowledged as non-locatable, and any overlapping portion is acknowledged as invalid.

Legend

- End Centers
- ▲ Location Monuments
- Corners
- Claim Boundary
- Section
- Township



Claims Filed By-
 Kennecott Exploration Company
 4700 Daybreak Parkway
 South Jordan, UT 84009

When recorded return to:
Kennecott Exploration Company – Land Dept.
4700 Daybreak Parkway
South Jordan, UT 84009

ARIZONA NOTICE OF LOCATION
(LODE CLAIM)

NOTICE IS HEREBY GIVEN THAT KENNECOTT EXPLORATION COMPANY, whose mailing address is 4700 Daybreak Parkway, South Jordan, Utah 84009 by its undersigned representative, makes this location of the MV529 Lode Mining Claim, in Santa Cruz County, Arizona.

The general course of the claim is from the North to South, and said claim is within the:

<u>Quarter</u>	<u>Section</u>	<u>Township</u>	<u>Range</u>
NE	16	22S	17E
NW	15	22S	17E

Santa Cruz County, Arizona, G&SRM.

This claim is 1427 feet in length and 600 feet in width. This Notice of Location is posted on the centerline of the claim. The claim runs from the location monument on which this notice is posted 1407 feet in a northerly direction to the north endline, and 20 feet in a southerly direction to the south endline. The claim boundaries are marked by six monuments, one at each corner and one at the center of each endline. The location monument on which this notice is posted is situated within Section 16, Township 22S, Range 17E, Santa Cruz County, Arizona, G&SRM, and is approximately 66499 feet East and 39357 feet South from the NW corner of Section 9, T21S, R15E, Santa Cruz County, Arizona, G&SRM. Any overlaps onto pre-existing claims, private or State Land are acknowledged as pre-existing rights and that portion of said overlap is acknowledged as invalid.

The undersigned claims the ground as depicted on the map that is attached to a copy of this Notice of Location filed in the office of the Recorder, Santa Cruz County, Arizona.

The claim has been monumented in accordance with State and Federal law. Corner, end centers and location monuments are posts, 1-1/2" x 1-1/2" x 5' projecting at least 4' above the ground.

Located, dated and posted on the ground this 15th day of September, 2017.

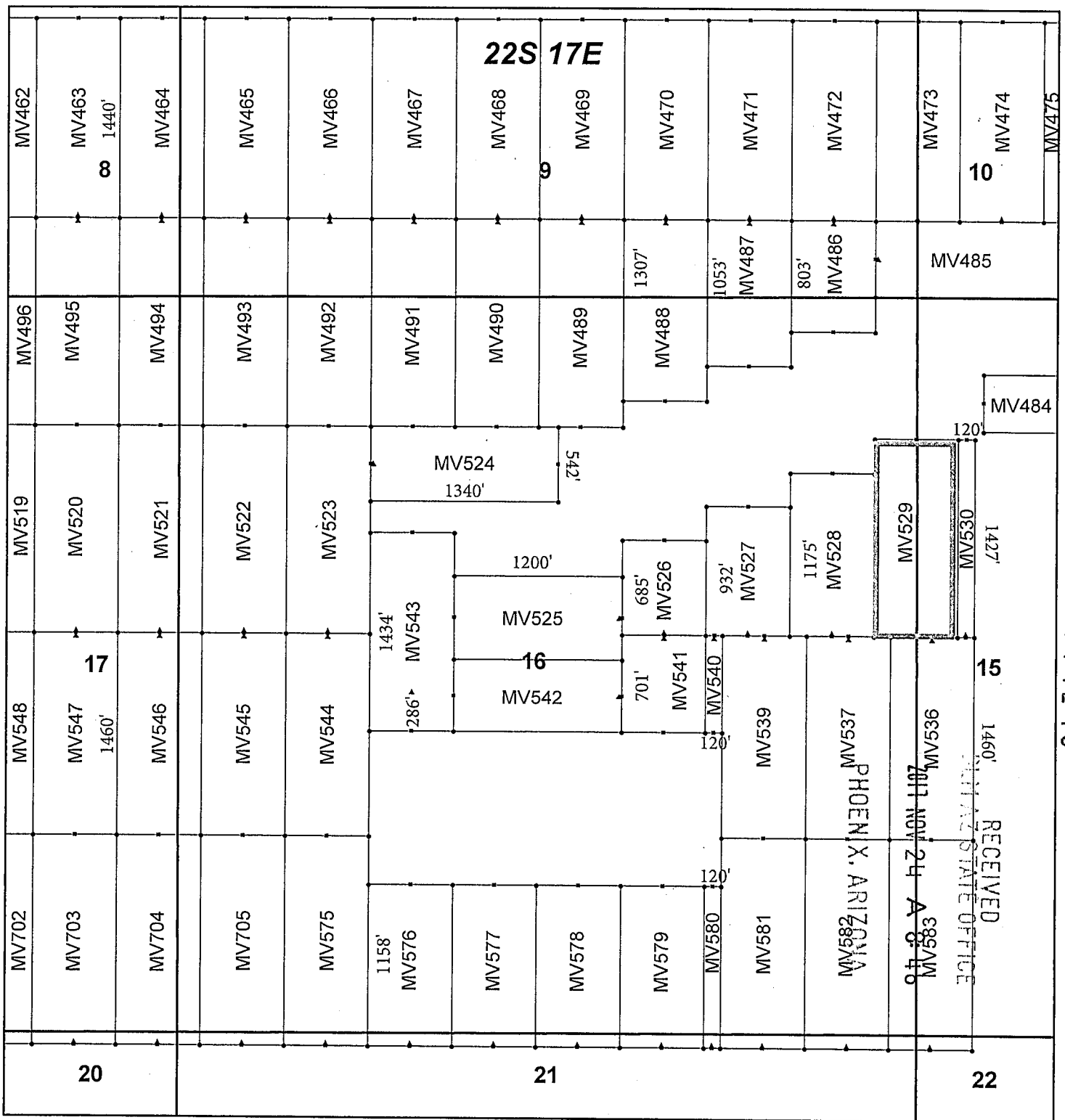
KENNECOTT EXPLORATION COMPANY



By: Erik Best, Operating Officer

RECEIVED
SANTA CRUZ STATE OFFICE
2017 NOV 24 A 8:46
PHOENIX, ARIZONA

AMC447290



AMC 447290

Meadow Valley Claim Block, Arizona Map 2

Meadow Valley - MV Lode Mining Claims T22S, R17E, G&SRM
 Santa Cruz County, Arizona
 Located September 14 - November 14, 2017

Monuments are 1-1/2" by 1-1/2" by 5' Wood Posts projecting at least four feet above the ground. Location Monuments are set 20' inside the Endline along the center of each claim, and are 1500' long X 600' wide unless otherwise depicted and as detailed in the attached Certificate of Location.

TIE POINT: The location monument of each claim is tied to the Northwest corner of Section 9, Township 21S, Range 15E, G&SRM, Santa Cruz County, Arizona, its distance as shown on the attached Certificate of Location. Bearings and distance are grid north.

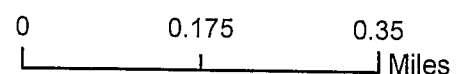
Any overlap onto pre-existing claims, or Private Land, is acknowledged as non-locatable, and any overlapping portion is acknowledged as invalid.



Legend

- End Centers
- ▲ Location Monuments
- Corners
- Claim Boundary
- Section
- Township

1 in = 1,000 feet



Claims Filed By-
 Kennecott Exploration Company
 4700 Daybreak Parkway
 South Jordan, UT 84009

When recorded return to:
Kennecott Exploration Company – Land Dept.
4700 Daybreak Parkway
South Jordan, UT 84009

ARIZONA NOTICE OF LOCATION
(LODE CLAIM)

NOTICE IS HEREBY GIVEN THAT KENNECOTT EXPLORATION COMPANY, whose mailing address is 4700 Daybreak Parkway, South Jordan, Utah 84009 by its undersigned representative, makes this location of the MV530 Lode Mining Claim, in Santa Cruz County, Arizona.

The general course of the claim is from the North to South, and said claim is within the:

<u>Quarter</u>	<u>Section</u>	<u>Township</u>	<u>Range</u>
NW	15	22S	17E

Santa Cruz County, Arizona, G&SRM.


This claim is 1427 feet in length and 120 feet in width. This Notice of Location is posted on the centerline of the claim. The claim runs from the location monument on which this notice is posted 1407 feet in a northerly direction to the north endline, and 20 feet in a southerly direction to the south endline. The claim boundaries are marked by six monuments, one at each corner and one at the center of each endline. The location monument on which this notice is posted is situated within Section 15, Township 22S, Range 17E, Santa Cruz County, Arizona, G&SRM, and is approximately 66858 feet East and 39357 feet South from the NW corner of Section 9, T21S, R15E, Santa Cruz County, Arizona, G&SRM. Any overlaps onto pre-existing claims, private or State Land are acknowledged as pre-existing rights and that portion of said overlap is acknowledged as invalid.

The undersigned claims the ground as depicted on the map that is attached to a copy of this Notice of Location filed in the office of the Recorder, Santa Cruz County, Arizona.

The claim has been monumented in accordance with State and Federal law. Corner, end centers and location monuments are posts, 1-1/2" x 1-1/2" x 5' projecting at least 4' above the ground.

Located, dated and posted on the ground this 15th day of September, 2017.

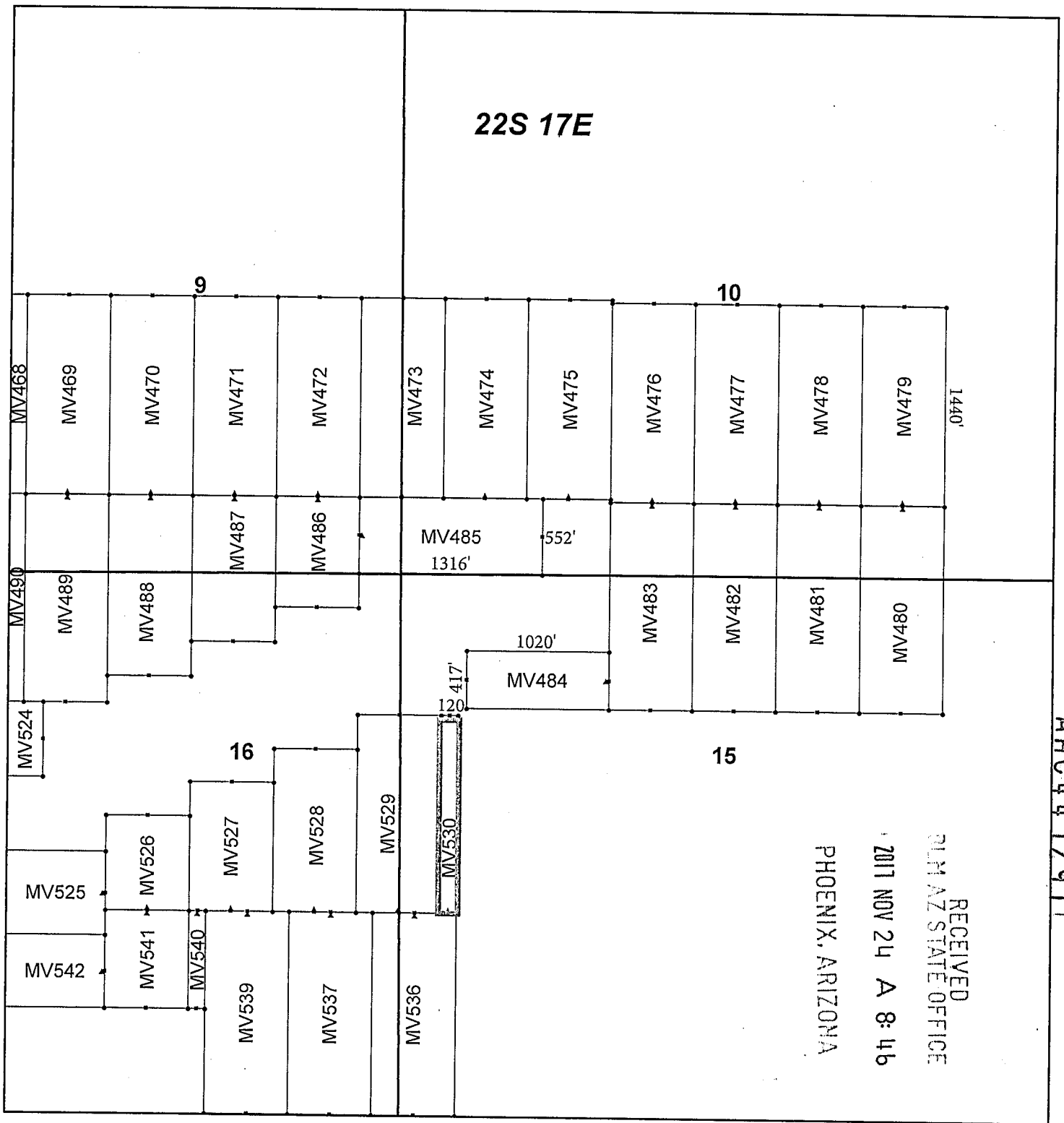
KENNECOTT EXPLORATION COMPANY



By: Erik Best, Operating Officer

RECEIVED
2114 AZ STATE OFFICE
2017 NOV 24 A 8:46
PHOENIX, ARIZONA

AR0447291



Meadow Valley Claim Block, Arizona Map 3

Meadow Valley - MV Lode Mining Claims T22S, R17E G&SRM
 Santa Cruz County, Arizona
 Located September 14 - November 14, 2017

Monuments are 1-1/2" by 1-1/2" by 5' Wood Posts projecting at least four feet above the ground. Location Monuments are set 20' inside the Endline along the center of each claim, and are 1500' long X 600' wide unless otherwise depicted and as detailed in the attached Certificate of Location.


TIE POINT: The location monument of each claim is tied to the Northwest corner of Section 9, Township 21S, Range 15E, G&SRM, Santa Cruz County, Arizona, its distance as shown on the attached Certificate of Location. Bearings and distance are grid north.

Any overlap onto pre-existing claims, or Private Land, is acknowledged as non-locatable, and any overlapping portion is acknowledged as invalid.

Legend

- End Centers
- ▲ Location Monuments
- Corners
- Claim Boundary
- Section
- Township

1 in = 1,000 feet



Claims Filed By-
 Kennecott Exploration Company
 4700 Daybreak Parkway
 South Jordan, UT 84009

When recorded return to:
Kennecott Exploration Company – Land Dept.
4700 Daybreak Parkway
South Jordan, UT 84009

ARIZONA NOTICE OF LOCATION
(LODE CLAIM)

NOTICE IS HEREBY GIVEN THAT KENNECOTT EXPLORATION COMPANY, whose mailing address is 4700 Daybreak Parkway, South Jordan, Utah 84009 by its undersigned representative, makes this location of the MV536 Lode Mining Claim, in Santa Cruz County, Arizona.

The general course of the claim is from the North to South, and said claim is within the:

<u>Quarter</u>	<u>Section</u>	<u>Township</u>	<u>Range</u>
SW	15	22S	17E
SE	16	22S	17E
NE	16	22S	17E
NW	15	22S	17E

Santa Cruz County, Arizona, G&SRM.

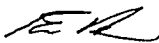
This claim is 1460 feet in length and 600 feet in width. This Notice of Location is posted on the centerline of the claim. The claim runs from the location monument on which this notice is posted 20 feet in a northerly direction to the north endline, and 1440 feet in a southerly direction to the south endline. The claim boundaries are marked by six monuments, one at each corner and one at the center of each endline. The location monument on which this notice is posted is situated within Section 15, Township 22S, Range 17E, Santa Cruz County, Arizona, G&SRM, and is approximately 66619 feet East and 39397 feet South from the NW corner of Section 9, T21S, R15E, Santa Cruz County, Arizona, G&SRM. Any overlaps onto pre-existing claims, private or State Land are acknowledged as pre-existing rights and that portion of said overlap is acknowledged as invalid.

The undersigned claims the ground as depicted on the map that is attached to a copy of this Notice of Location filed in the office of the Recorder, Santa Cruz County, Arizona.

The claim has been monumented in accordance with State and Federal law. Corner, end centers and location monuments are posts, 1-1/2" x 1-1/2" x 5' projecting at least 4' above the ground.

Located, dated and posted on the ground this 15th day of September, 2017.

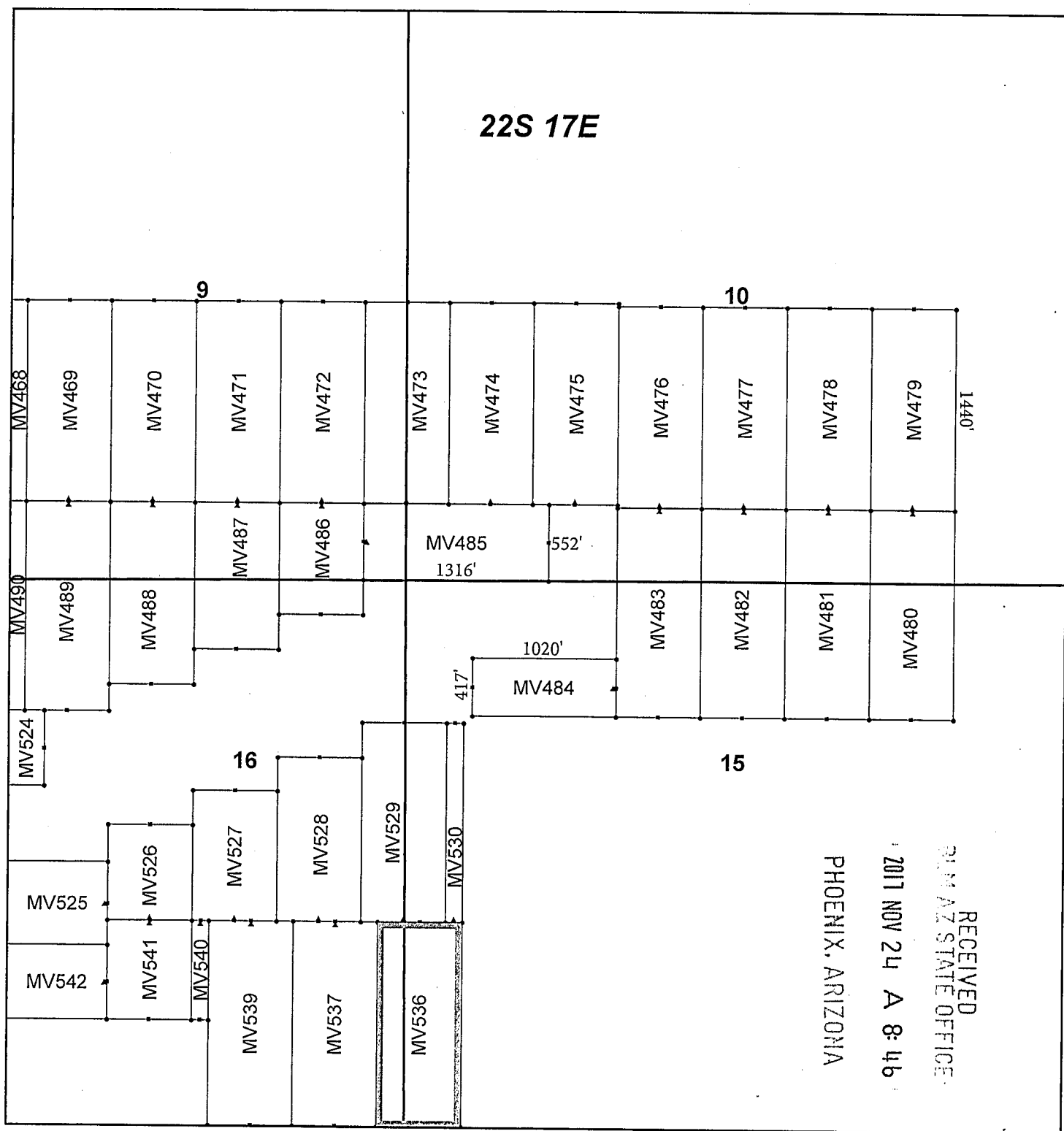
KENNECOTT EXPLORATION COMPANY



By: Erik Best, Operating Officer

RECEIVED
PHOENIX, ARIZONA
2017 NOV 24 A 8:46
PHOENIX, ARIZONA

AMC 447292



Meadow Valley Claim Block, Arizona Map 3

Meadow Valley - MV Lode Mining Claims T22S, R17E G&SRM
 Santa Cruz County, Arizona
 Located September 14 - November 14, 2017

Monuments are 1-1/2" by 1-1/2" by 5' Wood Posts projecting at least four feet above the ground. Location Monuments are set 20' inside the Endline along the center of each claim, and are 1500' long X 600' wide unless otherwise depicted and as detailed in the attached Certificate of Location.


TIE POINT: The location monument of each claim is tied to the Northwest corner of Section 9, Township 21S, Range 15E, G&SRM, Santa Cruz County, Arizona, its distance as shown on the attached Certificate of Location. Bearings and distance are grid north.

Any overlap onto pre-existing claims, or Private Land, is acknowledged as non-locatable, and any overlapping portion is acknowledged as invalid.

Legend

- End Centers
- ▲ Location Monuments
- Corners
- Claim Boundary
- Section
- Township

1 in = 1,000 feet



Claims Filed By-
 Kennecott Exploration Company
 4700 Daybreak Parkway
 South Jordan, UT 84009

When recorded return to:
Kennecott Exploration Company – Land Dept.
4700 Daybreak Parkway
South Jordan, UT 84009

ARIZONA NOTICE OF LOCATION
(LODE CLAIM)

NOTICE IS HEREBY GIVEN THAT KENNECOTT EXPLORATION COMPANY, whose mailing address is 4700 Daybreak Parkway, South Jordan, Utah 84009 by its undersigned representative, makes this location of the MV537 Lode Mining Claim, in Santa Cruz County, Arizona.

The general course of the claim is from the North to South, and said claim is within the:

<u>Quarter</u>	<u>Section</u>	<u>Township</u>	<u>Range</u>
SE	16	22S	17E
NE	16	22S	17E

Santa Cruz County, Arizona, G&SRM.

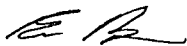
This claim is 1460 feet in length and 600 feet in width. This Notice of Location is posted on the centerline of the claim. The claim runs from the location monument on which this notice is posted 20 feet in a northerly direction to the north endline, and 1440 feet in a southerly direction to the south endline. The claim boundaries are marked by six monuments, one at each corner and one at the center of each endline. The location monument on which this notice is posted is situated within Section 16, Township 22S, Range 17E, Santa Cruz County, Arizona, G&SRM, and is approximately 66019 feet East and 39397 feet South from the NW corner of Section 9, T21S, R15E, Santa Cruz County, Arizona, G&SRM. Any overlaps onto pre-existing claims, private or State Land are acknowledged as pre-existing rights and that portion of said overlap is acknowledged as invalid.

The undersigned claims the ground as depicted on the map that is attached to a copy of this Notice of Location filed in the office of the Recorder, Santa Cruz County, Arizona.

The claim has been monumented in accordance with State and Federal law. Corner, end centers and location monuments are posts, 1-1/2" x 1-1/2" x 5' projecting at least 4' above the ground.

Located, dated and posted on the ground this 15th day of September, 2017.

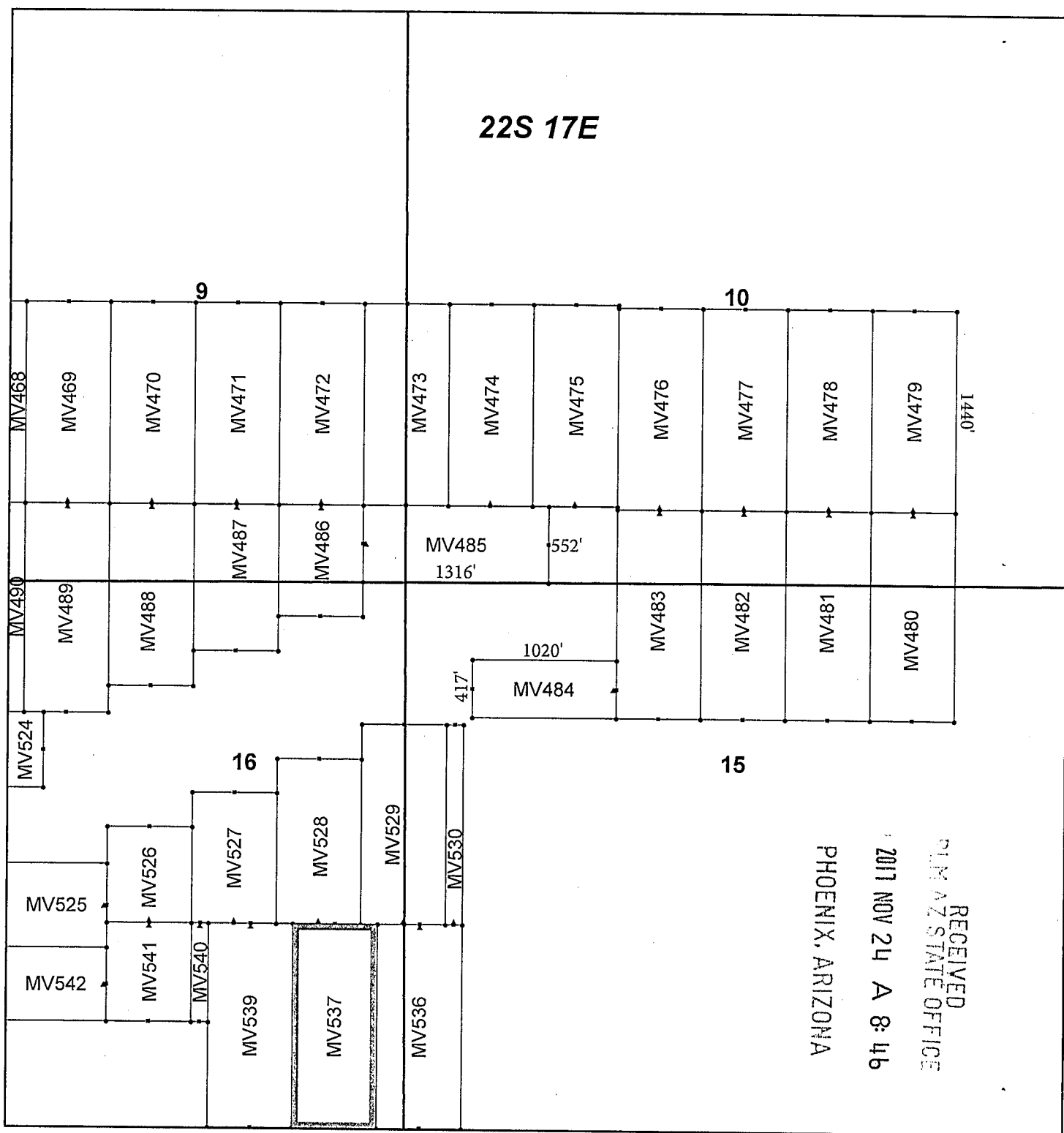
KENNECOTT EXPLORATION COMPANY



By: Erik Best, Operating Officer

RECEIVED
PHOENIX, ARIZONA
2017 NOV 24 A 8:46
PHOENIX, ARIZONA

AMC 447293



Meadow Valley Claim Block, Arizona Map 3

Meadow Valley - MV Lode Mining Claims T22S, R17E G&SRM
 Santa Cruz County, Arizona
 Located September 14 - November 14, 2017

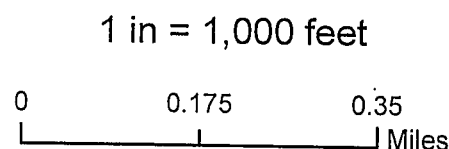
Monuments are 1-1/2" by 1-1/2" by 5' Wood Posts projecting at least four feet above the ground. Location Monuments are set 20' inside the Endline along the center of each claim, and are 1500' long X 600' wide unless otherwise depicted and as detailed in the attached Certificate of Location.

TIE POINT: The location monument of each claim is tied to the Northwest corner of Section 9, Township 21S, Range 15E, G&SRM, Santa Cruz County, Arizona, its distance as shown on the attached Certificate of Location. Bearings and distance are grid north.

Any overlap onto pre-existing claims, or Private Land, is acknowledged as non-locatable, and any overlapping portion is acknowledged as invalid.

Legend

- End Centers
- ▲ Location Monuments
- Corners
- Claim Boundary
- Section
- Township



Claims Filed By-
 Kennecott Exploration Company
 4700 Daybreak Parkway
 South Jordan, UT 84009

When recorded return to:
Kennecott Exploration Company – Land Dept.
4700 Daybreak Parkway
South Jordan, UT 84009

ARIZONA NOTICE OF LOCATION
(LODE CLAIM)

NOTICE IS HEREBY GIVEN THAT KENNECOTT EXPLORATION COMPANY, whose mailing address is 4700 Daybreak Parkway, South Jordan, Utah 84009 by its undersigned representative, makes this location of the MV539 Lode Mining Claim, in Santa Cruz County, Arizona.

The general course of the claim is from the North to South, and said claim is within the:

<u>Quarter</u>	<u>Section</u>	<u>Township</u>	<u>Range</u>
SE	16	22S	17E
NE	16	22S	17E

Santa Cruz County, Arizona, G&SRM.


This claim is 1460 feet in length and 600 feet in width. This Notice of Location is posted on the centerline of the claim. The claim runs from the location monument on which this notice is posted 20 feet in a northerly direction to the north endline, and 1440 feet in a southerly direction to the south endline. The claim boundaries are marked by six monuments, one at each corner and one at the center of each endline. The location monument on which this notice is posted is situated within Section 16, Township 22S, Range 17E, Santa Cruz County, Arizona, G&SRM, and is approximately 65419 feet East and 39397 feet South from the NW corner of Section 9, T21S, R15E, Santa Cruz County, Arizona, G&SRM. Any overlaps onto pre-existing claims, private or State Land are acknowledged as pre-existing rights and that portion of said overlap is acknowledged as invalid.

The undersigned claims the ground as depicted on the map that is attached to a copy of this Notice of Location filed in the office of the Recorder, Santa Cruz County, Arizona.

The claim has been monumented in accordance with State and Federal law. Corner, end centers and location monuments are posts, 1-1/2" x 1-1/2" x 5' projecting at least 4' above the ground.

Located, dated and posted on the ground this 15th day of September, 2017.

KENNECOTT EXPLORATION COMPANY



By: Erik Best, Operating Officer

RECEIVED
M M AZ STATE OFFICE
2017 NOV 24 A 8:47
PHOENIX, ARIZONA

AMC 447294

When recorded return to:
Kennecott Exploration Company – Land Dept.
4700 Daybreak Parkway
South Jordan, UT 84009

ARIZONA NOTICE OF LOCATION
(LODE CLAIM)

NOTICE IS HEREBY GIVEN THAT KENNECOTT EXPLORATION COMPANY, whose mailing address is 4700 Daybreak Parkway, South Jordan, Utah 84009 by its undersigned representative, makes this location of the MV540 Lode Mining Claim, in Santa Cruz County, Arizona.

The general course of the claim is from the North to South, and said claim is within the:

<u>Quarter</u>	<u>Section</u>	<u>Township</u>	<u>Range</u>
SE	16	22S	17E
NE	16	22S	17E

Santa Cruz County, Arizona, G&SRM.

This claim is 701 feet in length and 120 feet in width. This Notice of Location is posted on the centerline of the claim. The claim runs from the location monument on which this notice is posted 20 feet in a northerly direction to the north endline, and 681 feet in a southerly direction to the south endline. The claim boundaries are marked by six monuments, one at each corner and one at the center of each endline. The location monument on which this notice is posted is situated within Section 16, Township 22S, Range 17E, Santa Cruz County, Arizona, G&SRM, and is approximately 65058 feet East and 39397 feet South from the NW corner of Section 9, T21S, R15E, Santa Cruz County, Arizona, G&SRM. Any overlaps onto pre-existing claims, private or State Land are acknowledged as pre-existing rights and that portion of said overlap is acknowledged as invalid.

The undersigned claims the ground as depicted on the map that is attached to a copy of this Notice of Location filed in the office of the Recorder, Santa Cruz County, Arizona.

The claim has been monumented in accordance with State and Federal law. Corner, end centers and location monuments are posts, 1-1/2" x 1-1/2" x 5' projecting at least 4' above the ground.

Located, dated and posted on the ground this 15th day of September, 2017.

KENNECOTT EXPLORATION COMPANY



By: Erik Best, Operating Officer

PHOENIX, ARIZONA

2017 NOV 24 A 8:47

RECEIVED
PHOENIX STATE OFFICE

AMC447295

When recorded return to:
Kennecott Exploration Company – Land Dept.
4700 Daybreak Parkway
South Jordan, UT 84009

ARIZONA NOTICE OF LOCATION
(LODE CLAIM)

NOTICE IS HEREBY GIVEN THAT KENNECOTT EXPLORATION COMPANY, whose mailing address is 4700 Daybreak Parkway, South Jordan, Utah 84009 by its undersigned representative, makes this location of the MV541 Lode Mining Claim, in Santa Cruz County, Arizona.

The general course of the claim is from the North to South, and said claim is within the:

<u>Quarter</u>	<u>Section</u>	<u>Township</u>	<u>Range</u>
SE	16	22S	17E
NE	16	22S	17E

Santa Cruz County, Arizona, G&SRM.

This claim is 701 feet in length and 600 feet in width. This Notice of Location is posted on the centerline of the claim. The claim runs from the location monument on which this notice is posted 20 feet in a northerly direction to the north endline, and 681 feet in a southerly direction to the south endline. The claim boundaries are marked by six monuments, one at each corner and one at the center of each endline. The location monument on which this notice is posted is situated within Section 16, Township 22S, Range 17E, Santa Cruz County, Arizona, G&SRM, and is approximately 64699 feet East and 39397 feet South from the NW corner of Section 9, T21S, R15E, Santa Cruz County, Arizona, G&SRM. Any overlaps onto pre-existing claims, private or State Land are acknowledged as pre-existing rights and that portion of said overlap is acknowledged as invalid.

The undersigned claims the ground as depicted on the map that is attached to a copy of this Notice of Location filed in the office of the Recorder, Santa Cruz County, Arizona.

The claim has been monumented in accordance with State and Federal law. Corner, end centers and location monuments are posts, 1-1/2" x 1-1/2" x 5' projecting at least 4' above the ground.

Located, dated and posted on the ground this 14th day of September, 2017.

KENNECOTT EXPLORATION COMPANY



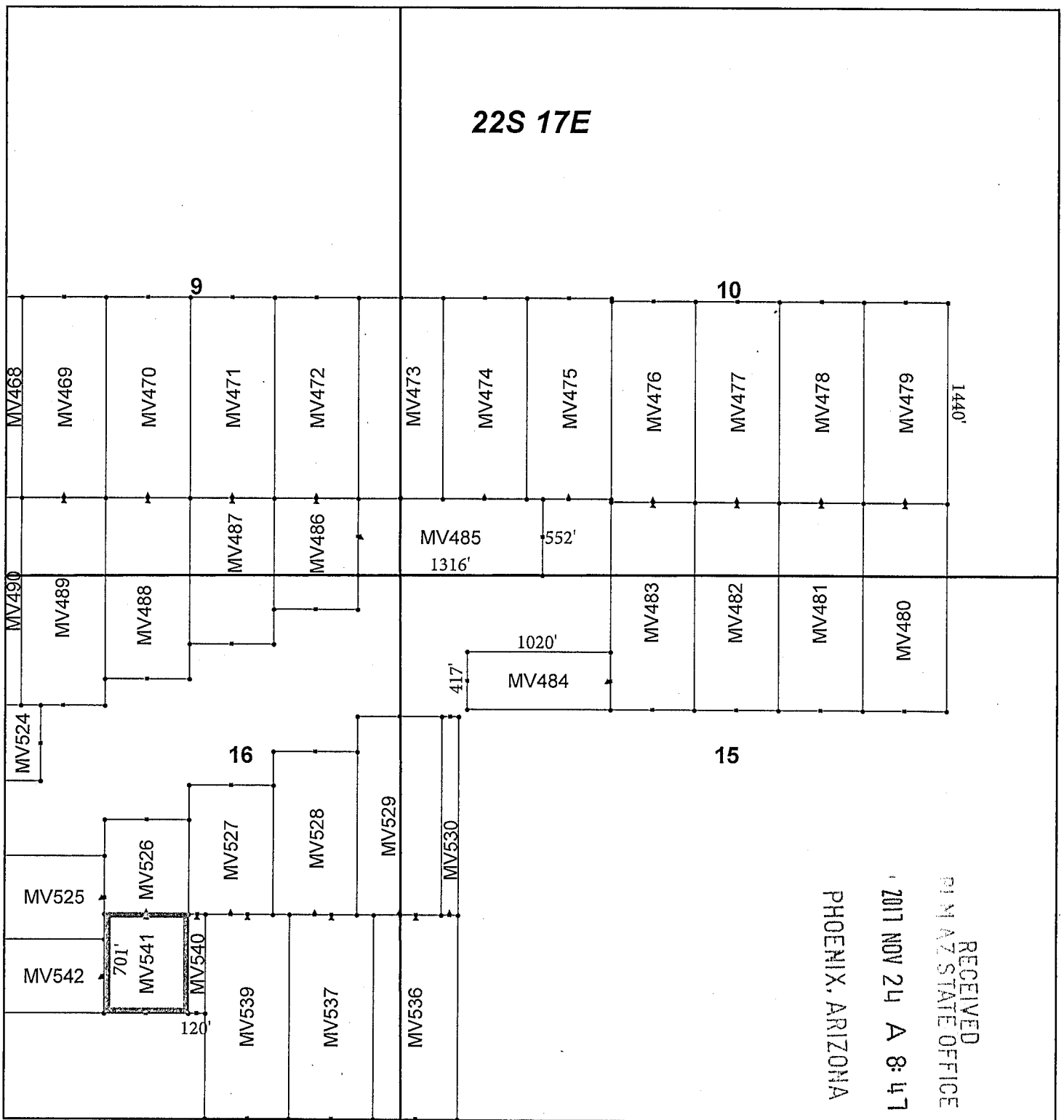
By: Erik Best, Operating Officer

PHOENIX, ARIZONA

2017 NOV 24 A 8:47

RECEIVED
MIM AZ STATE OFFICE

AMC447296



AMC 44 1296

RECEIVED
 PHOENIX, ARIZONA
 2011 NOV 24 A 8:47
 PIMA STATE OFFICE

Meadow Valley Claim Block, Arizona Map 3

Meadow Valley - MV Lode Mining Claims T22S, R17E G&SRM
 Santa Cruz County, Arizona
 Located September 14 - November 14, 2017

Monuments are 1-1/2" by 1-1/2" by 5' Wood Posts projecting at least four feet above the ground. Location Monuments are set 20' inside the Endline along the center of each claim, and are 1500' long X 600' wide unless otherwise depicted and as detailed in the attached Certificate of Location.

TIE POINT: The location monument of each claim is tied to the Northwest corner of Section 9, Township 21S, Range 15E, G&SRM, Santa Cruz County, Arizona, its distance as shown on the attached Certificate of Location. Bearings and distance are grid north.


Any overlap onto pre-existing claims, or Private Land, is acknowledged as non-locatable, and any overlapping portion is acknowledged as invalid.



Legend

- End Centers
- ▲ Location Monuments
- Corners
- Claim Boundary
- Section
- Township

1 in = 1,000 feet



Claims Filed By-
 Kennecott Exploration Company
 4700 Daybreak Parkway
 South Jordan, UT 84009

When recorded return to:
Kennecott Exploration Company – Land Dept.
4700 Daybreak Parkway
South Jordan, UT 84009

ARIZONA NOTICE OF LOCATION
(LODE CLAIM)

NOTICE IS HEREBY GIVEN THAT KENNECOTT EXPLORATION COMPANY, whose mailing address is 4700 Daybreak Parkway, South Jordan, Utah 84009 by its undersigned representative, makes this location of the MV542 Lode Mining Claim, in Santa Cruz County, Arizona.

The general course of the claim is from the East to West, and said claim is within the:

<u>Quarter</u>	<u>Section</u>	<u>Township</u>	<u>Range</u>
SE	16	22S	17E
SW	16	22S	17E
NW	16	22S	17E
NE	16	22S	17E

Santa Cruz County, Arizona, G&SRM.


This claim is 1200 feet in length and 521 feet in width. This Notice of Location is posted on the centerline of the claim. The claim runs from the location monument on which this notice is posted 20 feet in a easterly direction to the east endline, and 1180 feet in a westerly direction to the west endline. The claim boundaries are marked by six monuments, one at each corner and one at the center of each endline. The location monument on which this notice is posted is situated within Section 16, Township 22S, Range 17E, Santa Cruz County, Arizona, G&SRM, and is approximately 64379 feet East and 39817 feet South from the NW corner of Section 9, T21S, R15E, Santa Cruz County, Arizona, G&SRM. Any overlaps onto pre-existing claims, private or State Land are acknowledged as pre-existing rights and that portion of said overlap is acknowledged as invalid.

The undersigned claims the ground as depicted on the map that is attached to a copy of this Notice of Location filed in the office of the Recorder, Santa Cruz County, Arizona.

The claim has been monumented in accordance with State and Federal law. Corner, end centers and location monuments are posts, 1-1/2" x 1-1/2" x 5' projecting at least 4' above the ground.

Located, dated and posted on the ground this 14th day of September, 2017.

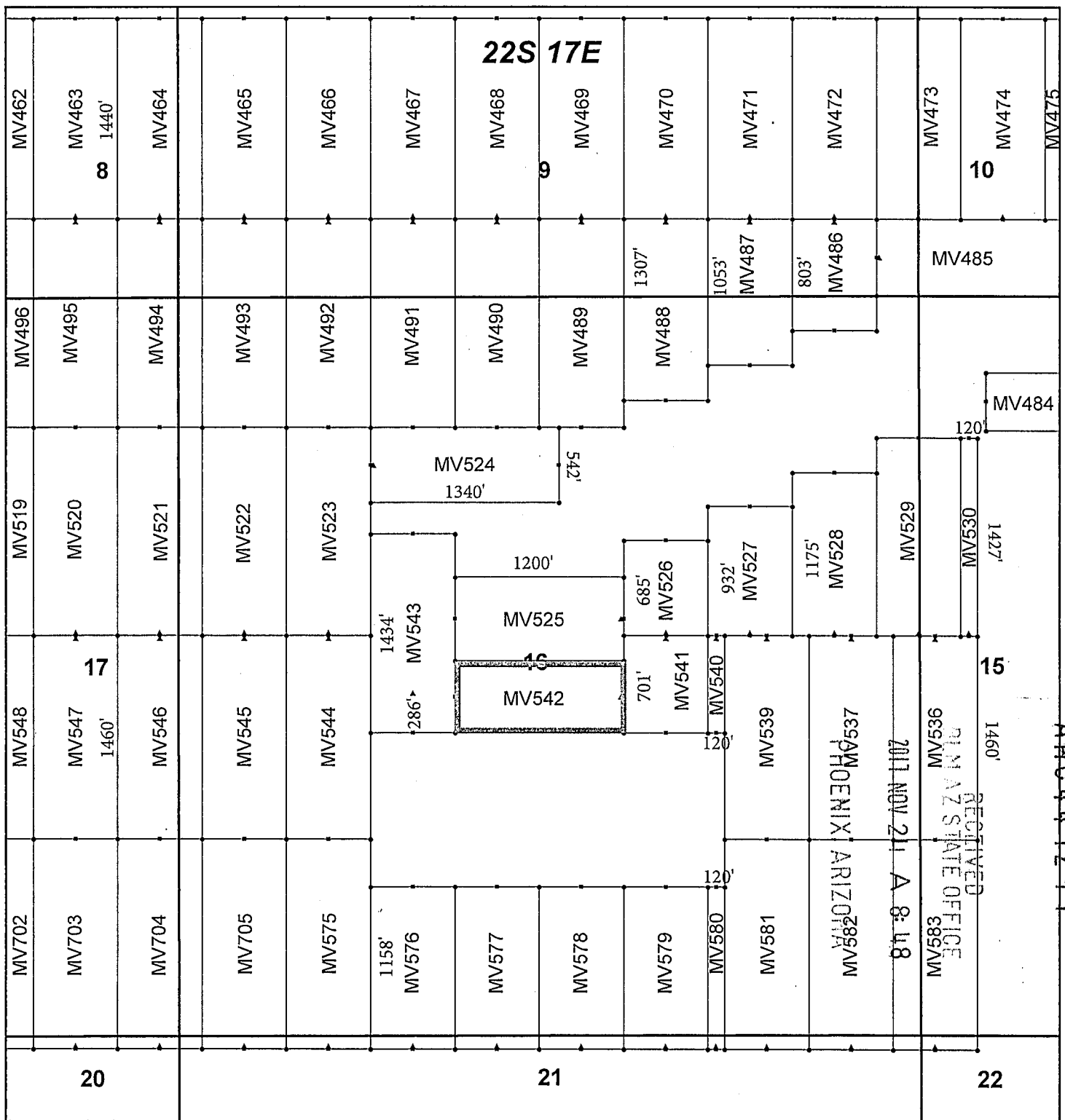
KENNECOTT EXPLORATION COMPANY



By: Erik Best, Operating Officer

RECEIVED
MIMAZ STATE OFFICE
2017 NOV 24 A 8:48
PHOENIX, ARIZONA

AMC447297



Meadow Valley Claim Block, Arizona Map 2

Meadow Valley - MV Lode Mining Claims T22S, R17E, G&SRM
Santa Cruz County, Arizona
Located September 14 - November 14, 2017

Monuments are 1-1/2" by 1-1/2" by 5' Wood Posts projecting at least four feet above the ground. Location Monuments are set 20' inside the Endline along the center of each claim, and are 1500' long X 600' wide unless otherwise depicted and as detailed in the attached Certificate of Location.


TIE POINT: The location monument of each claim is tied to the Northwest corner of Section 9, Township 21S, Range 15E, G&SRM, Santa Cruz County, Arizona, its distance as shown on the attached Certificate of Location. Bearings and distance are grid north.

Any overlap onto pre-existing claims, or Private Land, is acknowledged as non-locatable, and any overlapping portion is acknowledged as invalid.

Legend

- End Centers
- ▲ Location Monuments
- Corners
- Claim Boundary
- Section
- Township

1 in = 1,000 feet



Claims Filed By-
Kennecott Exploration Company
4700 Daybreak Parkway
South Jordan, UT 84009

When recorded return to:
Kennecott Exploration Company – Land Dept.
4700 Daybreak Parkway
South Jordan, UT 84009

ARIZONA NOTICE OF LOCATION
(LODE CLAIM)

NOTICE IS HEREBY GIVEN THAT KENNECOTT EXPLORATION COMPANY, whose mailing address is 4700 Daybreak Parkway, South Jordan, Utah 84009 by its undersigned representative, makes this location of the MV543 Lode Mining Claim, in Santa Cruz County, Arizona.

The general course of the claim is from the North to South, and said claim is within the:

<u>Quarter</u>	<u>Section</u>	<u>Township</u>	<u>Range</u>
SW	16	22S	17E
NW	16	22S	17E

Santa Cruz County, Arizona, G&SRM.

This claim is 1434 feet in length and 600 feet in width. This Notice of Location is posted on the centerline of the claim. The claim runs from the location monument on which this notice is posted 286 feet in a northerly direction to the north endline, and 1148 feet in a southerly direction to the south endline. The claim boundaries are marked by six monuments, one at each corner and one at the center of each endline. The location monument on which this notice is posted is situated within Section 16, Township 22S, Range 17E, Santa Cruz County, Arizona, G&SRM, and is approximately 62899 feet East and 39792 feet South from the NW corner of Section 9, T21S, R15E, Santa Cruz County, Arizona, G&SRM. Any overlaps onto pre-existing claims, private or State Land are acknowledged as pre-existing rights and that portion of said overlap is acknowledged as invalid.

The undersigned claims the ground as depicted on the map that is attached to a copy of this Notice of Location filed in the office of the Recorder, Santa Cruz County, Arizona.

The claim has been monumented in accordance with State and Federal law. Corner, end centers and location monuments are posts, 1-1/2" x 1-1/2" x 5' projecting at least 4' above the ground.

Located, dated and posted on the ground this 14th day of September, 2017.

KENNECOTT EXPLORATION COMPANY



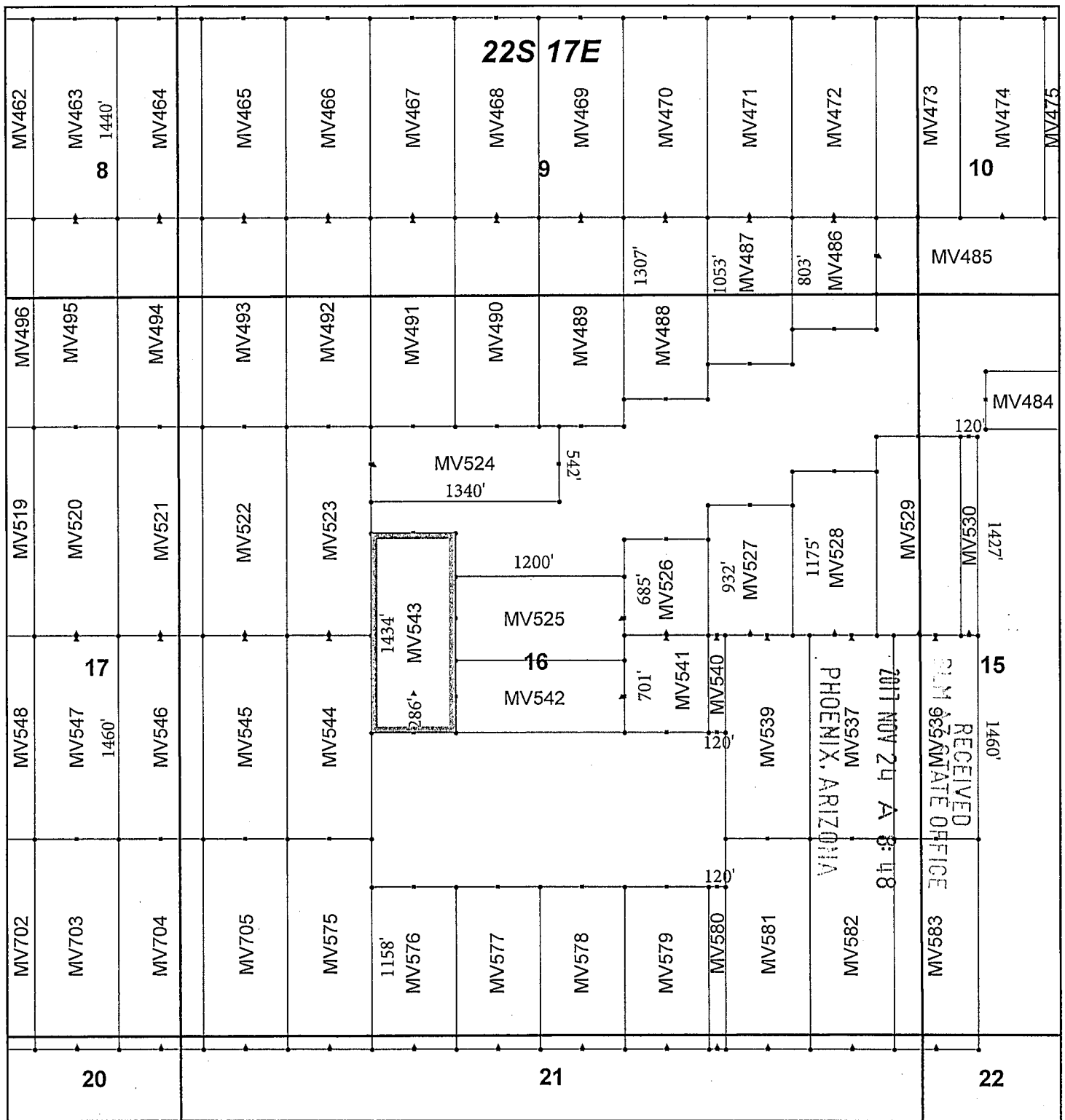
By: Erik Best, Operating Officer

PHOENIX, ARIZONA

2017 NOV 24 A 8:48

RECEIVED
FILM AZ STATE OFFICE

AMC447298



ARIZONA 86Z1798

Meadow Valley Claim Block, Arizona Map 2

Meadow Valley - MV Lode Mining Claims T22S, R17E, G&SRM
 Santa Cruz County, Arizona
 Located September 14 - November 14, 2017

Monuments are 1-1/2" by 1-1/2" by 5' Wood Posts projecting at least four feet above the ground. Location Monuments are set 20' inside the Endline along the center of each claim, and are 1500' long X 600' wide unless otherwise depicted and as detailed in the attached Certificate of Location.

TIE POINT: The location monument of each claim is tied to the Northwest corner of Section 9, Township 21S, Range 15E, G&SRM, Santa Cruz County, Arizona, its distance as shown on the attached Certificate of Location. Bearings and distance are grid north.


Any overlap onto pre-existing claims, or Private Land, is acknowledged as non-locatable, and any overlapping portion is acknowledged as invalid.



Legend

- End Centers
- ▲ Location Monuments
- Corners
- Claim Boundary
- Section
- Township

1 in = 1,000 feet



Claims Filed By-
 Kennecott Exploration Company
 4700 Daybreak Parkway
 South Jordan, UT 84009

When recorded return to:
Kennecott Exploration Company – Land Dept.
4700 Daybreak Parkway
South Jordan, UT 84009

ARIZONA NOTICE OF LOCATION
(LODE CLAIM)

NOTICE IS HEREBY GIVEN THAT KENNECOTT EXPLORATION COMPANY, whose mailing address is 4700 Daybreak Parkway, South Jordan, Utah 84009 by its undersigned representative, makes this location of the MV544 Lode Mining Claim, in Santa Cruz County, Arizona.

The general course of the claim is from the North to South, and said claim is within the:

<u>Quarter</u>	<u>Section</u>	<u>Township</u>	<u>Range</u>
SW	16	22S	17E
NW	16	22S	17E

Santa Cruz County, Arizona, G&SRM.

This claim is 1460 feet in length and 600 feet in width. This Notice of Location is posted on the centerline of the claim. The claim runs from the location monument on which this notice is posted 20 feet in a northerly direction to the north endline, and 1440 feet in a southerly direction to the south endline. The claim boundaries are marked by six monuments, one at each corner and one at the center of each endline. The location monument on which this notice is posted is situated within Section 16, Township 22S, Range 17E, Santa Cruz County, Arizona, G&SRM, and is approximately 62299 feet East and 39397 feet South from the NW corner of Section 9, T21S, R15E, Santa Cruz County, Arizona, G&SRM. Any overlaps onto pre-existing claims, private or State Land are acknowledged as pre-existing rights and that portion of said overlap is acknowledged as invalid.

The undersigned claims the ground as depicted on the map that is attached to a copy of this Notice of Location filed in the office of the Recorder, Santa Cruz County, Arizona.

The claim has been monumented in accordance with State and Federal law. Corner, end centers and location monuments are posts, 1-1/2" x 1-1/2" x 5' projecting at least 4' above the ground.

Located, dated and posted on the ground this 12th day of November, 2017.

KENNECOTT EXPLORATION COMPANY



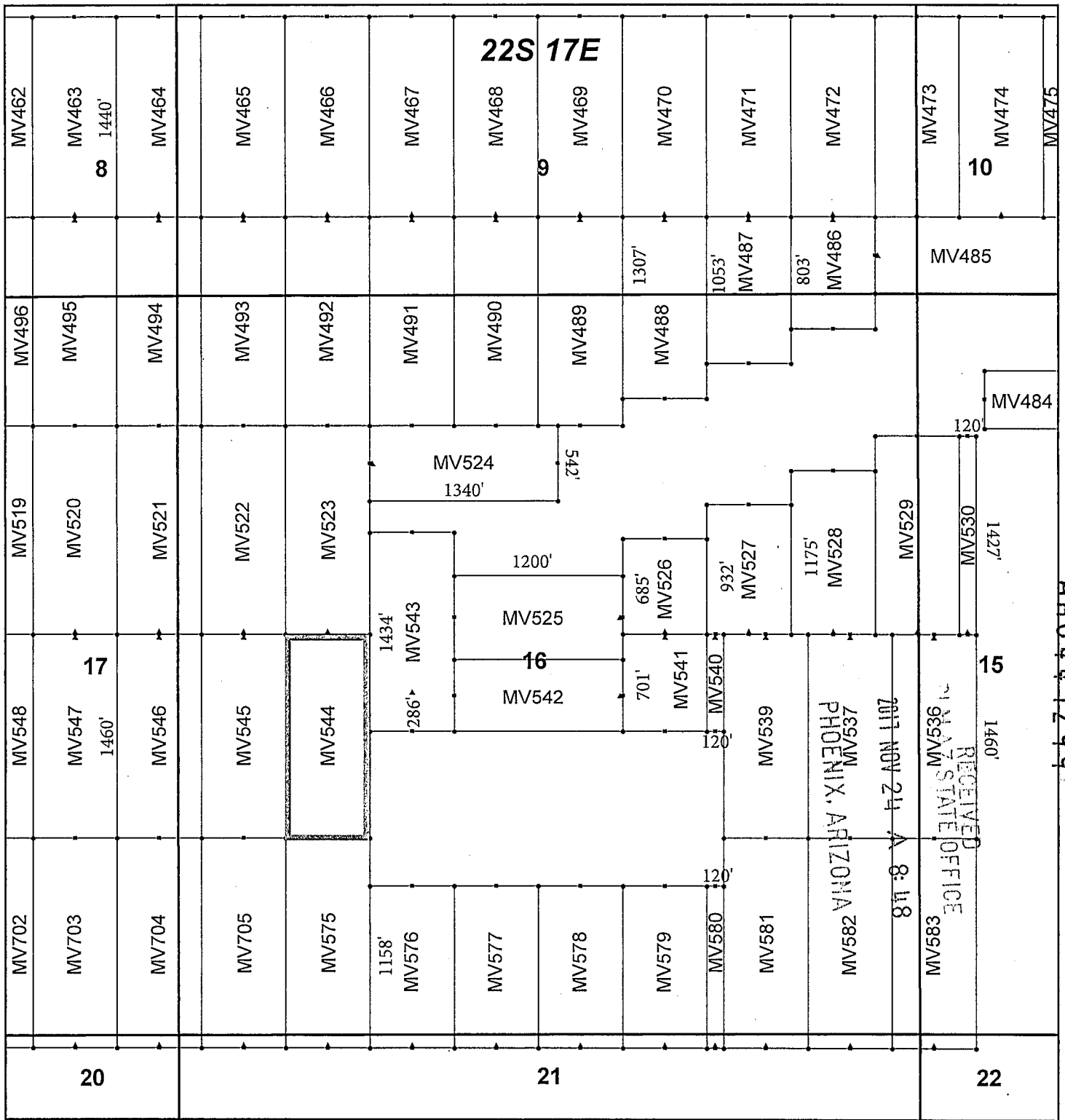
By: Erik Best, Operating Officer

PHOENIX, ARIZONA

2017 NOV 24 A 8:48

RECEIVED
MIA STATE OFFICE

AMC447299



Meadow Valley Claim Block, Arizona Map 2

Meadow Valley - MV Lode Mining Claims T22S, R17E, G&SRM
 Santa Cruz County, Arizona
 Located September 14 - November 14, 2017

Monuments are 1-1/2" by 1-1/2" by 5' Wood Posts projecting at least four feet above the ground. Location Monuments are set 20' inside the Endline along the center of each claim, and are 1500' long X 600' wide unless otherwise depicted and as detailed in the attached Certificate of Location.


TIE POINT: The location monument of each claim is tied to the Northwest corner of Section 9, Township 21S, Range 15E, G&SRM, Santa Cruz County, Arizona, its distance as shown on the attached Certificate of Location. Bearings and distance are grid north.

Any overlap onto pre-existing claims, or Private Land, is acknowledged as non-locatable, and any overlapping portion is acknowledged as invalid.

Legend

- End Centers
- ▲ Location Monuments
- Corners
- Claim Boundary
- Section
- Township

1 in = 1,000 feet



Claims Filed By-
 Kennecott Exploration Company
 4700 Daybreak Parkway
 South Jordan, UT 84009

ARCH 11 2017

When recorded return to:
Kennecott Exploration Company – Land Dept.
4700 Daybreak Parkway
South Jordan, UT 84009

ARIZONA NOTICE OF LOCATION
(LODE CLAIM)

NOTICE IS HEREBY GIVEN THAT KENNECOTT EXPLORATION COMPANY, whose mailing address is 4700 Daybreak Parkway, South Jordan, Utah 84009 by its undersigned representative, makes this location of the MV545 Lode Mining Claim, in Santa Cruz County, Arizona.

The general course of the claim is from the North to South, and said claim is within the:

<u>Quarter</u>	<u>Section</u>	<u>Township</u>	<u>Range</u>
SW	16	22S	17E
NW	16	22S	17E

Santa Cruz County, Arizona, G&SRM.

This claim is 1460 feet in length and 600 feet in width. This Notice of Location is posted on the centerline of the claim. The claim runs from the location monument on which this notice is posted 20 feet in a northerly direction to the north endline, and 1440 feet in a southerly direction to the south endline. The claim boundaries are marked by six monuments, one at each corner and one at the center of each endline. The location monument on which this notice is posted is situated within Section 16, Township 22S, Range 17E, Santa Cruz County, Arizona, G&SRM, and is approximately 61699 feet East and 39397 feet South from the NW corner of Section 9, T21S, R15E, Santa Cruz County, Arizona, G&SRM. Any overlaps onto pre-existing claims, private or State Land are acknowledged as pre-existing rights and that portion of said overlap is acknowledged as invalid.

The undersigned claims the ground as depicted on the map that is attached to a copy of this Notice of Location filed in the office of the Recorder, Santa Cruz County, Arizona.

The claim has been monumented in accordance with State and Federal law. Corner, end centers and location monuments are posts, 1-1/2" x 1-1/2" x 5' projecting at least 4' above the ground.

Located, dated and posted on the ground this 12th day of November, 2017.

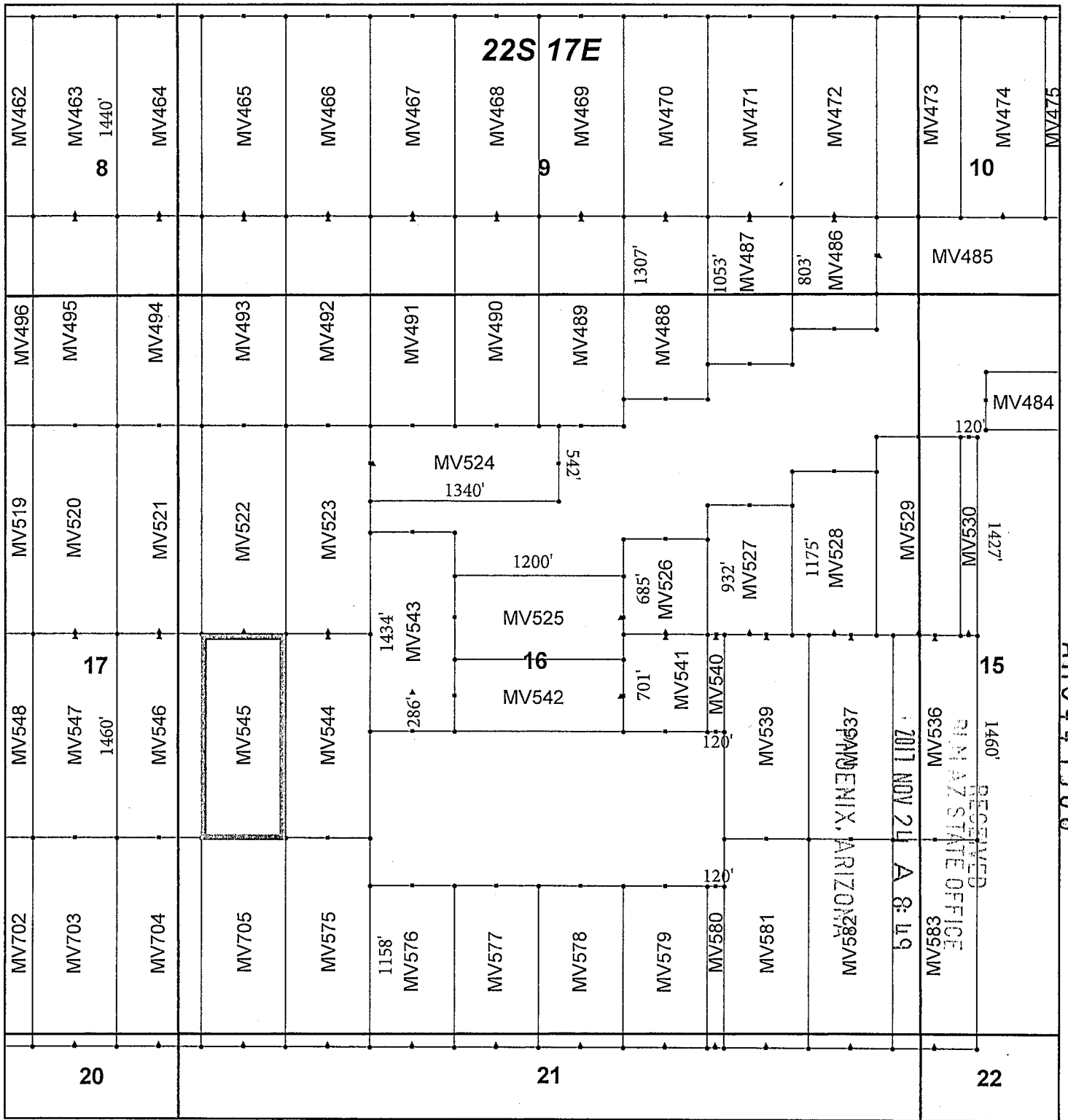
KENNECOTT EXPLORATION COMPANY



By: Erik Best, Operating Officer

RECEIVED
SANTA CRUZ STATE OFFICE
2017 NOV 24 A 8:49
PHOENIX, ARIZONA

AMC447300



ARIZONA

Meadow Valley Claim Block, Arizona Map 2

Meadow Valley - MV Lode Mining Claims T22S, R17E, G&SRM
 Santa Cruz County, Arizona
 Located September 14 - November 14, 2017

Monuments are 1-1/2" by 1-1/2" by 5' Wood Posts projecting at least four feet above the ground. Location Monuments are set 20' inside the Endline along the center of each claim, and are 1500' long X 600' wide unless otherwise depicted and as detailed in the attached Certificate of Location.


TIE POINT: The location monument of each claim is tied to the Northwest corner of Section 9, Township 21S, Range 15E, G&SRM, Santa Cruz County, Arizona, its distance as shown on the attached Certificate of Location. Bearings and distance are grid north.

Any overlap onto pre-existing claims, or Private Land, is acknowledged as non-locatable, and any overlapping portion is acknowledged as invalid.

Legend

- End Centers
- ▲ Location Monuments
- Corners
- Claim Boundary
- Section
- Township

1 in = 1,000 feet



Claims Filed By-
 Kennecott Exploration Company
 4700 Daybreak Parkway
 South Jordan, UT 84009

When recorded return to:
Kennecott Exploration Company – Land Dept.
4700 Daybreak Parkway
South Jordan, UT 84009

ARIZONA NOTICE OF LOCATION
(LODE CLAIM)

NOTICE IS HEREBY GIVEN THAT KENNECOTT EXPLORATION COMPANY, whose mailing address is 4700 Daybreak Parkway, South Jordan, Utah 84009 by its undersigned representative, makes this location of the MV546 Lode Mining Claim, in Santa Cruz County, Arizona.

The general course of the claim is from the North to South, and said claim is within the:

<u>Quarter</u>	<u>Section</u>	<u>Township</u>	<u>Range</u>
SW	16	22S	17E
NE	17	22S	17E
SE	17	22S	17E
NW	16	22S	17E

Santa Cruz County, Arizona, G&SRM.


This claim is 1460 feet in length and 600 feet in width. This Notice of Location is posted on the centerline of the claim. The claim runs from the location monument on which this notice is posted 20 feet in a northerly direction to the north endline, and 1440 feet in a southerly direction to the south endline. The claim boundaries are marked by six monuments, one at each corner and one at the center of each endline. The location monument on which this notice is posted is situated within Section 17, Township 22S, Range 17E, Santa Cruz County, Arizona, G&SRM, and is approximately 61099 feet East and 39397 feet South from the NW corner of Section 9, T21S, R15E, Santa Cruz County, Arizona, G&SRM. Any overlaps onto pre-existing claims, private or State Land are acknowledged as pre-existing rights and that portion of said overlap is acknowledged as invalid.

The undersigned claims the ground as depicted on the map that is attached to a copy of this Notice of Location filed in the office of the Recorder, Santa Cruz County, Arizona.

The claim has been monumented in accordance with State and Federal law. Corner, end centers and location monuments are posts, 1-1/2" x 1-1/2" x 5' projecting at least 4' above the ground.

Located, dated and posted on the ground this 12th day of November, 2017.

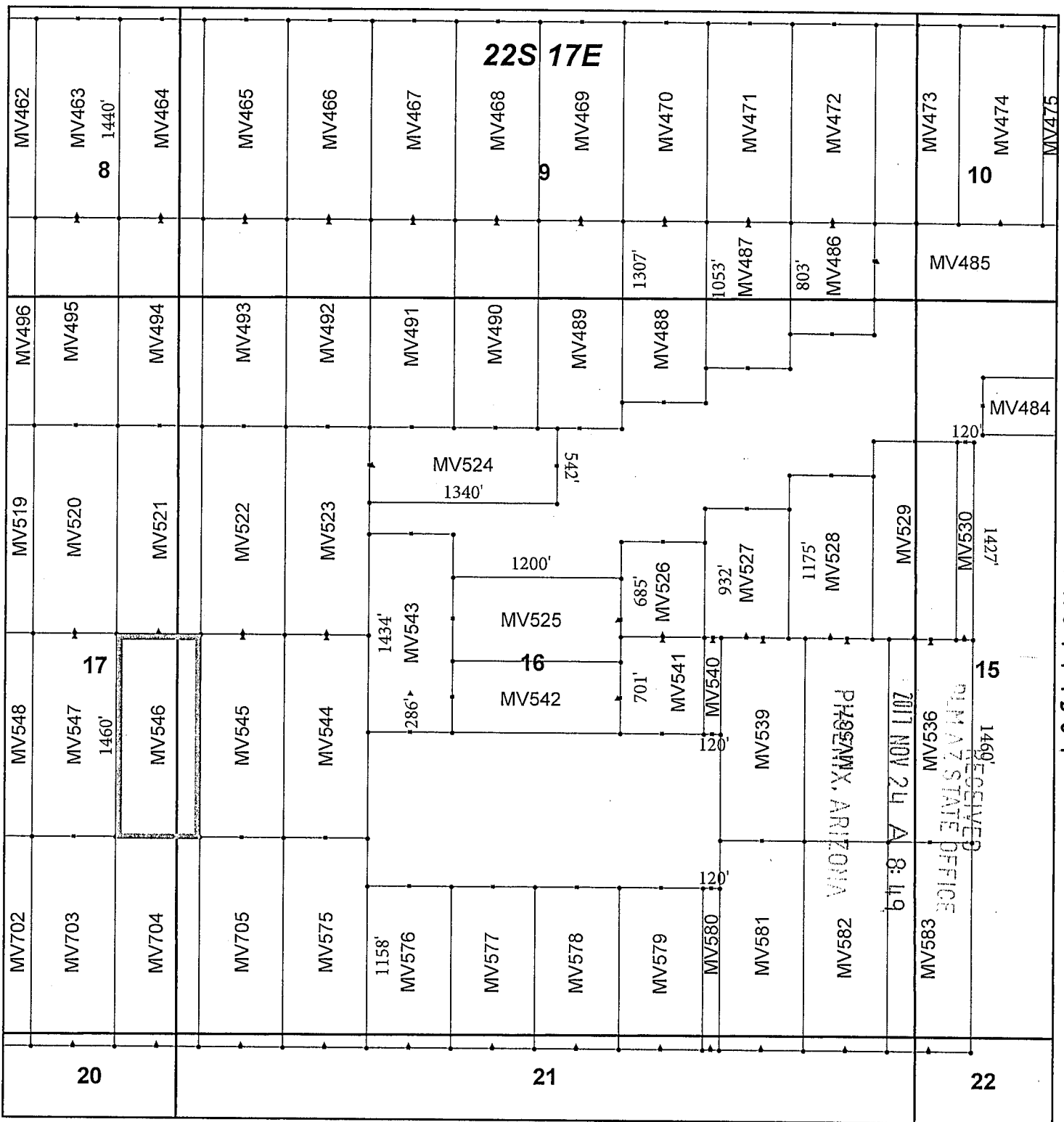
KENNECOTT EXPLORATION COMPANY



By: Erik Best, Operating Officer

RECEIVED
SANTA CRUZ STATE OFFICE
2017 NOV 24 A 8:49
PHOENIX, ARIZONA

AN0447301



Meadow Valley Claim Block, Arizona Map 2

Meadow Valley - MV Lode Mining Claims T22S, R17E, G&SRM
 Santa Cruz County, Arizona
 Located September 14 - November 14, 2017

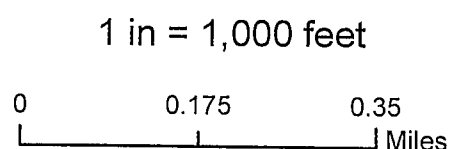
Monuments are 1-1/2" by 1-1/2" by 5' Wood Posts projecting at least four feet above the ground. Location Monuments are set 20' inside the Endline along the center of each claim, and are 1500' long X 600' wide unless otherwise depicted and as detailed in the attached Certificate of Location.

TIE POINT: The location monument of each claim is tied to the Northwest corner of Section 9, Township 21S, Range 15E, G&SRM, Santa Cruz County, Arizona, its distance as shown on the attached Certificate of Location. Bearings and distance are grid north.

Any overlap onto pre-existing claims, or Private Land, is acknowledged as non-locatable, and any overlapping portion is acknowledged as invalid.

Legend

- End Centers
- ▲ Location Monuments
- Corners
- Claim Boundary
- Section
- Township



Claims Filed By-
 Kennecott Exploration Company
 4700 Daybreak Parkway
 South Jordan, UT 84009

When recorded return to:
Kennecott Exploration Company – Land Dept.
4700 Daybreak Parkway
South Jordan, UT 84009

ARIZONA NOTICE OF LOCATION
(LODE CLAIM)

NOTICE IS HEREBY GIVEN THAT KENNECOTT EXPLORATION COMPANY, whose mailing address is 4700 Daybreak Parkway, South Jordan, Utah 84009 by its undersigned representative, makes this location of the MV547 Lode Mining Claim, in Santa Cruz County, Arizona.

The general course of the claim is from the North to South, and said claim is within the:

<u>Quarter</u>	<u>Section</u>	<u>Township</u>	<u>Range</u>
NE	17	22S	17E
SE	17	22S	17E

Santa Cruz County, Arizona, G&SRM.

This claim is 1460 feet in length and 600 feet in width. This Notice of Location is posted on the centerline of the claim. The claim runs from the location monument on which this notice is posted 20 feet in a northerly direction to the north endline, and 1440 feet in a southerly direction to the south endline. The claim boundaries are marked by six monuments, one at each corner and one at the center of each endline. The location monument on which this notice is posted is situated within Section 17, Township 22S, Range 17E, Santa Cruz County, Arizona, G&SRM, and is approximately 60499 feet East and 39397 feet South from the NW corner of Section 9, T21S, R15E, Santa Cruz County, Arizona, G&SRM. Any overlaps onto pre-existing claims, private or State Land are acknowledged as pre-existing rights and that portion of said overlap is acknowledged as invalid.

The undersigned claims the ground as depicted on the map that is attached to a copy of this Notice of Location filed in the office of the Recorder, Santa Cruz County, Arizona.

The claim has been monumented in accordance with State and Federal law. Corner, end centers and location monuments are posts, 1-1/2" x 1-1/2" x 5' projecting at least 4' above the ground.

Located, dated and posted on the ground this 12th day of November, 2017.

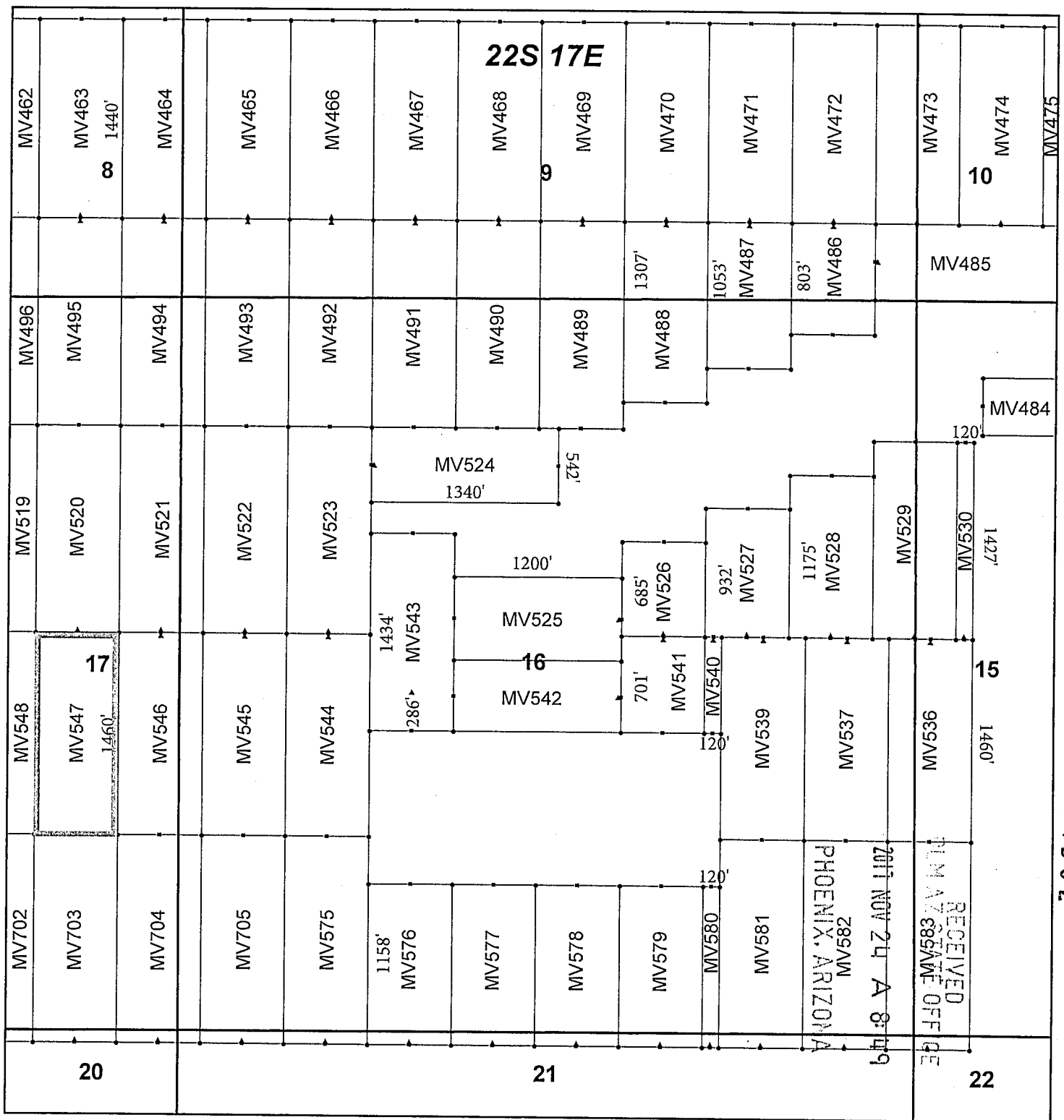
KENNECOTT EXPLORATION COMPANY



By: Erik Best, Operating Officer

RECEIVED
TULSA STATE OFFICE
2017 NOV 24 A 8:49
PHOENIX, ARIZONA

AMC 447302



Meadow Valley Claim Block, Arizona Map 2

Meadow Valley - MV Lode Mining Claims T22S, R17E, G&SRM
 Santa Cruz County, Arizona
 Located September 14 - November 14, 2017

Monuments are 1-1/2" by 1-1/2" by 5' Wood Posts projecting at least four feet above the ground. Location Monuments are set 20' inside the Endline along the center of each claim, and are 1500' long X 600' wide unless otherwise depicted and as detailed in the attached Certificate of Location.


TIE POINT: The location monument of each claim is tied to the Northwest corner of Section 9, Township 21S, Range 15E, G&SRM, Santa Cruz County, Arizona, its distance as shown on the attached Certificate of Location. Bearings and distance are grid north.

Any overlap onto pre-existing claims, or Private Land, is acknowledged as non-locatable, and any overlapping portion is acknowledged as invalid.

Legend

- End Centers
- ▲ Location Monuments
- Corners
- Claim Boundary
- Section
- Township

1 in = 1,000 feet



Claims Filed By-
 Kennecott Exploration Company
 4700 Daybreak Parkway
 South Jordan, UT 84009

When recorded return to:
Kennecott Exploration Company – Land Dept.
4700 Daybreak Parkway
South Jordan, UT 84009

ARIZONA NOTICE OF LOCATION
(LODE CLAIM)

NOTICE IS HEREBY GIVEN THAT KENNECOTT EXPLORATION COMPANY, whose mailing address is 4700 Daybreak Parkway, South Jordan, Utah 84009 by its undersigned representative, makes this location of the MV548 Lode Mining Claim, in Santa Cruz County, Arizona.

The general course of the claim is from the North to South, and said claim is within the:

<u>Quarter</u>	<u>Section</u>	<u>Township</u>	<u>Range</u>
NE	17	22S	17E
SE	17	22S	17E

Santa Cruz County, Arizona, G&SRM.


This claim is 1460 feet in length and 600 feet in width. This Notice of Location is posted on the centerline of the claim. The claim runs from the location monument on which this notice is posted 20 feet in a northerly direction to the north endline, and 1440 feet in a southerly direction to the south endline. The claim boundaries are marked by six monuments, one at each corner and one at the center of each endline. The location monument on which this notice is posted is situated within Section 17, Township 22S, Range 17E, Santa Cruz County, Arizona, G&SRM, and is approximately 59899 feet East and 39397 feet South from the NW corner of Section 9, T21S, R15E, Santa Cruz County, Arizona, G&SRM. Any overlaps onto pre-existing claims, private or State Land are acknowledged as pre-existing rights and that portion of said overlap is acknowledged as invalid.

The undersigned claims the ground as depicted on the map that is attached to a copy of this Notice of Location filed in the office of the Recorder, Santa Cruz County, Arizona.

The claim has been monumented in accordance with State and Federal law. Corner, end centers and location monuments are posts, 1-1/2" x 1-1/2" x 5' projecting at least 4' above the ground.

Located, dated and posted on the ground this 13th day of November, 2017.

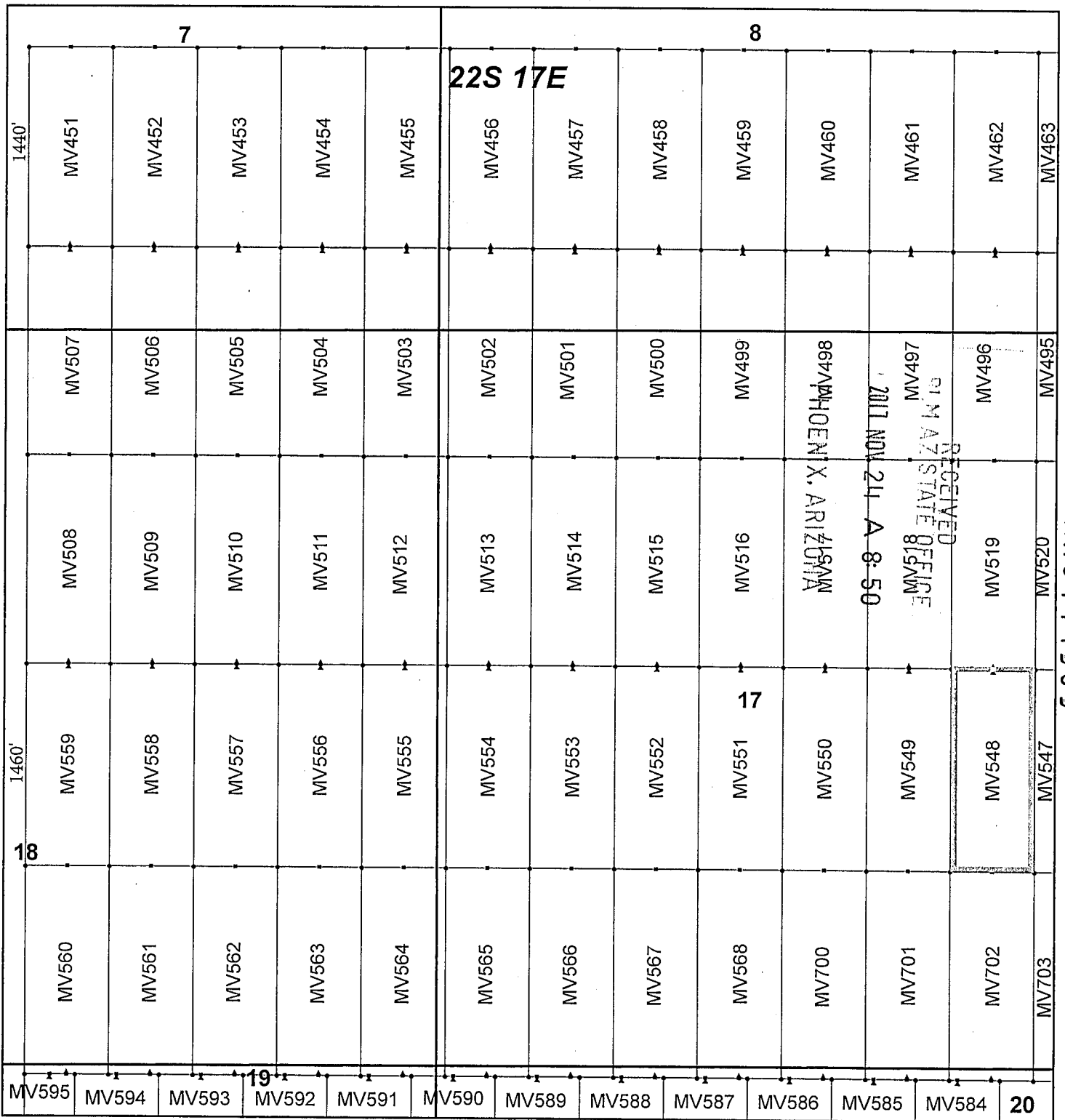
KENNECOTT EXPLORATION COMPANY



By: Erik Best, Operating Officer

RECEIVED
M AZ STATE OFFICE
2017 NOV 24 A 8:50
PHOENIX, ARIZONA

AMC447303



ANCHUT303

RECEIVED
SANTA CRUZ COUNTY RECORDER'S OFFICE
NOV 21 10 58 AM '17

Meadow Valley Claim Block, Arizona Map 1

Meadow Valley - MV Lode Mining Claims T22S, R17E G&SRM
Santa Cruz County, Arizona
Located September 14 - November 14, 2017

Monuments are 1-1/2" by 1-1/2" by 5' Wood Posts projecting at least four feet above the ground. Location Monuments are set 20' inside the Endline along the center of each claim, and are 1500' long X 600' wide unless otherwise depicted and as detailed in the attached Certificate of Location.

TIE POINT: The location monument of each claim is tied to the Northwest corner of Section 9, Township 21S, Range 15E, G&SRM, Santa Cruz County, Arizona, its distance as shown on the attached Certificate of Location. Bearings and distance are grid north.


Any overlap onto pre-existing claims, or Private Land, is acknowledged as non-locatable, and any overlapping portion is acknowledged as invalid.



Legend

- End Centers
- ▲ Location Monuments
- Corners
- Claim Boundary
- Section
- Township

1 in = 1,000 feet



Claims Filed By-
Kennecott Exploration Company
4700 Daybreak Parkway
South Jordan, UT 84009

When recorded return to:
Kennecott Exploration Company – Land Dept.
4700 Daybreak Parkway
South Jordan, UT 84009

ARIZONA NOTICE OF LOCATION
(LODE CLAIM)

NOTICE IS HEREBY GIVEN THAT KENNECOTT EXPLORATION COMPANY, whose mailing address is 4700 Daybreak Parkway, South Jordan, Utah 84009 by its undersigned representative, makes this location of the MV549 Lode Mining Claim, in Santa Cruz County, Arizona.

The general course of the claim is from the North to South, and said claim is within the:

<u>Quarter</u>	<u>Section</u>	<u>Township</u>	<u>Range</u>
NE	17	22S	17E
SE	17	22S	17E

Santa Cruz County, Arizona, G&SRM.

This claim is 1460 feet in length and 600 feet in width. This Notice of Location is posted on the centerline of the claim. The claim runs from the location monument on which this notice is posted 20 feet in a northerly direction to the north endline, and 1440 feet in a southerly direction to the south endline. The claim boundaries are marked by six monuments, one at each corner and one at the center of each endline. The location monument on which this notice is posted is situated within Section 17, Township 22S, Range 17E, Santa Cruz County, Arizona, G&SRM, and is approximately 59299 feet East and 39397 feet South from the NW corner of Section 9, T21S, R15E, Santa Cruz County, Arizona, G&SRM. Any overlaps onto pre-existing claims, private or State Land are acknowledged as pre-existing rights and that portion of said overlap is acknowledged as invalid.

The undersigned claims the ground as depicted on the map that is attached to a copy of this Notice of Location filed in the office of the Recorder, Santa Cruz County, Arizona.

The claim has been monumented in accordance with State and Federal law. Corner, end centers and location monuments are posts, 1-1/2" x 1-1/2" x 5' projecting at least 4' above the ground.

Located, dated and posted on the ground this 13th day of November, 2017.

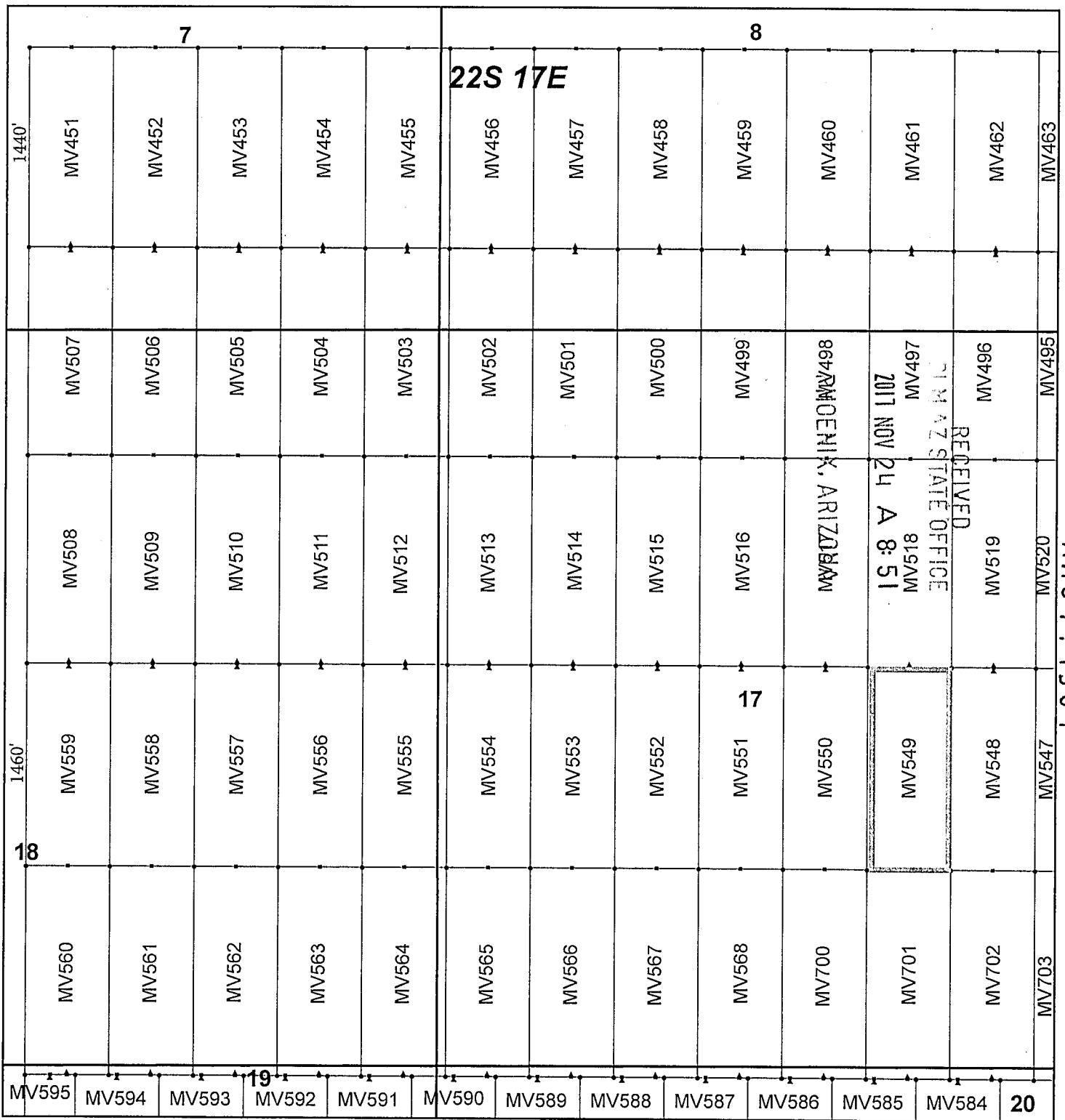
KENNECOTT EXPLORATION COMPANY



By: Erik Best, Operating Officer

RECEIVED
AZ STATE OFFICE
2017 NOV 24 A 8:50
PHOENIX, ARIZONA

AHC447304



Meadow Valley Claim Block, Arizona Map 1

Meadow Valley - MV Lode Mining Claims T22S, R17E G&SRM
 Santa Cruz County, Arizona
 Located September 14 - November 14, 2017

Monuments are 1-1/2" by 1-1/2" by 5' Wood Posts projecting at least four feet above the ground. Location Monuments are set 20' inside the Endline along the center of each claim, and are 1500' long X 600' wide unless otherwise depicted and as detailed in the attached Certificate of Location.

TIE POINT: The location monument of each claim is tied to the Northwest corner of Section 9, Township 21S, Range 15E, G&SRM, Santa Cruz County, Arizona, its distance as shown on the attached Certificate of Location. Bearings and distance are grid north.


Any overlap onto pre-existing claims, or Private Land, is acknowledged as non-locatable, and any overlapping portion is acknowledged as invalid.



Legend

- End Centers
- ▲ Location Monuments
- Corners
- Claim Boundary
- Section
- Township

1 in = 1,000 feet



Claims Filed By-
 Kennecott Exploration Company
 4700 Daybreak Parkway
 South Jordan, UT 84009

When recorded return to:
Kennecott Exploration Company – Land Dept.
4700 Daybreak Parkway
South Jordan, UT 84009

ARIZONA NOTICE OF LOCATION
(LODE CLAIM)

NOTICE IS HEREBY GIVEN THAT KENNECOTT EXPLORATION COMPANY, whose mailing address is 4700 Daybreak Parkway, South Jordan, Utah 84009 by its undersigned representative, makes this location of the MV550 Lode Mining Claim, in Santa Cruz County, Arizona.

The general course of the claim is from the North to South, and said claim is within the:

<u>Quarter</u>	<u>Section</u>	<u>Township</u>	<u>Range</u>
SW	17	22S	17E
NE	17	22S	17E
SE	17	22S	17E
NW	17	22S	17E

Santa Cruz County, Arizona, G&SRM.


This claim is 1460 feet in length and 600 feet in width. This Notice of Location is posted on the centerline of the claim. The claim runs from the location monument on which this notice is posted 20 feet in a northerly direction to the north endline, and 1440 feet in a southerly direction to the south endline. The claim boundaries are marked by six monuments, one at each corner and one at the center of each endline. The location monument on which this notice is posted is situated within Section 17, Township 22S, Range 17E, Santa Cruz County, Arizona, G&SRM, and is approximately 58699 feet East and 39397 feet South from the NW corner of Section 9, T21S, R15E, Santa Cruz County, Arizona, G&SRM. Any overlaps onto pre-existing claims, private or State Land are acknowledged as pre-existing rights and that portion of said overlap is acknowledged as invalid.

The undersigned claims the ground as depicted on the map that is attached to a copy of this Notice of Location filed in the office of the Recorder, Santa Cruz County, Arizona.

The claim has been monumented in accordance with State and Federal law. Corner, end centers and location monuments are posts, 1-1/2" x 1-1/2" x 5' projecting at least 4' above the ground.

Located, dated and posted on the ground this 13th day of November, 2017.

KENNECOTT EXPLORATION COMPANY



By: Erik Best, Operating Officer

RECEIVED
PHOENIX, ARIZONA
2017 NOV 24 A 8:51
AZ STATE OFFICE

AMC447305

When recorded return to:
Kennecott Exploration Company – Land Dept.
4700 Daybreak Parkway
South Jordan, UT 84009

ARIZONA NOTICE OF LOCATION
(LODE CLAIM)

NOTICE IS HEREBY GIVEN THAT KENNECOTT EXPLORATION COMPANY, whose mailing address is 4700 Daybreak Parkway, South Jordan, Utah 84009 by its undersigned representative, makes this location of the MV551 Lode Mining Claim, in Santa Cruz County, Arizona.

The general course of the claim is from the North to South, and said claim is within the:

<u>Quarter</u>	<u>Section</u>	<u>Township</u>	<u>Range</u>
SW	17	22S	17E
NW	17	22S	17E

Santa Cruz County, Arizona, G&SRM.

This claim is 1460 feet in length and 600 feet in width. This Notice of Location is posted on the centerline of the claim. The claim runs from the location monument on which this notice is posted 20 feet in a northerly direction to the north endline, and 1440 feet in a southerly direction to the south endline. The claim boundaries are marked by six monuments, one at each corner and one at the center of each endline. The location monument on which this notice is posted is situated within Section 17, Township 22S, Range 17E, Santa Cruz County, Arizona, G&SRM, and is approximately 58099 feet East and 39397 feet South from the NW corner of Section 9, T21S, R15E, Santa Cruz County, Arizona, G&SRM. Any overlaps onto pre-existing claims, private or State Land are acknowledged as pre-existing rights and that portion of said overlap is acknowledged as invalid.

The undersigned claims the ground as depicted on the map that is attached to a copy of this Notice of Location filed in the office of the Recorder, Santa Cruz County, Arizona.

The claim has been monumented in accordance with State and Federal law. Corner, end centers and location monuments are posts, 1-1/2" x 1-1/2" x 5' projecting at least 4' above the ground.

Located, dated and posted on the ground this 13th day of November, 2017.

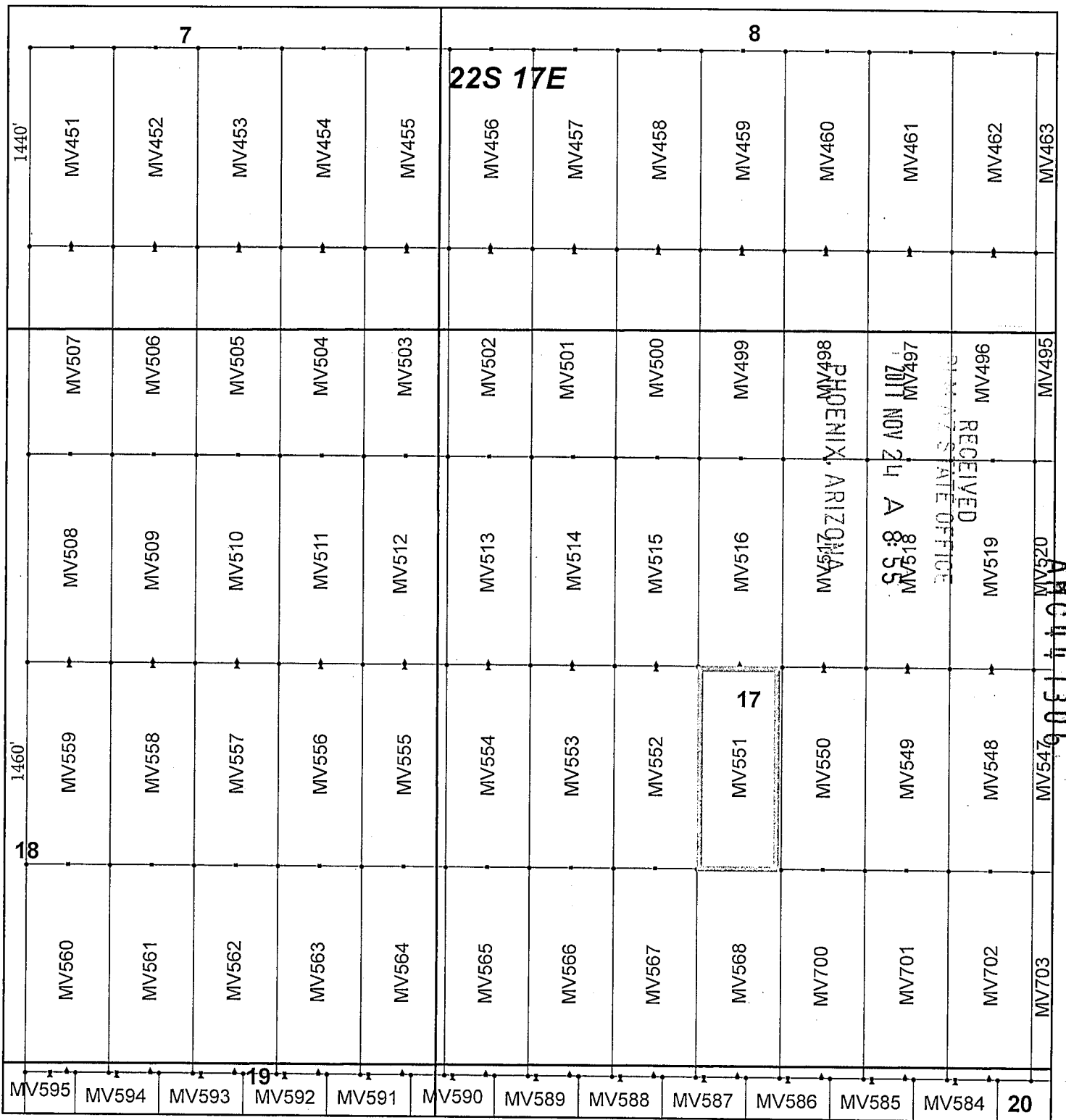
KENNECOTT EXPLORATION COMPANY



By: Erik Best, Operating Officer

RECEIVED
STATE OFFICE
2017 NOV 24 A 8:55
PHOENIX, ARIZONA

ANC447306



Meadow Valley Claim Block, Arizona Map 1

Meadow Valley - MV Lode Mining Claims T22S, R17E G&SRM
 Santa Cruz County, Arizona
 Located September 14 - November 14, 2017

Monuments are 1-1/2" by 1-1/2" by 5' Wood Posts projecting at least four feet above the ground. Location Monuments are set 20' inside the Endline along the center of each claim, and are 1500' long X 600' wide unless otherwise depicted and as detailed in the attached Certificate of Location.

TIE POINT: The location monument of each claim is tied to the Northwest corner of Section 9, Township 21S, Range 15E, G&SRM, Santa Cruz County, Arizona, its distance as shown on the attached Certificate of Location. Bearings and distance are grid north.


Any overlap onto pre-existing claims, or Private Land, is acknowledged as non-locatable, and any overlapping portion is acknowledged as invalid.



Legend

- End Centers
- ▲ Location Monuments
- Corners
- Claim Boundary
- Section
- Township

1 in = 1,000 feet



Claims Filed By-
 Kennecott Exploration Company
 4700 Daybreak Parkway
 South Jordan, UT 84009

When recorded return to:
Kennecott Exploration Company – Land Dept.
4700 Daybreak Parkway
South Jordan, UT 84009

ARIZONA NOTICE OF LOCATION
(LODE CLAIM)

NOTICE IS HEREBY GIVEN THAT KENNECOTT EXPLORATION COMPANY, whose mailing address is 4700 Daybreak Parkway, South Jordan, Utah 84009 by its undersigned representative, makes this location of the MV552 Lode Mining Claim, in Santa Cruz County, Arizona.

The general course of the claim is from the North to South, and said claim is within the:

<u>Quarter</u>	<u>Section</u>	<u>Township</u>	<u>Range</u>
SW	17	22S	17E
NW	17	22S	17E

Santa Cruz County, Arizona, G&SRM.


This claim is 1460 feet in length and 600 feet in width. This Notice of Location is posted on the centerline of the claim. The claim runs from the location monument on which this notice is posted 20 feet in a northerly direction to the north endline, and 1440 feet in a southerly direction to the south endline. The claim boundaries are marked by six monuments, one at each corner and one at the center of each endline. The location monument on which this notice is posted is situated within Section 17, Township 22S, Range 17E, Santa Cruz County, Arizona, G&SRM, and is approximately 57499 feet East and 39397 feet South from the NW corner of Section 9, T21S, R15E, Santa Cruz County, Arizona, G&SRM. Any overlaps onto pre-existing claims, private or State Land are acknowledged as pre-existing rights and that portion of said overlap is acknowledged as invalid.

The undersigned claims the ground as depicted on the map that is attached to a copy of this Notice of Location filed in the office of the Recorder, Santa Cruz County, Arizona.

The claim has been monumented in accordance with State and Federal law. Corner, end centers and location monuments are posts, 1-1/2" x 1-1/2" x 5' projecting at least 4' above the ground.

Located, dated and posted on the ground this 13th day of November, 2017.

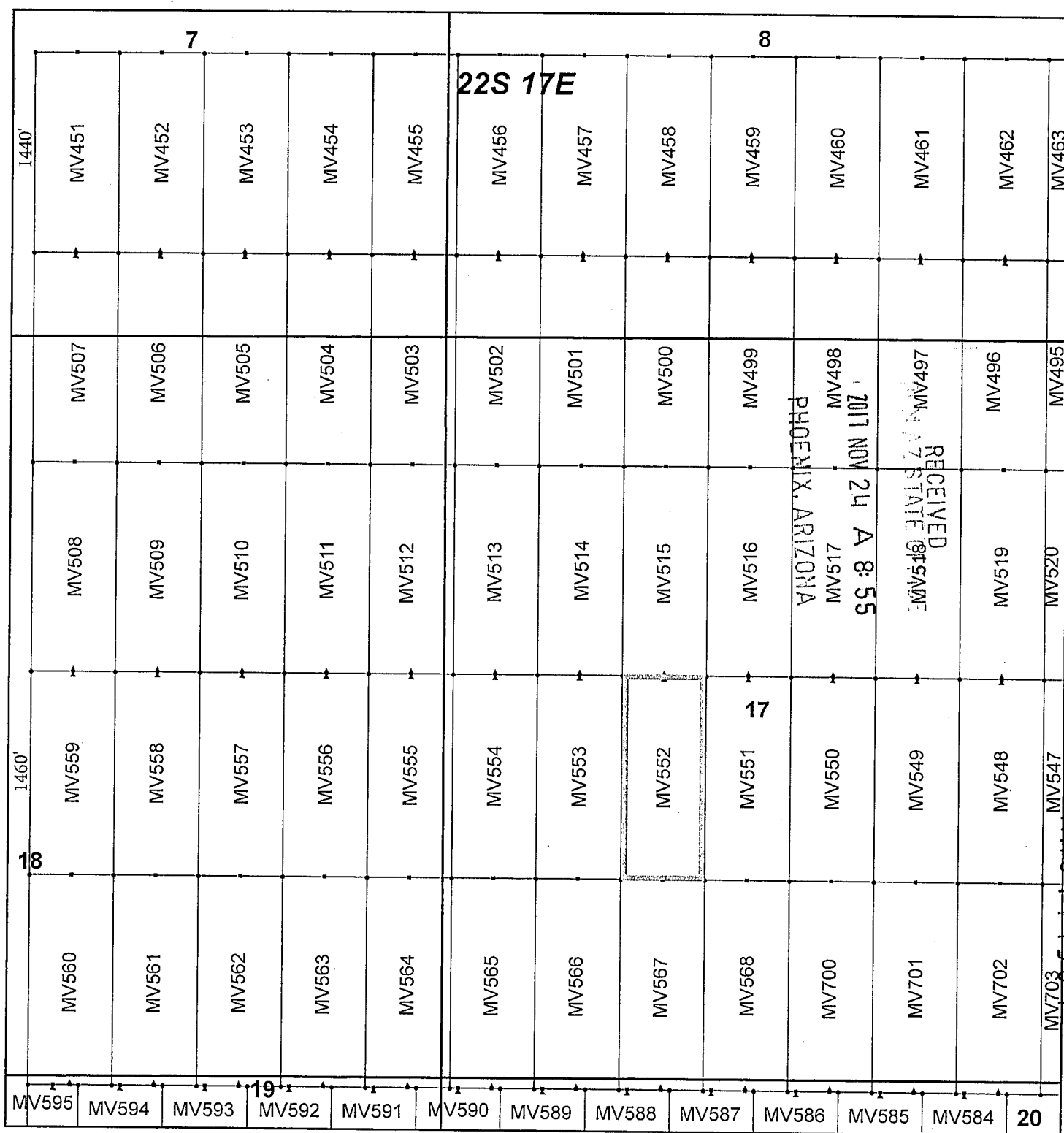
KENNECOTT EXPLORATION COMPANY



By: Erik Best, Operating Officer

RECEIVED
PHOENIX STATE OFFICE
2017 NOV 24 A 8:55
PHOENIX, ARIZONA

AMC447307



Meadow Valley Claim Block, Arizona Map 1

Meadow Valley - MV Lode Mining Claims T22S, R17E G&SRM
 Santa Cruz County, Arizona
 Located September 14 - November 14, 2017

Monuments are 1-1/2" by 1-1/2" by 5' Wood Posts projecting at least four feet above the ground. Location Monuments are set 20' inside the Endline along the center of each claim, and are 1500' long X 600' wide unless otherwise depicted and as detailed in the attached Certificate of Location.

TIE POINT: The location monument of each claim is tied to the Northwest corner of Section 9, Township 21S, Range 15E, G&SRM, Santa Cruz County, Arizona, its distance as shown on the attached Certificate of Location. Bearings and distance are grid north.


Any overlap onto pre-existing claims, or Private Land, is acknowledged as non-locatable, and any overlapping portion is acknowledged as invalid.



Legend

- End Centers
- ▲ Location Monuments
- Corners
- Claim Boundary
- Section
- Township

1 in = 1,000 feet



Claims Filed By-
 Kennecott Exploration Company
 4700 Daybreak Parkway
 South Jordan, UT 84009

When recorded return to:
Kennecott Exploration Company – Land Dept.
4700 Daybreak Parkway
South Jordan, UT 84009

ARIZONA NOTICE OF LOCATION
(LODE CLAIM)

NOTICE IS HEREBY GIVEN THAT KENNECOTT EXPLORATION COMPANY, whose mailing address is 4700 Daybreak Parkway, South Jordan, Utah 84009 by its undersigned representative, makes this location of the MV553 Lode Mining Claim, in Santa Cruz County, Arizona.

The general course of the claim is from the North to South, and said claim is within the:

<u>Quarter</u>	<u>Section</u>	<u>Township</u>	<u>Range</u>
SW	17	22S	17E
NW	17	22S	17E

Santa Cruz County, Arizona, G&SRM.


This claim is 1460 feet in length and 600 feet in width. This Notice of Location is posted on the centerline of the claim. The claim runs from the location monument on which this notice is posted 20 feet in a northerly direction to the north endline, and 1440 feet in a southerly direction to the south endline. The claim boundaries are marked by six monuments, one at each corner and one at the center of each endline. The location monument on which this notice is posted is situated within Section 17, Township 22S, Range 17E, Santa Cruz County, Arizona, G&SRM, and is approximately 56899 feet East and 39397 feet South from the NW corner of Section 9, T21S, R15E, Santa Cruz County, Arizona, G&SRM. Any overlaps onto pre-existing claims, private or State Land are acknowledged as pre-existing rights and that portion of said overlap is acknowledged as invalid.

The undersigned claims the ground as depicted on the map that is attached to a copy of this Notice of Location filed in the office of the Recorder, Santa Cruz County, Arizona.

The claim has been monumented in accordance with State and Federal law. Corner, end centers and location monuments are posts, 1-1/2" x 1-1/2" x 5' projecting at least 4' above the ground.

Located, dated and posted on the ground this 13th day of November, 2017.

KENNECOTT EXPLORATION COMPANY



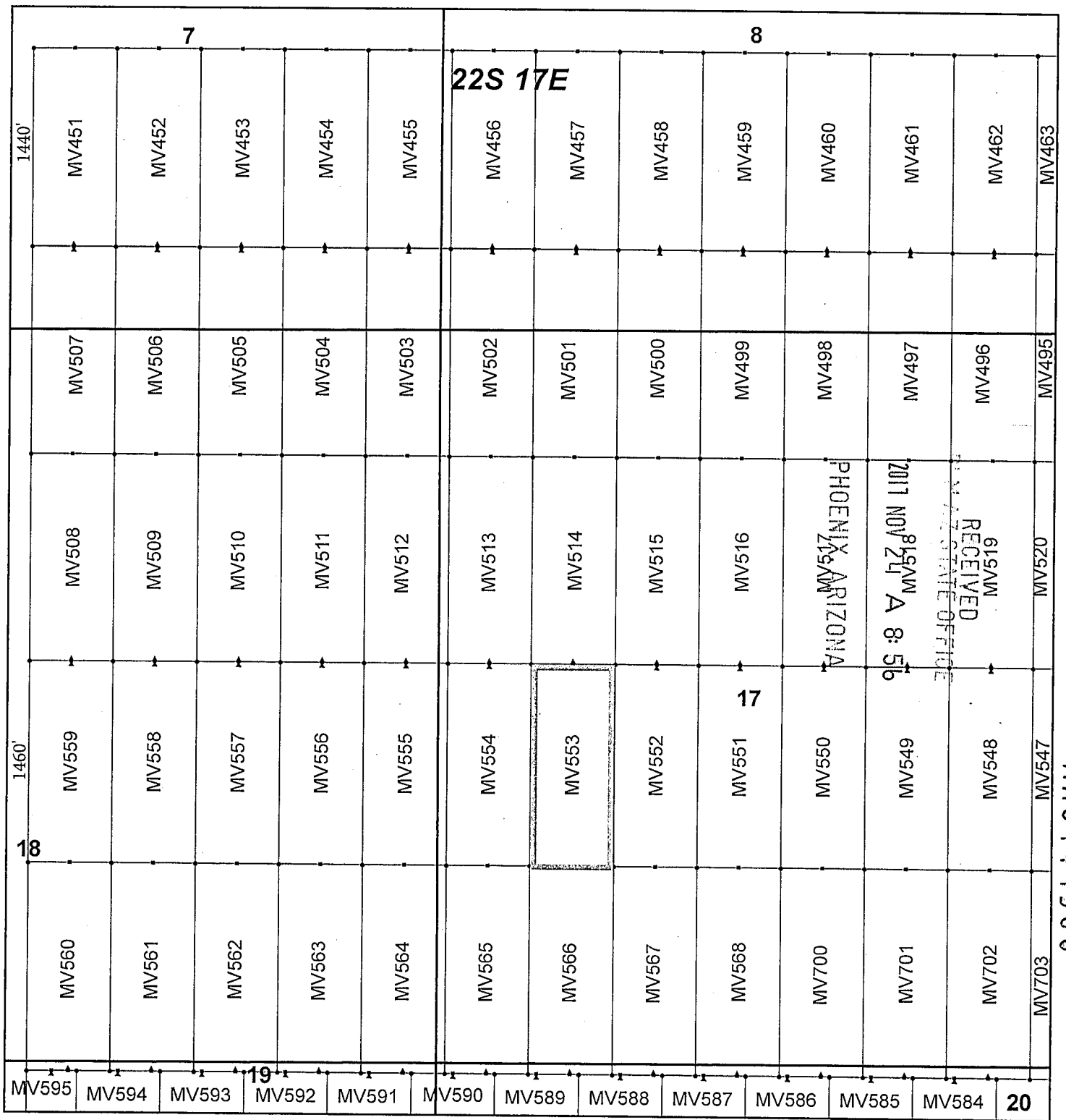
By: Erik Best, Operating Officer

PHOENIX, ARIZONA

2017 NOV 24 A 8:56

RECEIVED
PHOENIX STATE OFFICE

AMC447308



Meadow Valley Claim Block, Arizona Map 1

Meadow Valley - MV Lode Mining Claims T22S, R17E G&SRM
 Santa Cruz County, Arizona
 Located September 14 - November 14, 2017

Monuments are 1-1/2" by 1-1/2" by 5' Wood Posts projecting at least four feet above the ground. Location Monuments are set 20' inside the Endline along the center of each claim, and are 1500' long X 600' wide unless otherwise depicted and as detailed in the attached Certificate of Location.

TIE POINT: The location monument of each claim is tied to the Northwest corner of Section 9, Township 21S, Range 15E, G&SRM, Santa Cruz County, Arizona, its distance as shown on the attached Certificate of Location. Bearings and distance are grid north.


Any overlap onto pre-existing claims, or Private Land, is acknowledged as non-locatable, and any overlapping portion is acknowledged as invalid.



Legend

- End Centers
- ▲ Location Monuments
- Corners
- Claim Boundary
- Section
- Township

1 in = 1,000 feet



Claims Filed By-
 Kennecott Exploration Company
 4700 Daybreak Parkway
 South Jordan, UT 84009

80EL1308

RECEIVED
 NOV 18 2017
 ARIZONA
 STATE OFFICE

When recorded return to:
Kennecott Exploration Company – Land Dept.
4700 Daybreak Parkway
South Jordan, UT 84009

ARIZONA NOTICE OF LOCATION
(LODE CLAIM)

NOTICE IS HEREBY GIVEN THAT KENNECOTT EXPLORATION COMPANY, whose mailing address is 4700 Daybreak Parkway, South Jordan, Utah 84009 by its undersigned representative, makes this location of the MV554 Lode Mining Claim, in Santa Cruz County, Arizona.

The general course of the claim is from the North to South, and said claim is within the:

<u>Quarter</u>	<u>Section</u>	<u>Township</u>	<u>Range</u>
SW	17	22S	17E
NW	17	22S	17E

Santa Cruz County, Arizona, G&SRM.

This claim is 1460 feet in length and 600 feet in width. This Notice of Location is posted on the centerline of the claim. The claim runs from the location monument on which this notice is posted 20 feet in a northerly direction to the north endline, and 1440 feet in a southerly direction to the south endline. The claim boundaries are marked by six monuments, one at each corner and one at the center of each endline. The location monument on which this notice is posted is situated within Section 17, Township 22S, Range 17E, Santa Cruz County, Arizona, G&SRM, and is approximately 56299 feet East and 39397 feet South from the NW corner of Section 9, T21S, R15E, Santa Cruz County, Arizona, G&SRM. Any overlaps onto pre-existing claims, private or State Land are acknowledged as pre-existing rights and that portion of said overlap is acknowledged as invalid.

The undersigned claims the ground as depicted on the map that is attached to a copy of this Notice of Location filed in the office of the Recorder, Santa Cruz County, Arizona.

The claim has been monumented in accordance with State and Federal law. Corner, end centers and location monuments are posts, 1-1/2" x 1-1/2" x 5' projecting at least 4' above the ground.

Located, dated and posted on the ground this 13th day of November, 2017.

KENNECOTT EXPLORATION COMPANY



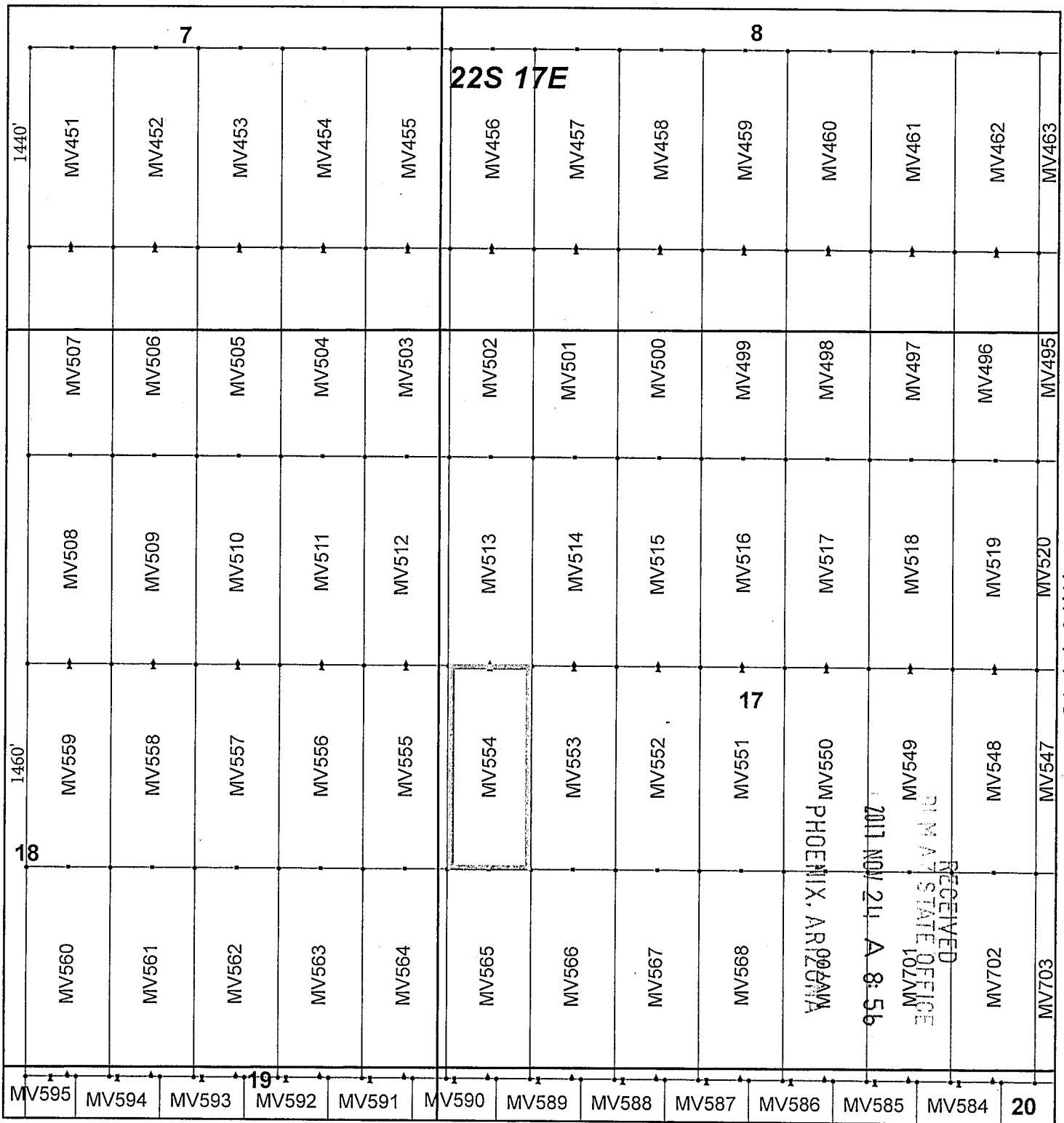
By: Erik Best, Operating Officer

PHOENIX, ARIZONA

2017 NOV 24 A 8:56

RECEIVED
COUNTY CLERK STATE OFFICE

ANC447309



Meadow Valley Claim Block, Arizona Map 1

Meadow Valley - MV Lode Mining Claims T22S, R17E G&SRM
Santa Cruz County, Arizona
Located September 14 - November 14, 2017

Monuments are 1-1/2" by 1-1/2" by 5' Wood Posts projecting at least four feet above the ground. Location Monuments are set 20' inside the Endline along the center of each claim, and are 1500' long X 600' wide unless otherwise depicted and as detailed in the attached Certificate of Location.

TIE POINT: The location monument of each claim is tied to the Northwest corner of Section 9, Township 21S, Range 15E, G&SRM, Santa Cruz County, Arizona, its distance as shown on the attached Certificate of Location. Bearings and distance are grid north.


Any overlap onto pre-existing claims, or Private Land, is acknowledged as non-locatable, and any overlapping portion is acknowledged as invalid.



Legend

- End Centers
- ▲ Location Monuments
- Corners
- Claim Boundary
- Section
- Township

1 in = 1,000 feet



Claims Filed By-
Kennecott Exploration Company
4700 Daybreak Parkway
South Jordan, UT 84009

When recorded return to:
Kennecott Exploration Company – Land Dept.
4700 Daybreak Parkway
South Jordan, UT 84009

ARIZONA NOTICE OF LOCATION
(LODE CLAIM)

NOTICE IS HEREBY GIVEN THAT KENNECOTT EXPLORATION COMPANY, whose mailing address is 4700 Daybreak Parkway, South Jordan, Utah 84009 by its undersigned representative, makes this location of the MV555 Lode Mining Claim, in Santa Cruz County, Arizona.

The general course of the claim is from the North to South, and said claim is within the:

<u>Quarter</u>	<u>Section</u>	<u>Township</u>	<u>Range</u>
SW	17	22S	17E
NE	18	22S	17E
SE	18	22S	17E
NW	17	22S	17E

Santa Cruz County, Arizona, G&SRM.


This claim is 1460 feet in length and 600 feet in width. This Notice of Location is posted on the centerline of the claim. The claim runs from the location monument on which this notice is posted 20 feet in a northerly direction to the north endline, and 1440 feet in a southerly direction to the south endline. The claim boundaries are marked by six monuments, one at each corner and one at the center of each endline. The location monument on which this notice is posted is situated within Section 18, Township 22S, Range 17E, Santa Cruz County, Arizona, G&SRM, and is approximately 55699 feet East and 39397 feet South from the NW corner of Section 9, T21S, R15E, Santa Cruz County, Arizona, G&SRM. Any overlaps onto pre-existing claims, private or State Land are acknowledged as pre-existing rights and that portion of said overlap is acknowledged as invalid.

The undersigned claims the ground as depicted on the map that is attached to a copy of this Notice of Location filed in the office of the Recorder, Santa Cruz County, Arizona.

The claim has been monumented in accordance with State and Federal law. Corner, end centers and location monuments are posts, 1-1/2" x 1-1/2" x 5' projecting at least 4' above the ground.

Located, dated and posted on the ground this 13th day of November, 2017.

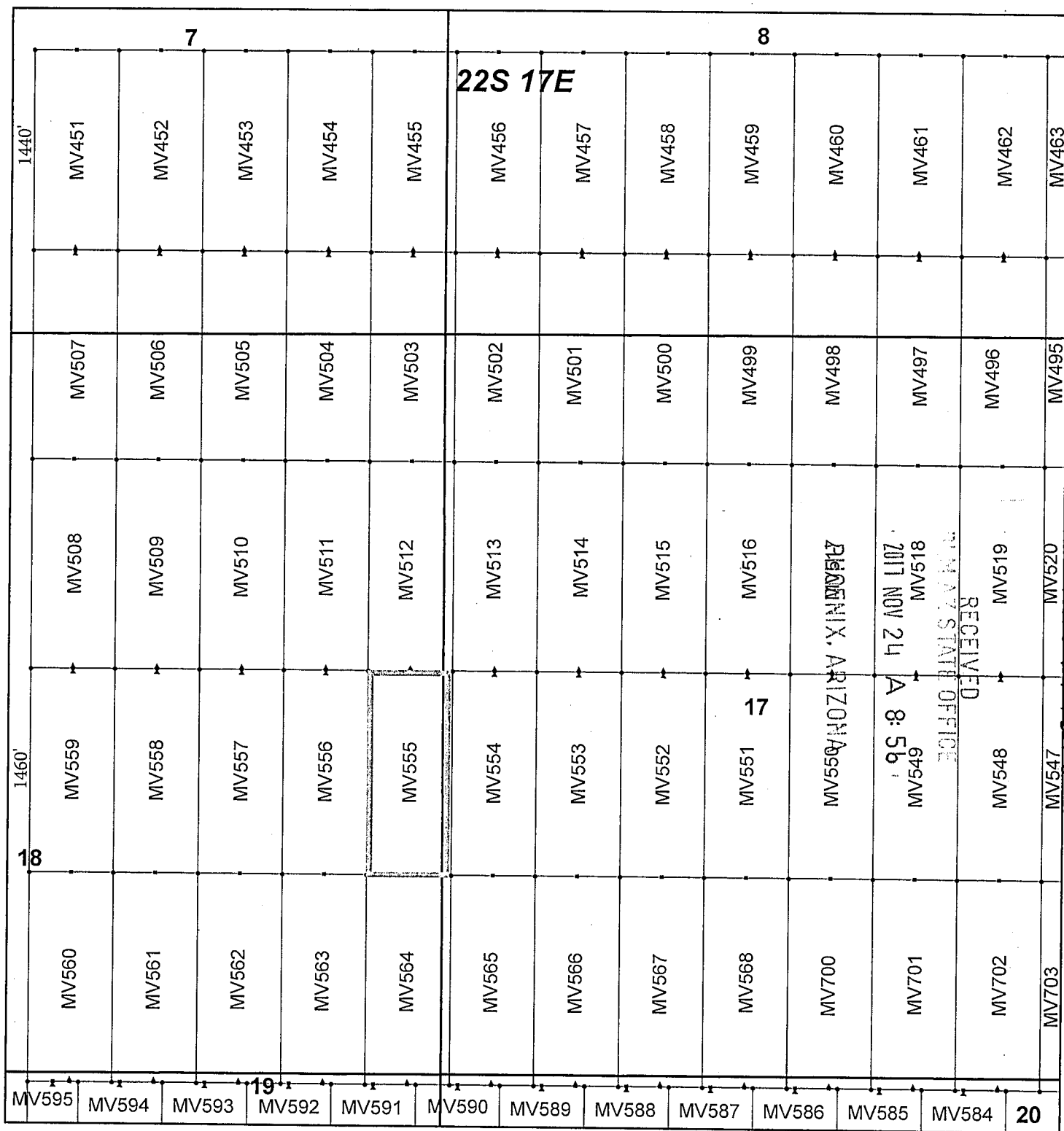
KENNECOTT EXPLORATION COMPANY



By: Erik Best, Operating Officer

RECEIVED
PHOENIX, ARIZONA
2017 NOV 24 A 8:56
STATE OFFICE

AMC447310



Meadow Valley Claim Block, Arizona Map 1

Meadow Valley - MV Lode Mining Claims T22S, R17E G&SRM
 Santa Cruz County, Arizona
 Located September 14 - November 14, 2017

Monuments are 1-1/2" by 1-1/2" by 5' Wood Posts projecting at least four feet above the ground. Location Monuments are set 20' inside the Endline along the center of each claim, and are 1500' long X 600' wide unless otherwise depicted and as detailed in the attached Certificate of Location.

TIE POINT: The location monument of each claim is tied to the Northwest corner of Section 9, Township 21S, Range 15E, G&SRM, Santa Cruz County, Arizona, its distance as shown on the attached Certificate of Location. Bearings and distance are grid north.


Any overlap onto pre-existing claims, or Private Land, is acknowledged as non-locatable, and any overlapping portion is acknowledged as invalid.



Legend

- End Centers
- ▲ Location Monuments
- Corners
- Claim Boundary
- Section
- Township

1 in = 1,000 feet



Claims Filed By-
 Kennecott Exploration Company
 4700 Daybreak Parkway
 South Jordan, UT 84009

When recorded return to:
Kennecott Exploration Company – Land Dept.
4700 Daybreak Parkway
South Jordan, UT 84009

ARIZONA NOTICE OF LOCATION
(LODE CLAIM)

NOTICE IS HEREBY GIVEN THAT KENNECOTT EXPLORATION COMPANY, whose mailing address is 4700 Daybreak Parkway, South Jordan, Utah 84009 by its undersigned representative, makes this location of the MV556 Lode Mining Claim, in Santa Cruz County, Arizona.

The general course of the claim is from the North to South, and said claim is within the:

<u>Quarter</u>	<u>Section</u>	<u>Township</u>	<u>Range</u>
NE	18	22S	17E
SE	18	22S	17E

Santa Cruz County, Arizona, G&SRM.


This claim is 1460 feet in length and 600 feet in width. This Notice of Location is posted on the centerline of the claim. The claim runs from the location monument on which this notice is posted 20 feet in a northerly direction to the north endline, and 1440 feet in a southerly direction to the south endline. The claim boundaries are marked by six monuments, one at each corner and one at the center of each endline. The location monument on which this notice is posted is situated within Section 18, Township 22S, Range 17E, Santa Cruz County, Arizona, G&SRM, and is approximately 55099 feet East and 39397 feet South from the NW corner of Section 9, T21S, R15E, Santa Cruz County, Arizona, G&SRM. Any overlaps onto pre-existing claims, private or State Land are acknowledged as pre-existing rights and that portion of said overlap is acknowledged as invalid.

The undersigned claims the ground as depicted on the map that is attached to a copy of this Notice of Location filed in the office of the Recorder, Santa Cruz County, Arizona.

The claim has been monumented in accordance with State and Federal law. Corner, end centers and location monuments are posts, 1-1/2" x 1-1/2" x 5' projecting at least 4' above the ground.

Located, dated and posted on the ground this 13th day of November, 2017.

KENNECOTT EXPLORATION COMPANY



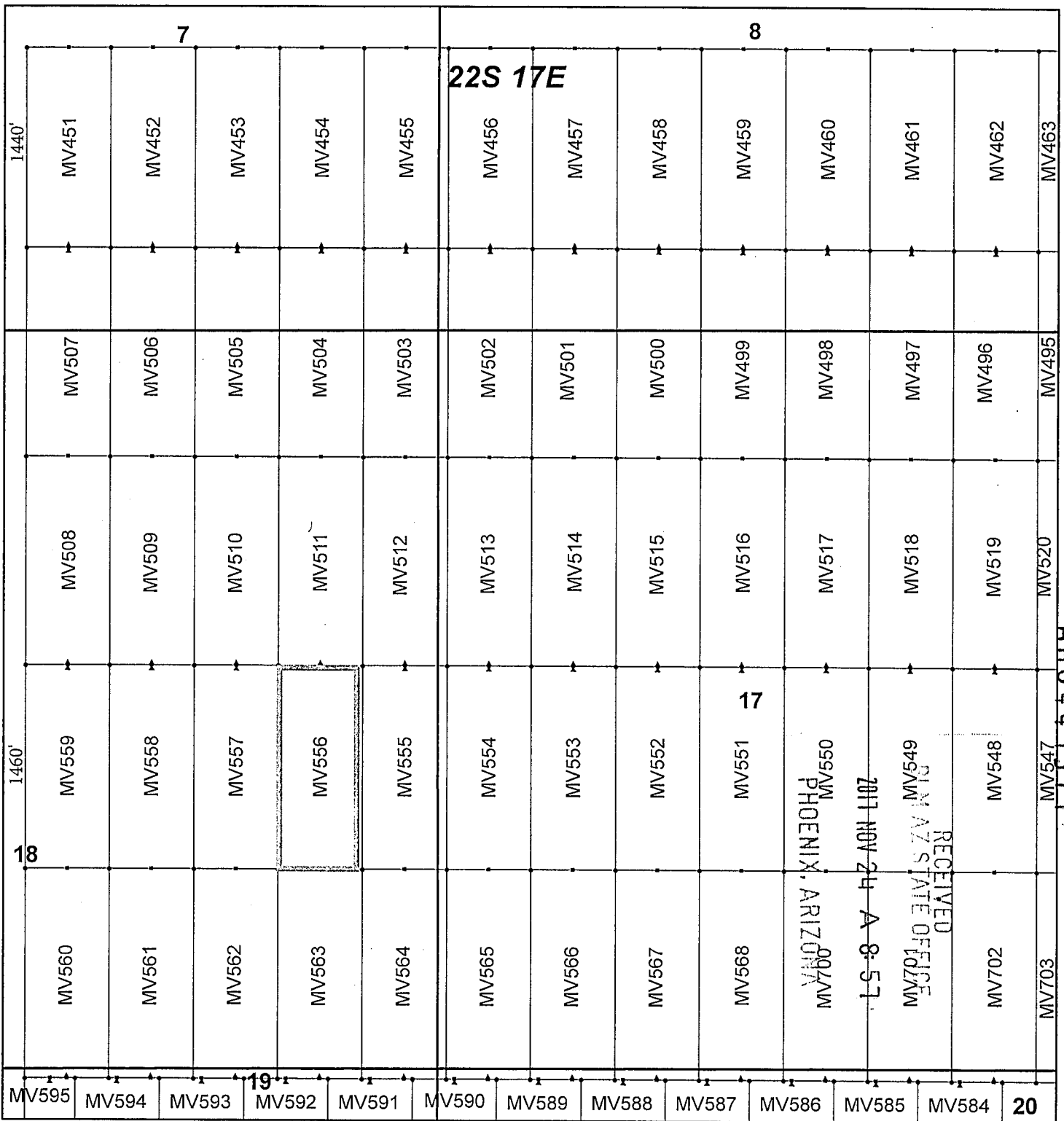
By: Erik Best, Operating Officer

PHOENIX, ARIZONA

2011 NOV 24 A 8:51

RECEIVED
SANTA CRUZ STATE OFFICE

AMC447311



Meadow Valley Claim Block, Arizona Map 1

Meadow Valley - MV Lode Mining Claims T22S, R17E G&SRM
 Santa Cruz County, Arizona
 Located September 14 - November 14, 2017

Monuments are 1-1/2" by 1-1/2" by 5' Wood Posts projecting at least four feet above the ground. Location Monuments are set 20' inside the Endline along the center of each claim, and are 1500' long X 600' wide unless otherwise depicted and as detailed in the attached Certificate of Location.

TIE POINT: The location monument of each claim is tied to the Northwest corner of Section 9, Township 21S, Range 15E, G&SRM, Santa Cruz County, Arizona, its distance as shown on the attached Certificate of Location. Bearings and distance are grid north.


Any overlap onto pre-existing claims, or Private Land, is acknowledged as non-locatable, and any overlapping portion is acknowledged as invalid.



Legend

- End Centers
- ▲ Location Monuments
- Corners
- Claim Boundary
- Section
- Township

1 in = 1,000 feet



Claims Filed By-
 Kennecott Exploration Company
 4700 Daybreak Parkway
 South Jordan, UT 84009

When recorded return to:
Kennecott Exploration Company – Land Dept.
4700 Daybreak Parkway
South Jordan, UT 84009

ARIZONA NOTICE OF LOCATION
(LODE CLAIM)

NOTICE IS HEREBY GIVEN THAT KENNECOTT EXPLORATION COMPANY, whose mailing address is 4700 Daybreak Parkway, South Jordan, Utah 84009 by its undersigned representative, makes this location of the MV557 Lode Mining Claim, in Santa Cruz County, Arizona.

The general course of the claim is from the North to South, and said claim is within the:

<u>Quarter</u>	<u>Section</u>	<u>Township</u>	<u>Range</u>
NE	18	22S	17E
SE	18	22S	17E

Santa Cruz County, Arizona, G&SRM.

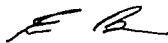
This claim is 1460 feet in length and 600 feet in width. This Notice of Location is posted on the centerline of the claim. The claim runs from the location monument on which this notice is posted 20 feet in a northerly direction to the north endline, and 1440 feet in a southerly direction to the south endline. The claim boundaries are marked by six monuments, one at each corner and one at the center of each endline. The location monument on which this notice is posted is situated within Section 18, Township 22S, Range 17E, Santa Cruz County, Arizona, G&SRM, and is approximately 54499 feet East and 39397 feet South from the NW corner of Section 9, T21S, R15E, Santa Cruz County, Arizona, G&SRM. Any overlaps onto pre-existing claims, private or State Land are acknowledged as pre-existing rights and that portion of said overlap is acknowledged as invalid.

The undersigned claims the ground as depicted on the map that is attached to a copy of this Notice of Location filed in the office of the Recorder, Santa Cruz County, Arizona.

The claim has been monumented in accordance with State and Federal law. Corner, end centers and location monuments are posts, 1-1/2" x 1-1/2" x 5' projecting at least 4' above the ground.

Located, dated and posted on the ground this 13th day of November, 2017.

KENNECOTT EXPLORATION COMPANY



By: Erik Best, Operating Officer

RECEIVED
SANTA CRUZ STATE OFFICE
2017 NOV 24 A 8:51
PHOENIX, ARIZONA

AMC447312

When recorded return to:
Kennecott Exploration Company – Land Dept.
4700 Daybreak Parkway
South Jordan, UT 84009

ARIZONA NOTICE OF LOCATION
(LODE CLAIM)

NOTICE IS HEREBY GIVEN THAT KENNECOTT EXPLORATION COMPANY, whose mailing address is 4700 Daybreak Parkway, South Jordan, Utah 84009 by its undersigned representative, makes this location of the MV558 Lode Mining Claim, in Santa Cruz County, Arizona.

The general course of the claim is from the North to South, and said claim is within the:

<u>Quarter</u>	<u>Section</u>	<u>Township</u>	<u>Range</u>
NE	18	22S	17E
SE	18	22S	17E

Santa Cruz County, Arizona, G&SRM.


This claim is 1460 feet in length and 600 feet in width. This Notice of Location is posted on the centerline of the claim. The claim runs from the location monument on which this notice is posted 20 feet in a northerly direction to the north endline, and 1440 feet in a southerly direction to the south endline. The claim boundaries are marked by six monuments, one at each corner and one at the center of each endline. The location monument on which this notice is posted is situated within Section 18, Township 22S, Range 17E, Santa Cruz County, Arizona, G&SRM, and is approximately 53899 feet East and 39397 feet South from the NW corner of Section 9, T21S, R15E, Santa Cruz County, Arizona, G&SRM. Any overlaps onto pre-existing claims, private or State Land are acknowledged as pre-existing rights and that portion of said overlap is acknowledged as invalid.

The undersigned claims the ground as depicted on the map that is attached to a copy of this Notice of Location filed in the office of the Recorder, Santa Cruz County, Arizona.

The claim has been monumented in accordance with State and Federal law. Corner, end centers and location monuments are posts, 1-1/2" x 1-1/2" x 5' projecting at least 4' above the ground.

Located, dated and posted on the ground this 13th day of November, 2017.

KENNECOTT EXPLORATION COMPANY



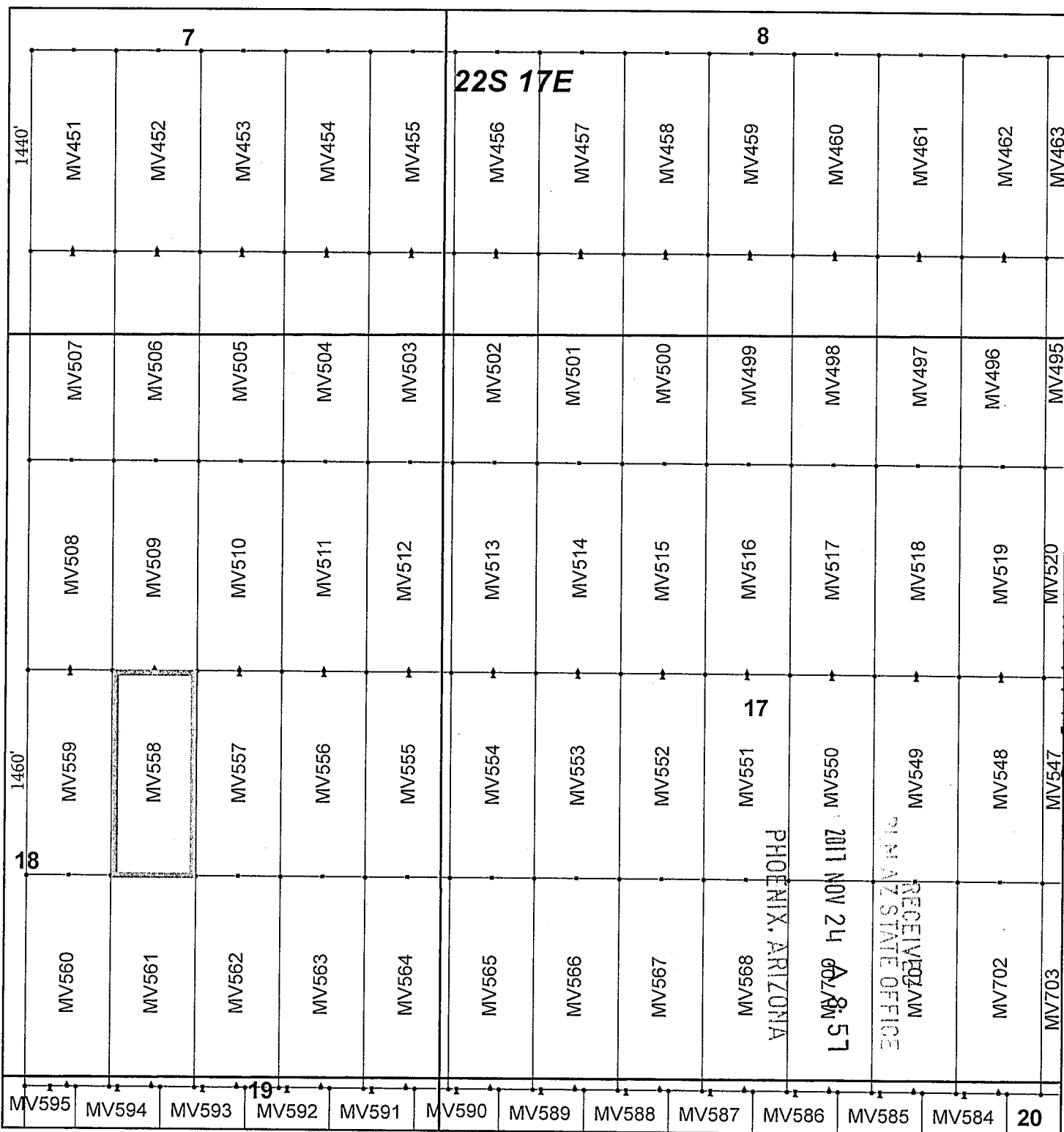
By: Erik Best, Operating Officer

PHOENIX, ARIZONA

2017 NOV 24 A 8:57

RECEIVED
M AZ STATE OFFICE

AMC447313



Meadow Valley Claim Block, Arizona Map 1

Meadow Valley - MV Lode Mining Claims T22S, R17E G&SRM
 Santa Cruz County, Arizona
 Located September 14 - November 14, 2017

Monuments are 1-1/2" by 1-1/2" by 5' Wood Posts projecting at least four feet above the ground. Location Monuments are set 20' inside the Endline along the center of each claim, and are 1500' long X 600' wide unless otherwise depicted and as detailed in the attached Certificate of Location.

TIE POINT: The location monument of each claim is tied to the Northwest corner of Section 9, Township 21S, Range 15E, G&SRM, Santa Cruz County, Arizona, its distance as shown on the attached Certificate of Location. Bearings and distance are grid north.


Any overlap onto pre-existing claims, or Private Land, is acknowledged as non-locatable, and any overlapping portion is acknowledged as invalid.



Legend

- End Centers
- ▲ Location Monuments
- Corners
- Claim Boundary
- Section
- Township

1 in = 1,000 feet



Claims Filed By-
 Kennecott Exploration Company
 4700 Daybreak Parkway
 South Jordan, UT 84009

When recorded return to:
Kennecott Exploration Company – Land Dept.
4700 Daybreak Parkway
South Jordan, UT 84009

ARIZONA NOTICE OF LOCATION
(LODE CLAIM)

NOTICE IS HEREBY GIVEN THAT KENNECOTT EXPLORATION COMPANY, whose mailing address is 4700 Daybreak Parkway, South Jordan, Utah 84009 by its undersigned representative, makes this location of the MV559 Lode Mining Claim, in Santa Cruz County, Arizona.

The general course of the claim is from the North to South, and said claim is within the:

<u>Quarter</u>	<u>Section</u>	<u>Township</u>	<u>Range</u>
SW	18	22S	17E
NE	18	22S	17E
NW	18	22S	17E
SE	18	22S	17E

Santa Cruz County, Arizona, G&SRM.


This claim is 1460 feet in length and 600 feet in width. This Notice of Location is posted on the centerline of the claim. The claim runs from the location monument on which this notice is posted 20 feet in a northerly direction to the north endline, and 1440 feet in a southerly direction to the south endline. The claim boundaries are marked by six monuments, one at each corner and one at the center of each endline. The location monument on which this notice is posted is situated within Section 18, Township 22S, Range 17E, Santa Cruz County, Arizona, G&SRM, and is approximately 53299 feet East and 39397 feet South from the NW corner of Section 9, T21S, R15E, Santa Cruz County, Arizona, G&SRM. Any overlaps onto pre-existing claims, private or State Land are acknowledged as pre-existing rights and that portion of said overlap is acknowledged as invalid.

The undersigned claims the ground as depicted on the map that is attached to a copy of this Notice of Location filed in the office of the Recorder, Santa Cruz County, Arizona.

The claim has been monumented in accordance with State and Federal law. Corner, end centers and location monuments are posts, 1-1/2" x 1-1/2" x 5' projecting at least 4' above the ground.

Located, dated and posted on the ground this 13th day of November, 2017.

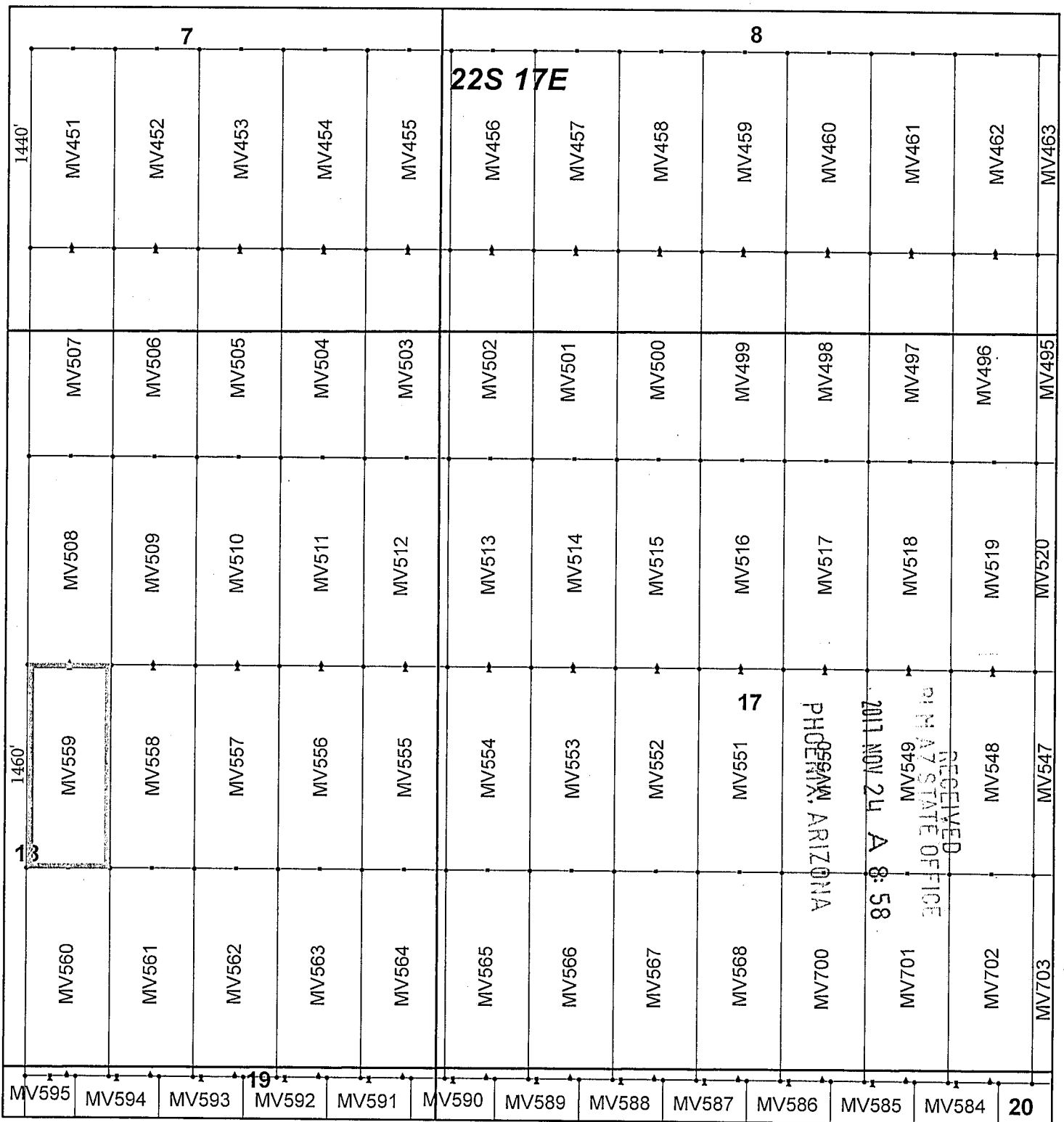
KENNECOTT EXPLORATION COMPANY



By: Erik Best, Operating Officer

RECEIVED
SANTA CRUZ STATE OFFICE
2017 NOV 24 A 8:58
PHOENIX, ARIZONA

AMC447314



Meadow Valley Claim Block, Arizona Map 1

Meadow Valley - MV Lode Mining Claims T22S, R17E G&SRM
 Santa Cruz County, Arizona
 Located September 14 - November 14, 2017

Monuments are 1-1/2" by 1-1/2" by 5' Wood Posts projecting at least four feet above the ground. Location Monuments are set 20' inside the Endline along the center of each claim, and are 1500' long X 600' wide unless otherwise depicted and as detailed in the attached Certificate of Location.

TIE POINT: The location monument of each claim is tied to the Northwest corner of Section 9, Township 21S, Range 15E, G&SRM, Santa Cruz County, Arizona, its distance as shown on the attached Certificate of Location. Bearings and distance are grid north.


Any overlap onto pre-existing claims, or Private Land, is acknowledged as non-locatable, and any overlapping portion is acknowledged as invalid.



Legend

- End Centers
- ▲ Location Monuments
- Corners
- Claim Boundary
- Section
- Township

1 in = 1,000 feet



Claims Filed By-
 Kennecott Exploration Company
 4700 Daybreak Parkway
 South Jordan, UT 84009

When recorded return to:
Kennecott Exploration Company – Land Dept.
4700 Daybreak Parkway
South Jordan, UT 84009

ARIZONA NOTICE OF LOCATION
(LODE CLAIM)

NOTICE IS HEREBY GIVEN THAT KENNECOTT EXPLORATION COMPANY, whose mailing address is 4700 Daybreak Parkway, South Jordan, Utah 84009 by its undersigned representative, makes this location of the MV560 Lode Mining Claim, in Santa Cruz County, Arizona.

The general course of the claim is from the North to South, and said claim is within the:

<u>Quarter</u>	<u>Section</u>	<u>Township</u>	<u>Range</u>
NE	19	22S	17E
NW	19	22S	17E
SW	18	22S	17E
SE	18	22S	17E

Santa Cruz County, Arizona, G&SRM.


This claim is 1500 feet in length and 600 feet in width. This Notice of Location is posted on the centerline of the claim. The claim runs from the location monument on which this notice is posted 1480 feet in a northerly direction to the north endline, and 20 feet in a southerly direction to the south endline. The claim boundaries are marked by six monuments, one at each corner and one at the center of each endline. The location monument on which this notice is posted is situated within Section 19, Township 22S, Range 17E, Santa Cruz County, Arizona, G&SRM, and is approximately 53298 feet East and 42317 feet South from the NW corner of Section 9, T21S, R15E, Santa Cruz County, Arizona, G&SRM. Any overlaps onto pre-existing claims, private or State Land are acknowledged as pre-existing rights and that portion of said overlap is acknowledged as invalid.

The undersigned claims the ground as depicted on the map that is attached to a copy of this Notice of Location filed in the office of the Recorder, Santa Cruz County, Arizona.

The claim has been monumented in accordance with State and Federal law. Corner, end centers and location monuments are posts, 1-1/2" x 1-1/2" x 5' projecting at least 4' above the ground.

Located, dated and posted on the ground this 9th day of November, 2017.

KENNECOTT EXPLORATION COMPANY



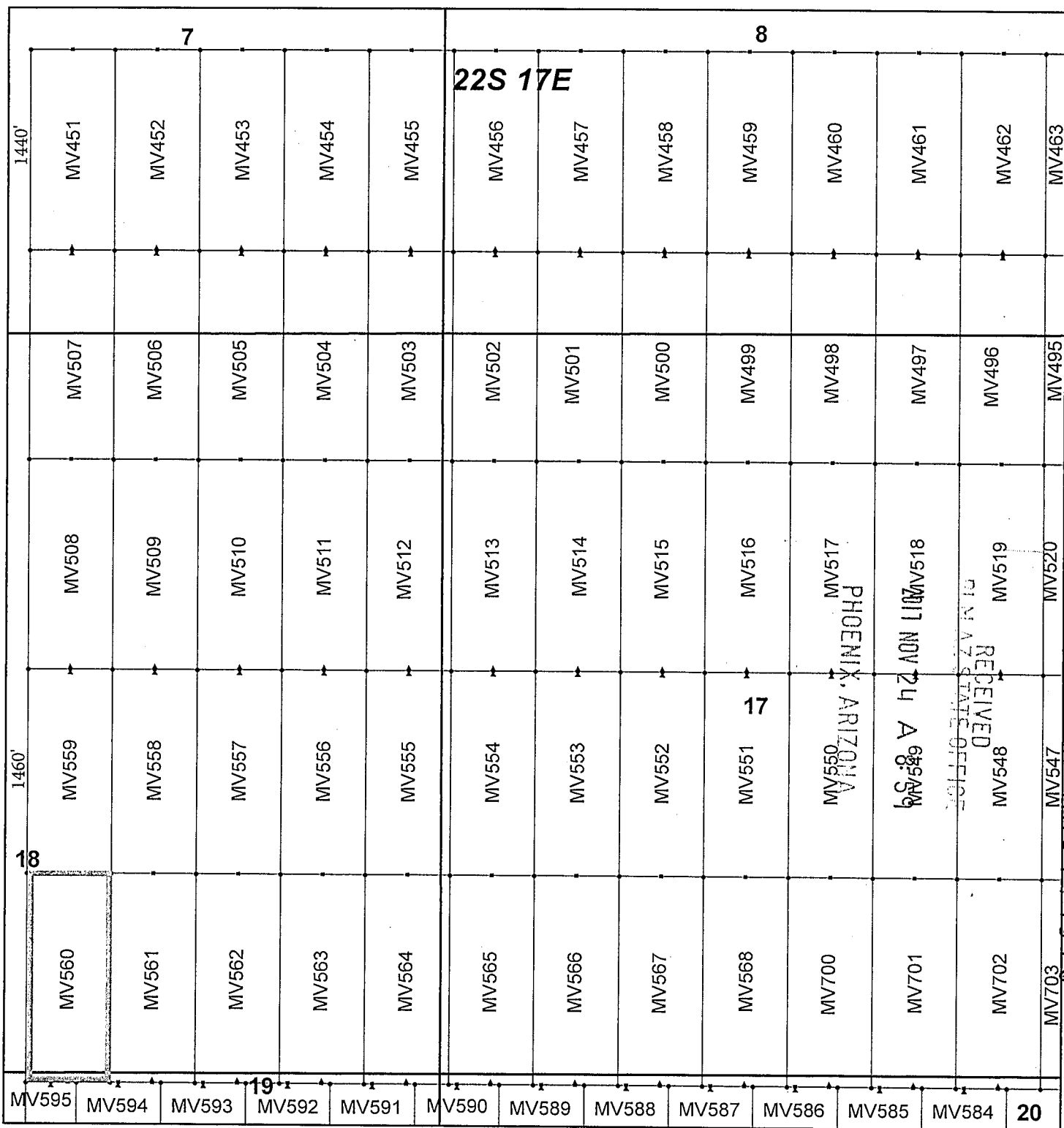
By: Erik Best, Operating Officer

PHOENIX, ARIZONA

2017 NOV 24 A 8:58

RECEIVED
2017 NOV 24 STATE OFFICE

AMC447315



Meadow Valley Claim Block, Arizona Map 1

Meadow Valley - MV Lode Mining Claims T22S, R17E G&SRM
 Santa Cruz County, Arizona
 Located September 14 - November 14, 2017

Monuments are 1-1/2" by 1-1/2" by 5' Wood Posts projecting at least four feet above the ground. Location Monuments are set 20' inside the Endline along the center of each claim, and are 1500' long X 600' wide unless otherwise depicted and as detailed in the attached Certificate of Location.

TIE POINT: The location monument of each claim is tied to the Northwest corner of Section 9, Township 21S, Range 15E, G&SRM, Santa Cruz County, Arizona, its distance as shown on the attached Certificate of Location. Bearings and distance are grid north.


Any overlap onto pre-existing claims, or Private Land, is acknowledged as non-locatable, and any overlapping portion is acknowledged as invalid.



Legend

- End Centers
- ▲ Location Monuments
- Corners
- Claim Boundary
- Section
- Township

1 in = 1,000 feet



Claims Filed By-
 Kennecott Exploration Company
 4700 Daybreak Parkway
 South Jordan, UT 84009

When recorded return to:
Kennecott Exploration Company – Land Dept.
4700 Daybreak Parkway
South Jordan, UT 84009

ARIZONA NOTICE OF LOCATION
(LODE CLAIM)

NOTICE IS HEREBY GIVEN THAT KENNECOTT EXPLORATION COMPANY, whose mailing address is 4700 Daybreak Parkway, South Jordan, Utah 84009 by its undersigned representative, makes this location of the MV561 Lode Mining Claim, in Santa Cruz County, Arizona.

The general course of the claim is from the North to South, and said claim is within the:

<u>Quarter</u>	<u>Section</u>	<u>Township</u>	<u>Range</u>
NE	19	22S	17E
SE	18	22S	17E

Santa Cruz County, Arizona, G&SRM.


This claim is 1500 feet in length and 600 feet in width. This Notice of Location is posted on the centerline of the claim. The claim runs from the location monument on which this notice is posted 1480 feet in a northerly direction to the north endline, and 20 feet in a southerly direction to the south endline. The claim boundaries are marked by six monuments, one at each corner and one at the center of each endline. The location monument on which this notice is posted is situated within Section 19, Township 22S, Range 17E, Santa Cruz County, Arizona, G&SRM, and is approximately 53898 feet East and 42317 feet South from the NW corner of Section 9, T21S, R15E, Santa Cruz County, Arizona, G&SRM. Any overlaps onto pre-existing claims, private or State Land are acknowledged as pre-existing rights and that portion of said overlap is acknowledged as invalid.

The undersigned claims the ground as depicted on the map that is attached to a copy of this Notice of Location filed in the office of the Recorder, Santa Cruz County, Arizona.

The claim has been monumented in accordance with State and Federal law. Corner, end centers and location monuments are posts, 1-1/2" x 1-1/2" x 5' projecting at least 4' above the ground.

Located, dated and posted on the ground this 13th day of November, 2017.

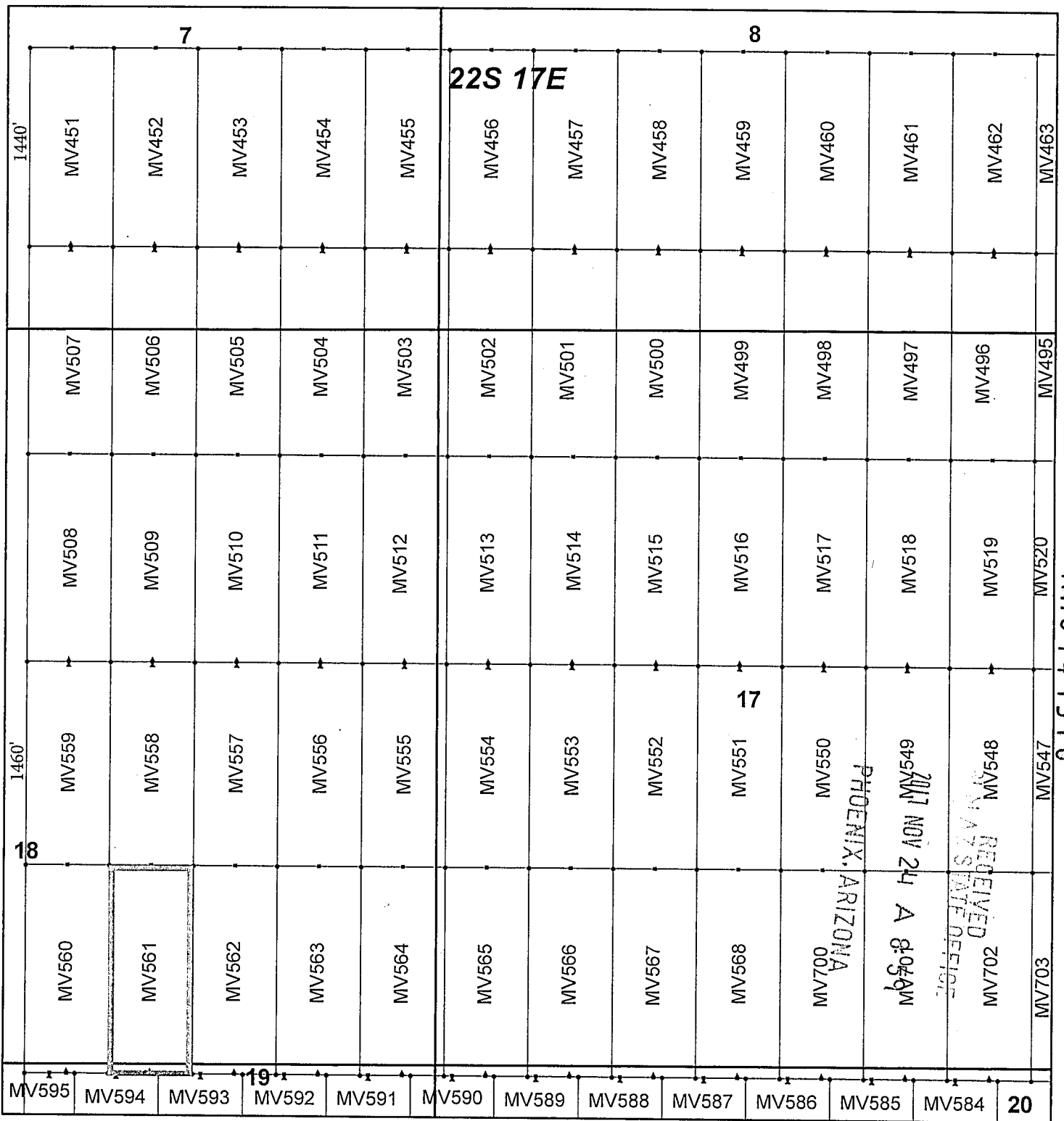
KENNECOTT EXPLORATION COMPANY



By: Erik Best, Operating Officer

RECEIVED
MIMAZ STATE OFFICE
2017 NOV 24 A 8:59
PHOENIX, ARIZONA

AMC447316



Meadow Valley Claim Block, Arizona Map 1

Meadow Valley - MV Lode Mining Claims T22S, R17E G&SRM
 Santa Cruz County, Arizona
 Located September 14 - November 14, 2017

Monuments are 1-1/2" by 1-1/2" by 5' Wood Posts projecting at least four feet above the ground. Location Monuments are set 20' inside the Endline along the center of each claim, and are 1500' long X 600' wide unless otherwise depicted and as detailed in the attached Certificate of Location.

TIE POINT: The location monument of each claim is tied to the Northwest corner of Section 9, Township 21S, Range 15E, G&SRM, Santa Cruz County, Arizona, its distance as shown on the attached Certificate of Location. Bearings and distance are grid north.


Any overlap onto pre-existing claims, or Private Land, is acknowledged as non-locatable, and any overlapping portion is acknowledged as invalid.



Legend

- End Centers
- ▲ Location Monuments
- Corners
- Claim Boundary
- Section
- Township

1 in = 1,000 feet



Claims Filed By-
 Kennecott Exploration Company
 4700 Daybreak Parkway
 South Jordan, UT 84009

When recorded return to:
Kennecott Exploration Company – Land Dept.
4700 Daybreak Parkway
South Jordan, UT 84009

ARIZONA NOTICE OF LOCATION
(LODE CLAIM)

NOTICE IS HEREBY GIVEN THAT KENNECOTT EXPLORATION COMPANY, whose mailing address is 4700 Daybreak Parkway, South Jordan, Utah 84009 by its undersigned representative, makes this location of the MV562 Lode Mining Claim, in Santa Cruz County, Arizona.

The general course of the claim is from the North to South, and said claim is within the:

<u>Quarter</u>	<u>Section</u>	<u>Township</u>	<u>Range</u>
NE	19	22S	17E
SE	18	22S	17E

Santa Cruz County, Arizona, G&SRM.


This claim is 1500 feet in length and 600 feet in width. This Notice of Location is posted on the centerline of the claim. The claim runs from the location monument on which this notice is posted 1480 feet in a northerly direction to the north endline, and 20 feet in a southerly direction to the south endline. The claim boundaries are marked by six monuments, one at each corner and one at the center of each endline. The location monument on which this notice is posted is situated within Section 19, Township 22S, Range 17E, Santa Cruz County, Arizona, G&SRM, and is approximately 54498 feet East and 42317 feet South from the NW corner of Section 9, T21S, R15E, Santa Cruz County, Arizona, G&SRM. Any overlaps onto pre-existing claims, private or State Land are acknowledged as pre-existing rights and that portion of said overlap is acknowledged as invalid.

The undersigned claims the ground as depicted on the map that is attached to a copy of this Notice of Location filed in the office of the Recorder, Santa Cruz County, Arizona.

The claim has been monumented in accordance with State and Federal law. Corner, end centers and location monuments are posts, 1-1/2" x 1-1/2" x 5' projecting at least 4' above the ground.

Located, dated and posted on the ground this 13th day of November, 2017.

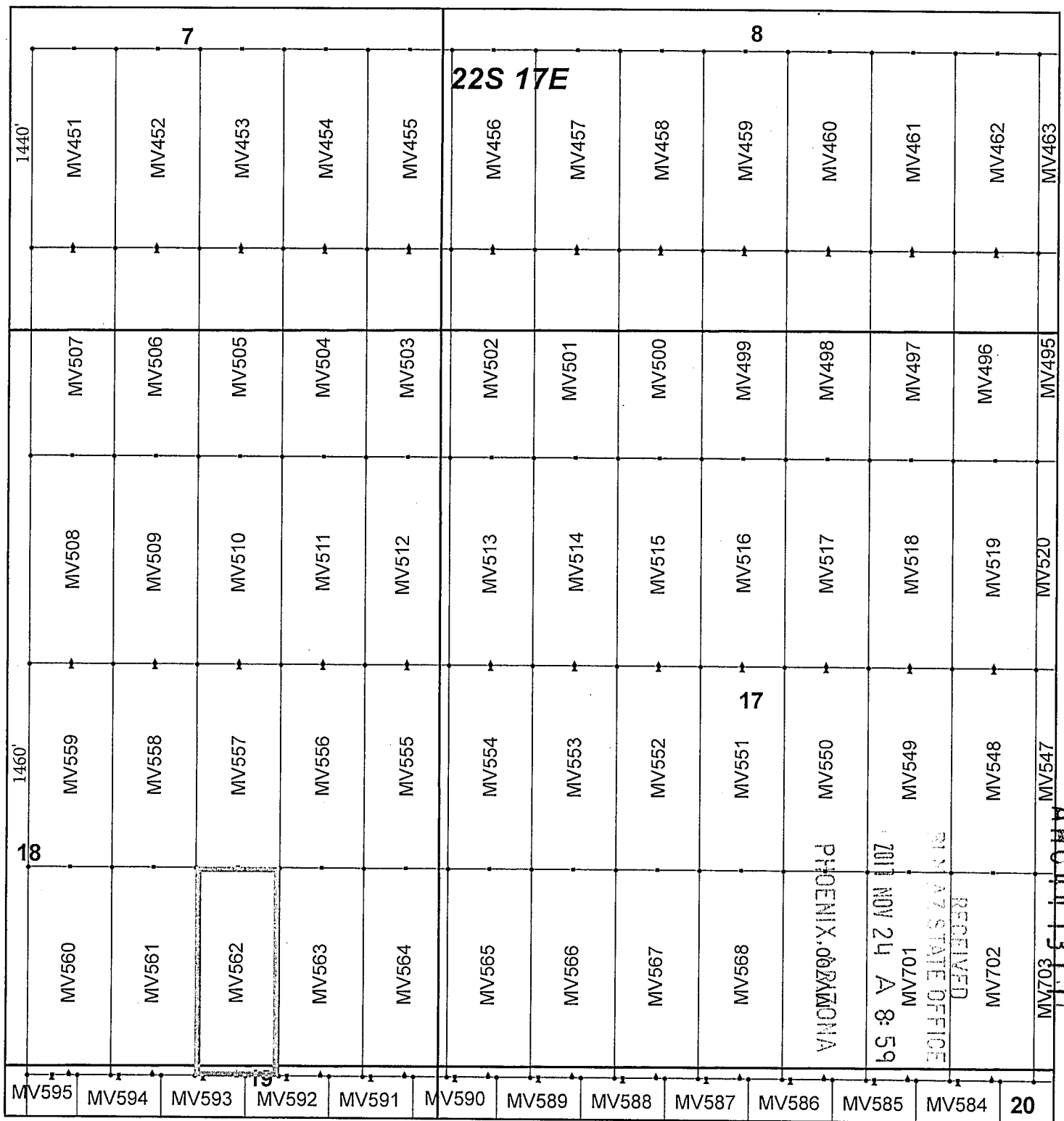
KENNECOTT EXPLORATION COMPANY



By: Erik Best, Operating Officer

RECEIVED
MAY STATE OFFICE
2017 NOV 24 A 8:59
PHOENIX, ARIZONA

AMC447317



Meadow Valley Claim Block, Arizona Map 1

Meadow Valley - MV Lode Mining Claims T22S, R17E G&SRM
 Santa Cruz County, Arizona
 Located September 14 - November 14, 2017

Monuments are 1-1/2" by 1-1/2" by 5' Wood Posts projecting at least four feet above the ground. Location Monuments are set 20' inside the Endline along the center of each claim, and are 1500' long X 600' wide unless otherwise depicted and as detailed in the attached Certificate of Location.

TIE POINT: The location monument of each claim is tied to the Northwest corner of Section 9, Township 21S, Range 15E, G&SRM, Santa Cruz County, Arizona, its distance as shown on the attached Certificate of Location. Bearings and distance are grid north.


Any overlap onto pre-existing claims, or Private Land, is acknowledged as non-locatable, and any overlapping portion is acknowledged as invalid.



Legend

- End Centers
- ▲ Location Monuments
- Corners
- Claim Boundary
- Section
- Township

1 in = 1,000 feet



Claims Filed By-
 Kennecott Exploration Company
 4700 Daybreak Parkway
 South Jordan, UT 84009

When recorded return to:
Kennecott Exploration Company – Land Dept.
4700 Daybreak Parkway
South Jordan, UT 84009

ARIZONA NOTICE OF LOCATION
(LODE CLAIM)

NOTICE IS HEREBY GIVEN THAT KENNECOTT EXPLORATION COMPANY, whose mailing address is 4700 Daybreak Parkway, South Jordan, Utah 84009 by its undersigned representative, makes this location of the MV563 Lode Mining Claim, in Santa Cruz County, Arizona.

The general course of the claim is from the North to South, and said claim is within the:

<u>Quarter</u>	<u>Section</u>	<u>Township</u>	<u>Range</u>
NE	19	22S	17E
SE	18	22S	17E

Santa Cruz County, Arizona, G&SRM.

This claim is 1500 feet in length and 600 feet in width. This Notice of Location is posted on the centerline of the claim. The claim runs from the location monument on which this notice is posted 1480 feet in a northerly direction to the north endline, and 20 feet in a southerly direction to the south endline. The claim boundaries are marked by six monuments, one at each corner and one at the center of each endline. The location monument on which this notice is posted is situated within Section 19, Township 22S, Range 17E, Santa Cruz County, Arizona, G&SRM, and is approximately 55098 feet East and 42317 feet South from the NW corner of Section 9, T21S, R15E, Santa Cruz County, Arizona, G&SRM. Any overlaps onto pre-existing claims, private or State Land are acknowledged as pre-existing rights and that portion of said overlap is acknowledged as invalid.

The undersigned claims the ground as depicted on the map that is attached to a copy of this Notice of Location filed in the office of the Recorder, Santa Cruz County, Arizona.

The claim has been monumented in accordance with State and Federal law. Corner, end centers and location monuments are posts, 1-1/2" x 1-1/2" x 5' projecting at least 4' above the ground.

Located, dated and posted on the ground this 13th day of November, 2017.

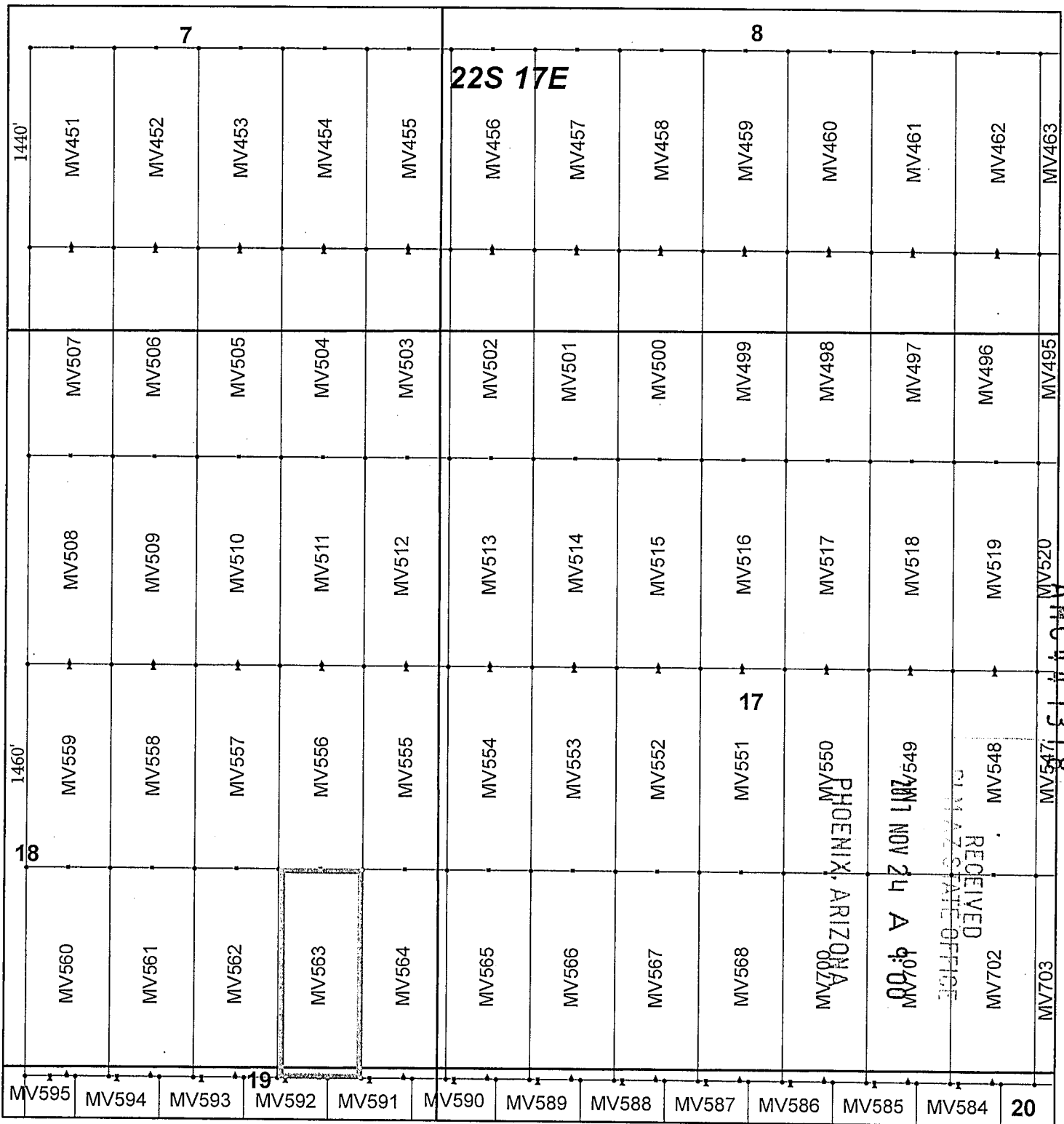
KENNECOTT EXPLORATION COMPANY



By: Erik Best, Operating Officer

RECEIVED
IN M AZ STATE OFFICE
2017 NOV 24 A 9: 00
PHOENIX, ARIZONA

AMC447318



Meadow Valley Claim Block, Arizona Map 1

Meadow Valley - MV Lode Mining Claims T22S, R17E G&SRM
 Santa Cruz County, Arizona
 Located September 14 - November 14, 2017

Monuments are 1-1/2" by 1-1/2" by 5' Wood Posts projecting at least four feet above the ground. Location Monuments are set 20' inside the Endline along the center of each claim, and are 1500' long X 600' wide unless otherwise depicted and as detailed in the attached Certificate of Location.

TIE POINT: The location monument of each claim is tied to the Northwest corner of Section 9, Township 21S, Range 15E, G&SRM, Santa Cruz County, Arizona, its distance as shown on the attached Certificate of Location. Bearings and distance are grid north.


Any overlap onto pre-existing claims, or Private Land, is acknowledged as non-locatable, and any overlapping portion is acknowledged as invalid.



Legend

- End Centers
- ▲ Location Monuments
- Corners
- Claim Boundary
- Section
- Township

1 in = 1,000 feet



Claims Filed By-
 Kennecott Exploration Company
 4700 Daybreak Parkway
 South Jordan, UT 84009

When recorded return to:
Kennecott Exploration Company – Land Dept.
4700 Daybreak Parkway
South Jordan, UT 84009

ARIZONA NOTICE OF LOCATION
(LODE CLAIM)

NOTICE IS HEREBY GIVEN THAT KENNECOTT EXPLORATION COMPANY, whose mailing address is 4700 Daybreak Parkway, South Jordan, Utah 84009 by its undersigned representative, makes this location of the MV564 Lode Mining Claim, in Santa Cruz County, Arizona.

The general course of the claim is from the North to South, and said claim is within the:

<u>Quarter</u>	<u>Section</u>	<u>Township</u>	<u>Range</u>
NW	20	22S	17E
NE	19	22S	17E
SW	17	22S	17E
SE	18	22S	17E

Santa Cruz County, Arizona, G&SRM.


This claim is 1500 feet in length and 600 feet in width. This Notice of Location is posted on the centerline of the claim. The claim runs from the location monument on which this notice is posted 1480 feet in a northerly direction to the north endline, and 20 feet in a southerly direction to the south endline. The claim boundaries are marked by six monuments, one at each corner and one at the center of each endline. The location monument on which this notice is posted is situated within Section 19, Township 22S, Range 17E, Santa Cruz County, Arizona, G&SRM, and is approximately 55698 feet East and 42317 feet South from the NW corner of Section 9, T21S, R15E, Santa Cruz County, Arizona, G&SRM. Any overlaps onto pre-existing claims, private or State Land are acknowledged as pre-existing rights and that portion of said overlap is acknowledged as invalid.

The undersigned claims the ground as depicted on the map that is attached to a copy of this Notice of Location filed in the office of the Recorder, Santa Cruz County, Arizona.

The claim has been monumented in accordance with State and Federal law. Corner, end centers and location monuments are posts, 1-1/2" x 1-1/2" x 5' projecting at least 4' above the ground.

Located, dated and posted on the ground this 13th day of November, 2017.

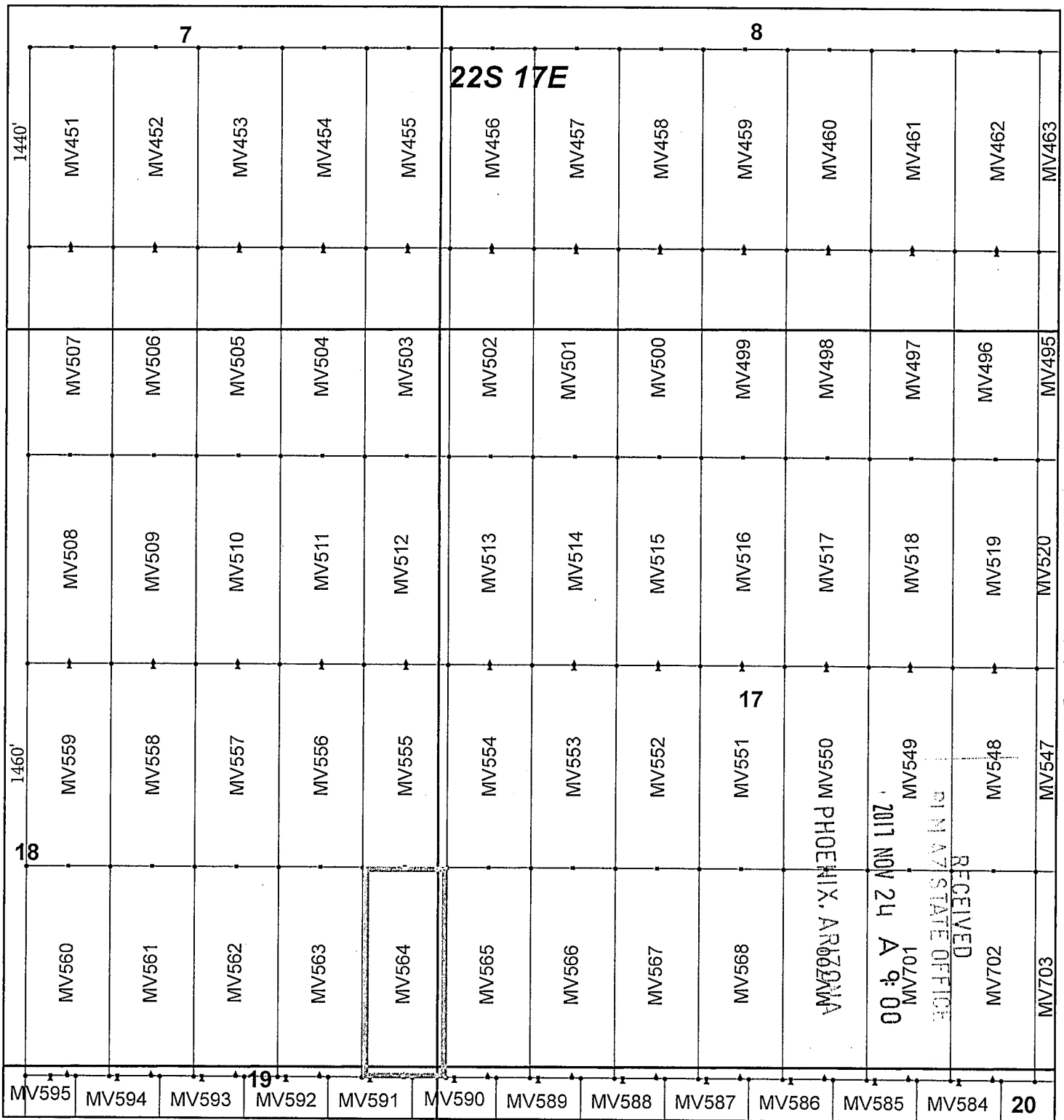
KENNECOTT EXPLORATION COMPANY



By: Erik Best, Operating Officer

RECEIVED
PHOENIX, ARIZONA
2017 NOV 24 A 9:00
STATE OFFICE

AMC447319



Meadow Valley Claim Block, Arizona Map 1

Meadow Valley - MV Lode Mining Claims T22S, R17E G&SRM
 Santa Cruz County, Arizona
 Located September 14 - November 14, 2017

Monuments are 1-1/2" by 1-1/2" by 5' Wood Posts projecting at least four feet above the ground. Location Monuments are set 20' inside the Endline along the center of each claim, and are 1500' long X 600' wide unless otherwise depicted and as detailed in the attached Certificate of Location.

TIE POINT: The location monument of each claim is tied to the Northwest corner of Section 9, Township 21S, Range 15E, G&SRM, Santa Cruz County, Arizona, its distance as shown on the attached Certificate of Location. Bearings and distance are grid north.


Any overlap onto pre-existing claims, or Private Land, is acknowledged as non-locatable, and any overlapping portion is acknowledged as invalid.



Legend

- End Centers
- ▲ Location Monuments
- Corners
- Claim Boundary
- Section
- Township

1 in = 1,000 feet



Claims Filed By-
 Kennecott Exploration Company
 4700 Daybreak Parkway
 South Jordan, UT 84009

When recorded return to:
Kennecott Exploration Company – Land Dept.
4700 Daybreak Parkway
South Jordan, UT 84009

ARIZONA NOTICE OF LOCATION
(LODE CLAIM)

NOTICE IS HEREBY GIVEN THAT KENNECOTT EXPLORATION COMPANY, whose mailing address is 4700 Daybreak Parkway, South Jordan, Utah 84009 by its undersigned representative, makes this location of the MV565 Lode Mining Claim, in Santa Cruz County, Arizona.

The general course of the claim is from the North to South, and said claim is within the:

<u>Quarter</u>	<u>Section</u>	<u>Township</u>	<u>Range</u>
NW	20	22S	17E
SW	17	22S	17E

Santa Cruz County, Arizona, G&SRM.

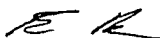
This claim is 1500 feet in length and 600 feet in width. This Notice of Location is posted on the centerline of the claim. The claim runs from the location monument on which this notice is posted 1480 feet in a northerly direction to the north endline, and 20 feet in a southerly direction to the south endline. The claim boundaries are marked by six monuments, one at each corner and one at the center of each endline. The location monument on which this notice is posted is situated within Section 20, Township 22S, Range 17E, Santa Cruz County, Arizona, G&SRM, and is approximately 56298 feet East and 42317 feet South from the NW corner of Section 9, T21S, R15E, Santa Cruz County, Arizona, G&SRM. Any overlaps onto pre-existing claims, private or State Land are acknowledged as pre-existing rights and that portion of said overlap is acknowledged as invalid.

The undersigned claims the ground as depicted on the map that is attached to a copy of this Notice of Location filed in the office of the Recorder, Santa Cruz County, Arizona.

The claim has been monumented in accordance with State and Federal law. Corner, end centers and location monuments are posts, 1-1/2" x 1-1/2" x 5' projecting at least 4' above the ground.

Located, dated and posted on the ground this 13th day of November, 2017.

KENNECOTT EXPLORATION COMPANY



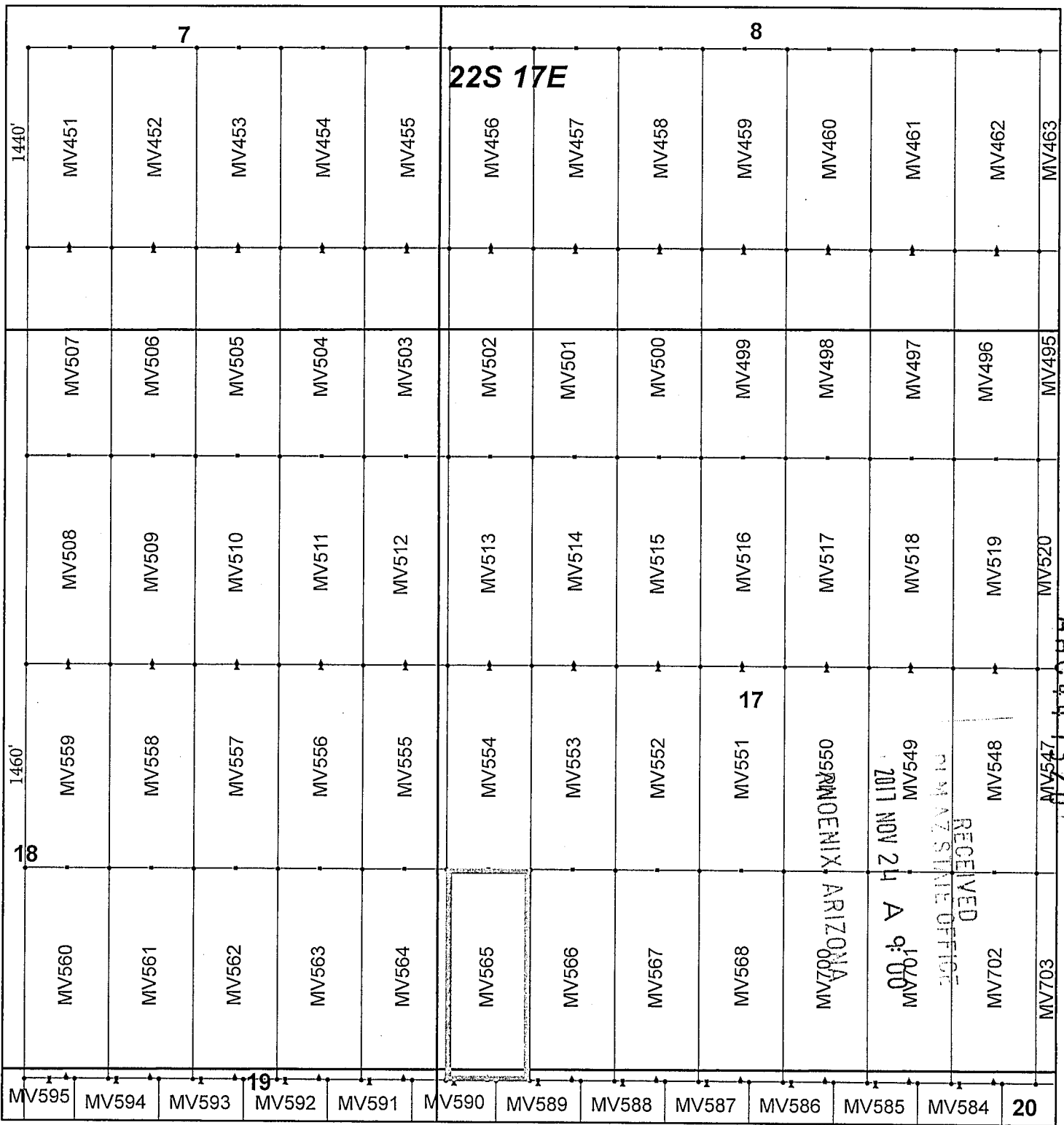
By: Erik Best, Operating Officer

PHOENIX, ARIZONA

2011 NOV 24 A 9:00

RECEIVED
MINERAL STATE OFFICE

AMC 447320



Meadow Valley Claim Block, Arizona Map 1

Meadow Valley - MV Lode Mining Claims T22S, R17E G&SRM
 Santa Cruz County, Arizona
 Located September 14 - November 14, 2017

Monuments are 1-1/2" by 1-1/2" by 5' Wood Posts projecting at least four feet above the ground. Location Monuments are set 20' inside the Endline along the center of each claim, and are 1500' long X 600' wide unless otherwise depicted and as detailed in the attached Certificate of Location.

TIE POINT: The location monument of each claim is tied to the Northwest corner of Section 9, Township 21S, Range 15E, G&SRM, Santa Cruz County, Arizona, its distance as shown on the attached Certificate of Location. Bearings and distance are grid north.

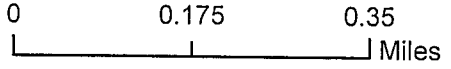
Any overlap onto pre-existing claims, or Private Land, is acknowledged as non-locatable, and any overlapping portion is acknowledged as invalid.



Legend

- End Centers
- ▲ Location Monuments
- Corners
- Claim Boundary
- Section
- Township

1 in = 1,000 feet



Claims Filed By-
 Kennecott Exploration Company
 4700 Daybreak Parkway
 South Jordan, UT 84009

When recorded return to:
Kennecott Exploration Company – Land Dept.
4700 Daybreak Parkway
South Jordan, UT 84009

ARIZONA NOTICE OF LOCATION
(LODE CLAIM)

NOTICE IS HEREBY GIVEN THAT KENNECOTT EXPLORATION COMPANY, whose mailing address is 4700 Daybreak Parkway, South Jordan, Utah 84009 by its undersigned representative, makes this location of the MV566 Lode Mining Claim, in Santa Cruz County, Arizona.

The general course of the claim is from the North to South, and said claim is within the:

<u>Quarter</u>	<u>Section</u>	<u>Township</u>	<u>Range</u>
NW	20	22S	17E
SW	17	22S	17E

Santa Cruz County, Arizona, G&SRM.


This claim is 1500 feet in length and 600 feet in width. This Notice of Location is posted on the centerline of the claim. The claim runs from the location monument on which this notice is posted 1480 feet in a northerly direction to the north endline, and 20 feet in a southerly direction to the south endline. The claim boundaries are marked by six monuments, one at each corner and one at the center of each endline. The location monument on which this notice is posted is situated within Section 20, Township 22S, Range 17E, Santa Cruz County, Arizona, G&SRM, and is approximately 56898 feet East and 42317 feet South from the NW corner of Section 9, T21S, R15E, Santa Cruz County, Arizona, G&SRM. Any overlaps onto pre-existing claims, private or State Land are acknowledged as pre-existing rights and that portion of said overlap is acknowledged as invalid.

The undersigned claims the ground as depicted on the map that is attached to a copy of this Notice of Location filed in the office of the Recorder, Santa Cruz County, Arizona.

The claim has been monumented in accordance with State and Federal law. Corner, end centers and location monuments are posts, 1-1/2" x 1-1/2" x 5' projecting at least 4' above the ground.

Located, dated and posted on the ground this 13th day of November, 2017.

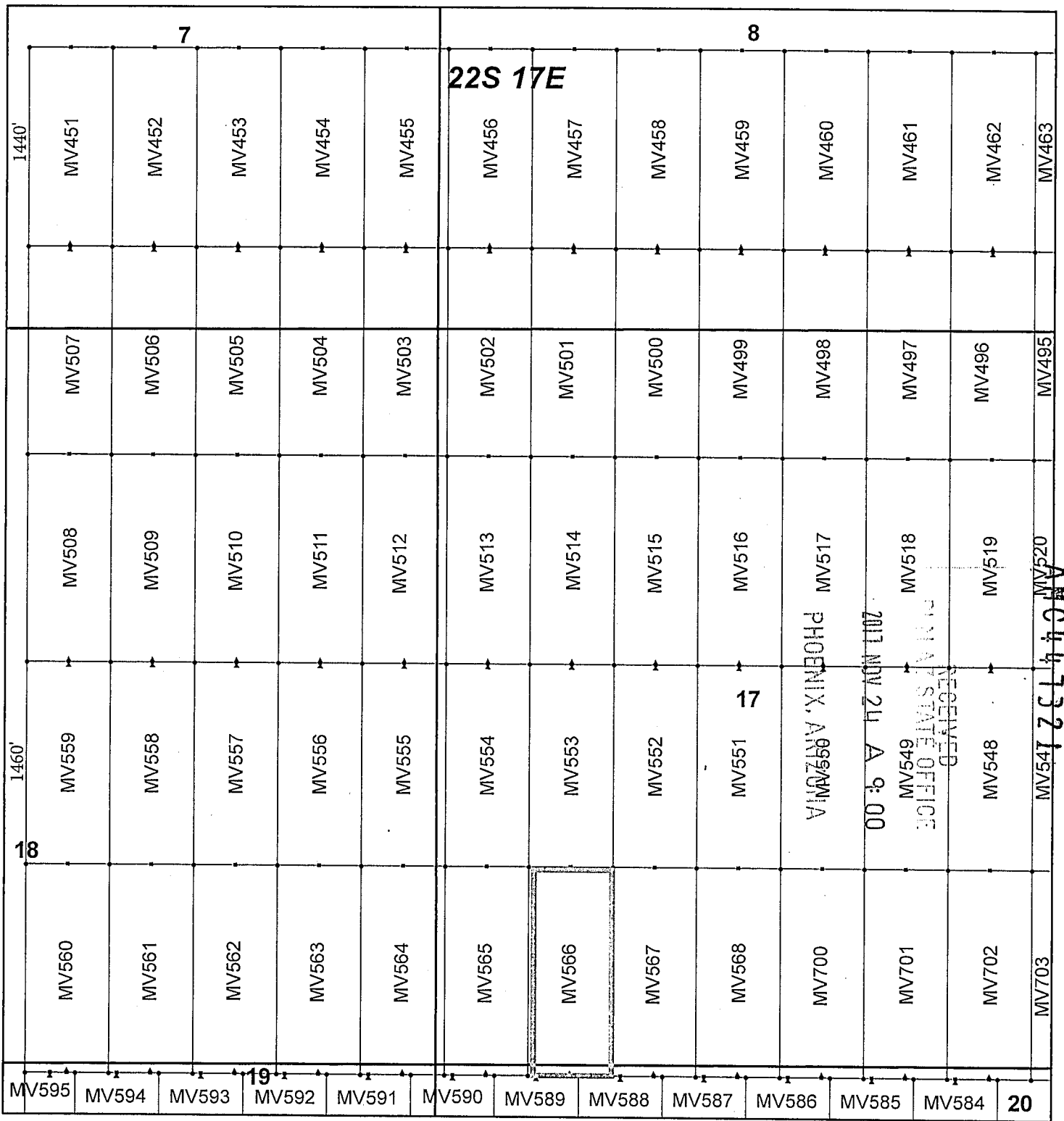
KENNECOTT EXPLORATION COMPANY



By: Erik Best, Operating Officer

RECEIVED
MAYAZ STATE OFFICE
2017 NOV 24 A 9:00
PHOENIX, ARIZONA

AMC447321



Meadow Valley Claim Block, Arizona Map 1

Meadow Valley - MV Lode Mining Claims T22S, R17E G&SRM
 Santa Cruz County, Arizona
 Located September 14 - November 14, 2017

Monuments are 1-1/2" by 1-1/2" by 5' Wood Posts projecting at least four feet above the ground. Location Monuments are set 20' inside the Endline along the center of each claim, and are 1500' long X 600' wide unless otherwise depicted and as detailed in the attached Certificate of Location.

TIE POINT: The location monument of each claim is tied to the Northwest corner of Section 9, Township 21S, Range 15E, G&SRM, Santa Cruz County, Arizona, its distance as shown on the attached Certificate of Location. Bearings and distance are grid north.


Any overlap onto pre-existing claims, or Private Land, is acknowledged as non-locatable, and any overlapping portion is acknowledged as invalid.



Legend

- End Centers
- ▲ Location Monuments
- Corners
- Claim Boundary
- Section
- Township

1 in = 1,000 feet



Claims Filed By-
 Kennecott Exploration Company
 4700 Daybreak Parkway
 South Jordan, UT 84009

When recorded return to:
Kennecott Exploration Company – Land Dept.
4700 Daybreak Parkway
South Jordan, UT 84009

ARIZONA NOTICE OF LOCATION
(LODE CLAIM)

NOTICE IS HEREBY GIVEN THAT KENNECOTT EXPLORATION COMPANY, whose mailing address is 4700 Daybreak Parkway, South Jordan, Utah 84009 by its undersigned representative, makes this location of the MV567 Lode Mining Claim, in Santa Cruz County, Arizona.

The general course of the claim is from the North to South, and said claim is within the:

<u>Quarter</u>	<u>Section</u>	<u>Township</u>	<u>Range</u>
NW	20	22S	17E
SW	17	22S	17E

Santa Cruz County, Arizona, G&SRM.

This claim is 1500 feet in length and 600 feet in width. This Notice of Location is posted on the centerline of the claim. The claim runs from the location monument on which this notice is posted 1480 feet in a northerly direction to the north endline, and 20 feet in a southerly direction to the south endline. The claim boundaries are marked by six monuments, one at each corner and one at the center of each endline. The location monument on which this notice is posted is situated within Section 20, Township 22S, Range 17E, Santa Cruz County, Arizona, G&SRM, and is approximately 57498 feet East and 42317 feet South from the NW corner of Section 9, T21S, R15E, Santa Cruz County, Arizona, G&SRM. Any overlaps onto pre-existing claims, private or State Land are acknowledged as pre-existing rights and that portion of said overlap is acknowledged as invalid.

The undersigned claims the ground as depicted on the map that is attached to a copy of this Notice of Location filed in the office of the Recorder, Santa Cruz County, Arizona.

The claim has been monumented in accordance with State and Federal law. Corner, end centers and location monuments are posts, 1-1/2" x 1-1/2" x 5' projecting at least 4' above the ground.

Located, dated and posted on the ground this 13th day of November, 2017.

KENNECOTT EXPLORATION COMPANY



By: Erik Best, Operating Officer

PHOENIX, ARIZONA

2011 NOV 24 A 9:00

RECEIVED
PHOENIX STATE OFFICE

AN0447322

When recorded return to:
Kennecott Exploration Company – Land Dept.
4700 Daybreak Parkway
South Jordan, UT 84009

ARIZONA NOTICE OF LOCATION
(LODE CLAIM)

NOTICE IS HEREBY GIVEN THAT KENNECOTT EXPLORATION COMPANY, whose mailing address is 4700 Daybreak Parkway, South Jordan, Utah 84009 by its undersigned representative, makes this location of the MV568 Lode Mining Claim, in Santa Cruz County, Arizona.

The general course of the claim is from the North to South, and said claim is within the:

<u>Quarter</u>	<u>Section</u>	<u>Township</u>	<u>Range</u>
NW	20	22S	17E
SW	17	22S	17E

Santa Cruz County, Arizona, G&SRM.


This claim is 1500 feet in length and 600 feet in width. This Notice of Location is posted on the centerline of the claim. The claim runs from the location monument on which this notice is posted 1480 feet in a northerly direction to the north endline, and 20 feet in a southerly direction to the south endline. The claim boundaries are marked by six monuments, one at each corner and one at the center of each endline. The location monument on which this notice is posted is situated within Section 20, Township 22S, Range 17E, Santa Cruz County, Arizona, G&SRM, and is approximately 58098 feet East and 42317 feet South from the NW corner of Section 9, T21S, R15E, Santa Cruz County, Arizona, G&SRM. Any overlaps onto pre-existing claims, private or State Land are acknowledged as pre-existing rights and that portion of said overlap is acknowledged as invalid.

The undersigned claims the ground as depicted on the map that is attached to a copy of this Notice of Location filed in the office of the Recorder, Santa Cruz County, Arizona.

The claim has been monumented in accordance with State and Federal law. Corner, end centers and location monuments are posts, 1-1/2" x 1-1/2" x 5' projecting at least 4' above the ground.

Located, dated and posted on the ground this 13th day of November, 2017.

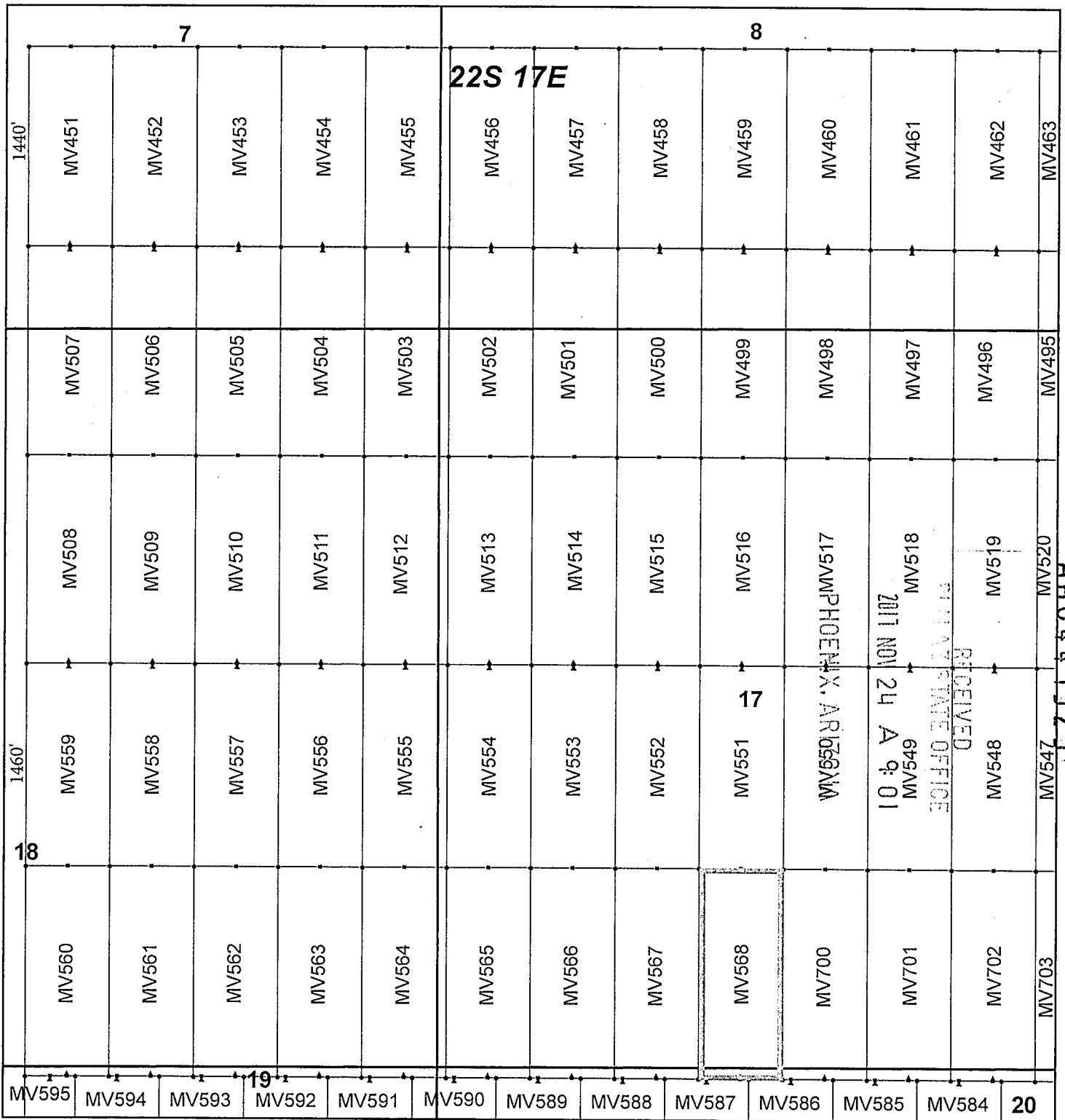
KENNECOTT EXPLORATION COMPANY



By: Erik Best, Operating Officer

RECEIVED
STATE OFFICE
2017 NOV 24 A 9:01
PHOENIX, ARIZONA

AMC 447323



Meadow Valley Claim Block, Arizona Map 1

Meadow Valley - MV Lode Mining Claims T22S, R17E G&SRM
 Santa Cruz County, Arizona
 Located September 14 - November 14, 2017

Monuments are 1-1/2" by 1-1/2" by 5' Wood Posts projecting at least four feet above the ground. Location Monuments are set 20' inside the Endline along the center of each claim, and are 1500' long X 600' wide unless otherwise depicted and as detailed in the attached Certificate of Location.

TIE POINT: The location monument of each claim is tied to the Northwest corner of Section 9, Township 21S, Range 15E, G&SRM, Santa Cruz County, Arizona, its distance as shown on the attached Certificate of Location. Bearings and distance are grid north.


Any overlap onto pre-existing claims, or Private Land, is acknowledged as non-locatable, and any overlapping portion is acknowledged as invalid.



Legend

- End Centers
- ▲ Location Monuments
- Corners
- Claim Boundary
- Section
- Township

1 in = 1,000 feet



Claims Filed By-
 Kennecott Exploration Company
 4700 Daybreak Parkway
 South Jordan, UT 84009

When recorded return to:
Kennecott Exploration Company – Land Dept.
4700 Daybreak Parkway
South Jordan, UT 84009

ARIZONA NOTICE OF LOCATION
(LODE CLAIM)

NOTICE IS HEREBY GIVEN THAT KENNECOTT EXPLORATION COMPANY, whose mailing address is 4700 Daybreak Parkway, South Jordan, Utah 84009 by its undersigned representative, makes this location of the MV575 Lode Mining Claim, in Santa Cruz County, Arizona.

The general course of the claim is from the North to South, and said claim is within the:

<u>Quarter</u>	<u>Section</u>	<u>Township</u>	<u>Range</u>
NW	21	22S	17E
SW	16	22S	17E

Santa Cruz County, Arizona, G&SRM.

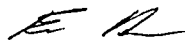
This claim is 1500 feet in length and 600 feet in width. This Notice of Location is posted on the centerline of the claim. The claim runs from the location monument on which this notice is posted 1480 feet in a northerly direction to the north endline, and 20 feet in a southerly direction to the south endline. The claim boundaries are marked by six monuments, one at each corner and one at the center of each endline. The location monument on which this notice is posted is situated within Section 21, Township 22S, Range 17E, Santa Cruz County, Arizona, G&SRM, and is approximately 62298 feet East and 42317 feet South from the NW corner of Section 9, T21S, R15E, Santa Cruz County, Arizona, G&SRM. Any overlaps onto pre-existing claims, private or State Land are acknowledged as pre-existing rights and that portion of said overlap is acknowledged as invalid.

The undersigned claims the ground as depicted on the map that is attached to a copy of this Notice of Location filed in the office of the Recorder, Santa Cruz County, Arizona.

The claim has been monumented in accordance with State and Federal law. Corner, end centers and location monuments are posts, 1-1/2" x 1-1/2" x 5' projecting at least 4' above the ground.

Located, dated and posted on the ground this 15th day of September, 2017.

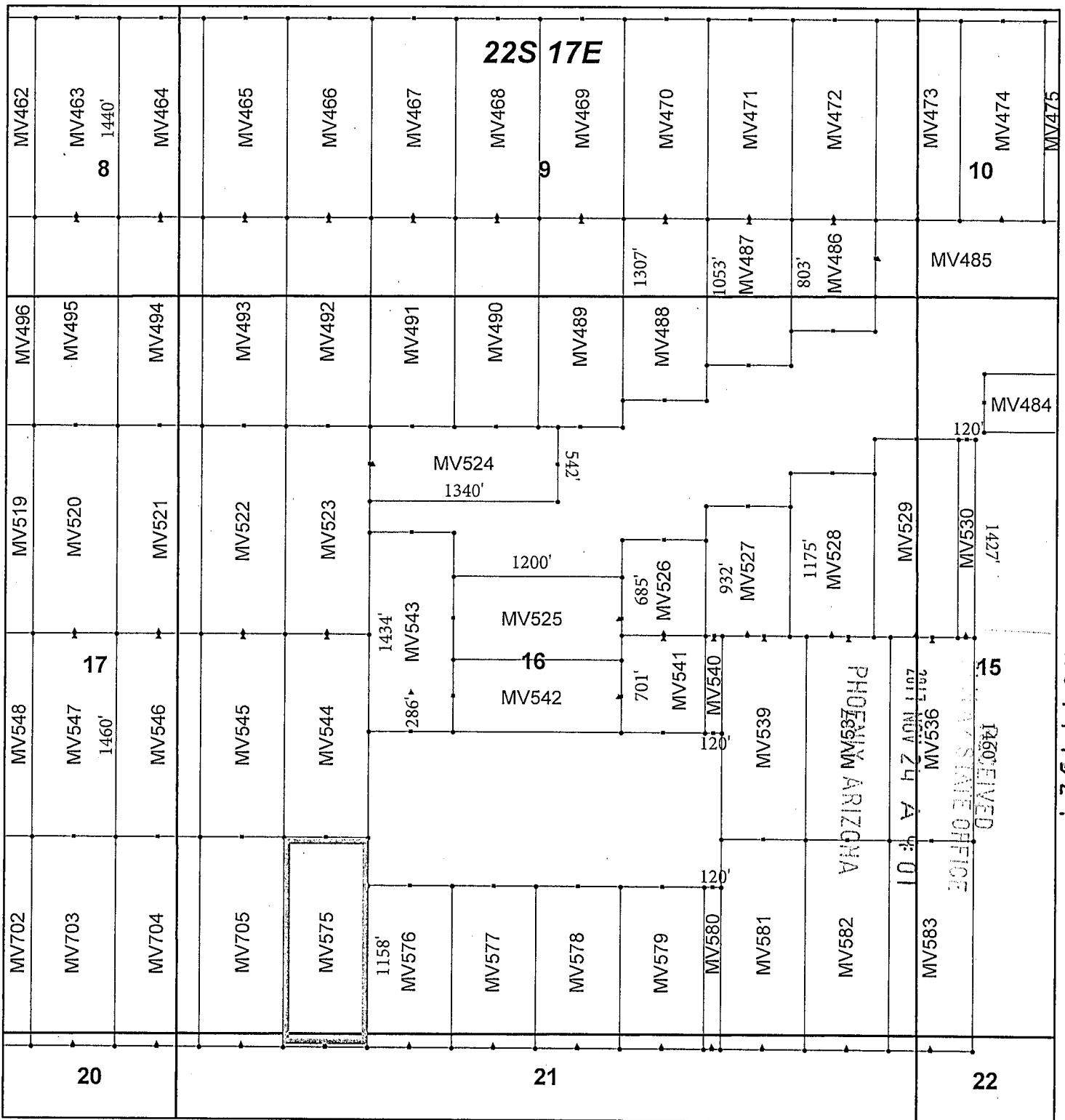
KENNECOTT EXPLORATION COMPANY



By: Erik Best, Operating Officer

RECEIVED
PHOENIX, ARIZONA
2017 NOV 24 A 9:01
ARIZONA STATE OFFICE

AMC447324



Meadow Valley Claim Block, Arizona Map 2

Meadow Valley - MV Lode Mining Claims T22S, R17E, G&SRM
 Santa Cruz County, Arizona
 Located September 14 - November 14, 2017

Monuments are 1-1/2" by 1-1/2" by 5' Wood Posts projecting at least four feet above the ground. Location Monuments are set 20' inside the Endline along the center of each claim, and are 1500' long X 600' wide unless otherwise depicted and as detailed in the attached Certificate of Location.

TIE POINT: The location monument of each claim is tied to the Northwest corner of Section 9, Township 21S, Range 15E, G&SRM, Santa Cruz County, Arizona, its distance as shown on the attached Certificate of Location. Bearings and distance are grid north.


Any overlap onto pre-existing claims, or Private Land, is acknowledged as non-locatable, and any overlapping portion is acknowledged as invalid.



Legend

- End Centers
- ▲ Location Monuments
- Corners
- Claim Boundary
- Section
- Township

1 in = 1,000 feet



Claims Filed By:
 Kennecott Exploration Company
 4700 Daybreak Parkway
 South Jordan, UT 84009

AM0441324

When recorded return to:
Kennecott Exploration Company – Land Dept.
4700 Daybreak Parkway
South Jordan, UT 84009

ARIZONA NOTICE OF LOCATION
(LODE CLAIM)

NOTICE IS HEREBY GIVEN THAT KENNECOTT EXPLORATION COMPANY, whose mailing address is 4700 Daybreak Parkway, South Jordan, Utah 84009 by its undersigned representative, makes this location of the MV576 Lode Mining Claim, in Santa Cruz County, Arizona.

The general course of the claim is from the North to South, and said claim is within the:

<u>Quarter</u>	<u>Section</u>	<u>Township</u>	<u>Range</u>
NW	21	22S	17E
SW	16	22S	17E

Santa Cruz County, Arizona, G&SRM.


This claim is 1157 feet in length and 600 feet in width. This Notice of Location is posted on the centerline of the claim. The claim runs from the location monument on which this notice is posted 1137 feet in a northerly direction to the north endline, and 20 feet in a southerly direction to the south endline. The claim boundaries are marked by six monuments, one at each corner and one at the center of each endline. The location monument on which this notice is posted is situated within Section 21, Township 22S, Range 17E, Santa Cruz County, Arizona, G&SRM, and is approximately 62899 feet East and 42317 feet South from the NW corner of Section 9, T21S, R15E, Santa Cruz County, Arizona, G&SRM. Any overlaps onto pre-existing claims, private or State Land are acknowledged as pre-existing rights and that portion of said overlap is acknowledged as invalid.

The undersigned claims the ground as depicted on the map that is attached to a copy of this Notice of Location filed in the office of the Recorder, Santa Cruz County, Arizona.

The claim has been monumented in accordance with State and Federal law. Corner, end centers and location monuments are posts, 1-1/2" x 1-1/2" x 5' projecting at least 4' above the ground.

Located, dated and posted on the ground this 15th day of September, 2017.

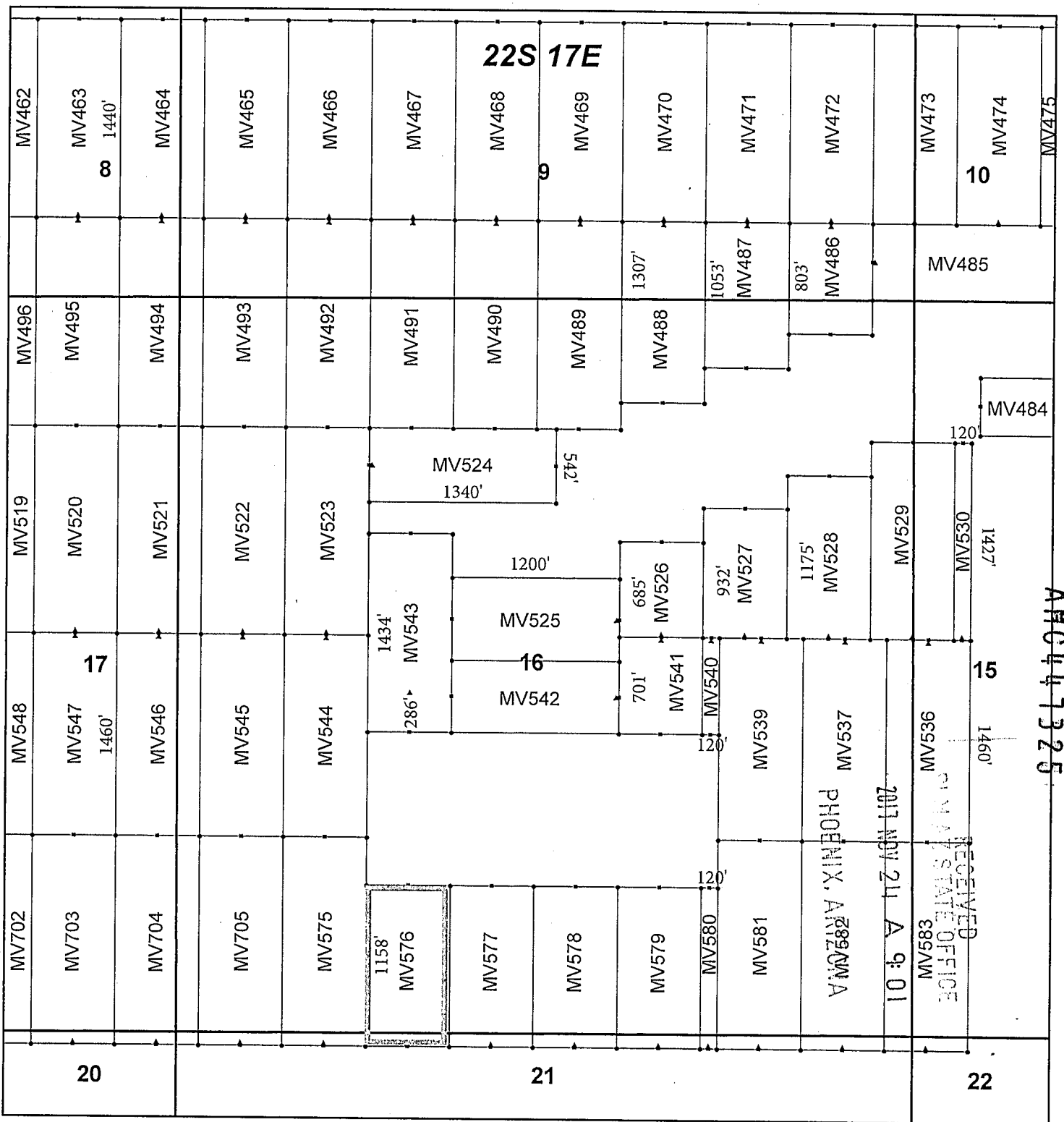
KENNECOTT EXPLORATION COMPANY



By: Erik Best, Operating Officer

RECEIVED
COUNTY CLERK'S OFFICE
2017 NOV 24 A 9:01
PHOENIX, ARIZONA

AMC 441325



Meadow Valley Claim Block, Arizona Map 2

Meadow Valley - MV Lode Mining Claims T22S, R17E, G&SRM
 Santa Cruz County, Arizona
 Located September 14 - November 14, 2017

Monuments are 1-1/2" by 1-1/2" by 5' Wood Posts projecting at least four feet above the ground. Location Monuments are set 20' inside the Endline along the center of each claim, and are 1500' long X 600' wide unless otherwise depicted and as detailed in the attached Certificate of Location.

TIE POINT: The location monument of each claim is tied to the Northwest corner of Section 9, Township 21S, Range 15E, G&SRM, Santa Cruz County, Arizona, its distance as shown on the attached Certificate of Location. Bearings and distance are grid north.

Any overlap onto pre-existing claims, or Private Land, is acknowledged as non-locatable, and any overlapping portion is acknowledged as invalid.

Legend

- End Centers
- ▲ Location Monuments
- Corners
- Claim Boundary
- Section
- Township

1 in = 1,000 feet

0 0.175 0.35
 └──────────┬──────────┬──────────┘
 Miles

Claims Filed By-
 Kennecott Exploration Company
 4700 Daybreak Parkway
 South Jordan, UT 84009

When recorded return to:
Kennecott Exploration Company – Land Dept.
4700 Daybreak Parkway
South Jordan, UT 84009

ARIZONA NOTICE OF LOCATION
(LODE CLAIM)

NOTICE IS HEREBY GIVEN THAT KENNECOTT EXPLORATION COMPANY, whose mailing address is 4700 Daybreak Parkway, South Jordan, Utah 84009 by its undersigned representative, makes this location of the MV577 Lode Mining Claim, in Santa Cruz County, Arizona.

The general course of the claim is from the North to South, and said claim is within the:

<u>Quarter</u>	<u>Section</u>	<u>Township</u>	<u>Range</u>
NW	21	22S	17E
SW	16	22S	17E

Santa Cruz County, Arizona, G&SRM.


This claim is 1157 feet in length and 600 feet in width. This Notice of Location is posted on the centerline of the claim. The claim runs from the location monument on which this notice is posted 1137 feet in a northerly direction to the north endline, and 20 feet in a southerly direction to the south endline. The claim boundaries are marked by six monuments, one at each corner and one at the center of each endline. The location monument on which this notice is posted is situated within Section 21, Township 22S, Range 17E, Santa Cruz County, Arizona, G&SRM, and is approximately 63499 feet East and 42317 feet South from the NW corner of Section 9, T21S, R15E, Santa Cruz County, Arizona, G&SRM. Any overlaps onto pre-existing claims, private or State Land are acknowledged as pre-existing rights and that portion of said overlap is acknowledged as invalid.

The undersigned claims the ground as depicted on the map that is attached to a copy of this Notice of Location filed in the office of the Recorder, Santa Cruz County, Arizona.

The claim has been monumented in accordance with State and Federal law. Corner, end centers and location monuments are posts, 1-1/2" x 1-1/2" x 5' projecting at least 4' above the ground.

Located, dated and posted on the ground this 15th day of September, 2017.

KENNECOTT EXPLORATION COMPANY



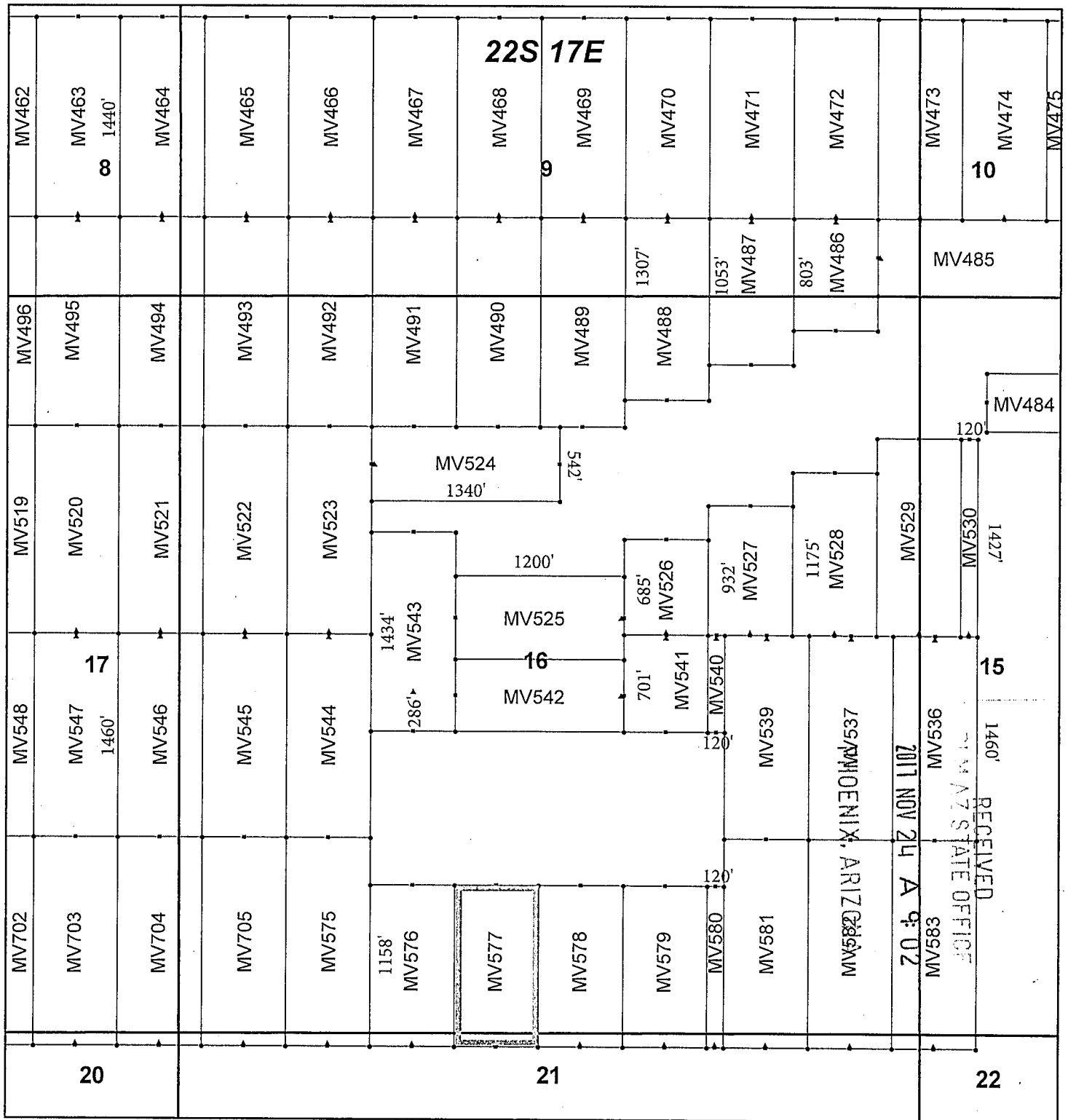
By: Erik Best, Operating Officer

PHOENIX, ARIZONA

2017 NOV 24 A 9:02

RECEIVED
STATE OFFICE

AMC447326



AR04473261

Meadow Valley Claim Block, Arizona Map 2

Meadow Valley - MV Lode Mining Claims T22S, R17E, G&SRM
Santa Cruz County, Arizona
Located September 14 - November 14, 2017

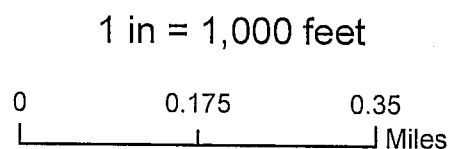
Monuments are 1-1/2" by 1-1/2" by 5' Wood Posts projecting at least four feet above the ground. Location Monuments are set 20' inside the Endline along the center of each claim, and are 1500' long X 600' wide unless otherwise depicted and as detailed in the attached Certificate of Location.

TIE POINT: The location monument of each claim is tied to the Northwest corner of Section 9, Township 21S, Range 15E, G&SRM, Santa Cruz County, Arizona, its distance as shown on the attached Certificate of Location. Bearings and distance are grid north.

Any overlap onto pre-existing claims, or Private Land, is acknowledged as non-locatable, and any overlapping portion is acknowledged as invalid.

Legend

- End Centers
- ▲ Location Monuments
- Corners
- Claim Boundary
- Section
- Township



Claims Filed By-
Kennecott Exploration Company
4700 Daybreak Parkway
South Jordan, UT 84009

When recorded return to:
Kennecott Exploration Company – Land Dept.
4700 Daybreak Parkway
South Jordan, UT 84009

ARIZONA NOTICE OF LOCATION
(LODE CLAIM)

NOTICE IS HEREBY GIVEN THAT KENNECOTT EXPLORATION COMPANY, whose mailing address is 4700 Daybreak Parkway, South Jordan, Utah 84009 by its undersigned representative, makes this location of the MV578 Lode Mining Claim, in Santa Cruz County, Arizona.

The general course of the claim is from the North to South, and said claim is within the:

<u>Quarter</u>	<u>Section</u>	<u>Township</u>	<u>Range</u>
NW	21	22S	17E
NE	21	22S	17E
SE	16	22S	17E
SW	16	22S	17E

Santa Cruz County, Arizona, G&SRM.

This claim is 1157 feet in length and 600 feet in width. This Notice of Location is posted on the centerline of the claim. The claim runs from the location monument on which this notice is posted 1137 feet in a northerly direction to the north endline, and 20 feet in a southerly direction to the south endline. The claim boundaries are marked by six monuments, one at each corner and one at the center of each endline. The location monument on which this notice is posted is situated within Section 21, Township 22S, Range 17E, Santa Cruz County, Arizona, G&SRM, and is approximately 64099 feet East and 42317 feet South from the NW corner of Section 9, T21S, R15E, Santa Cruz County, Arizona, G&SRM. Any overlaps onto pre-existing claims, private or State Land are acknowledged as pre-existing rights and that portion of said overlap is acknowledged as invalid.

The undersigned claims the ground as depicted on the map that is attached to a copy of this Notice of Location filed in the office of the Recorder, Santa Cruz County, Arizona.

The claim has been monumented in accordance with State and Federal law. Corner, end centers and location monuments are posts, 1-1/2" x 1-1/2" x 5' projecting at least 4' above the ground.

Located, dated and posted on the ground this 15th day of September, 2017.

KENNECOTT EXPLORATION COMPANY

ER

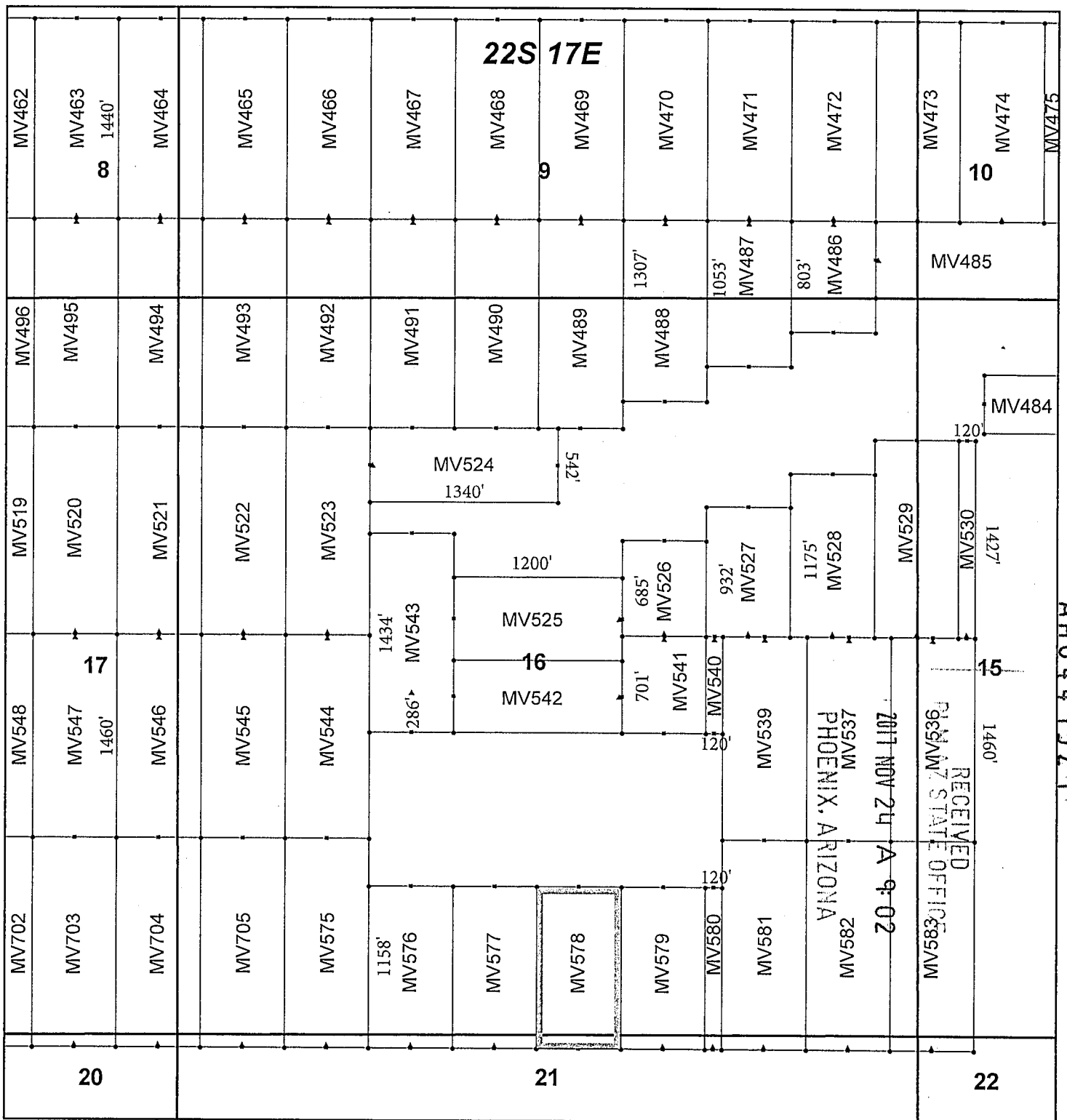
By: Erik Best, Operating Officer

PHOENIX, ARIZONA

2017 NOV 24 A 9:02

RECEIVED
ARIZONA STATE OFFICE

AHC447327



Meadow Valley Claim Block, Arizona Map 2

Meadow Valley - MV Lode Mining Claims T22S, R17E, G&SRM
 Santa Cruz County, Arizona
 Located September 14 - November 14, 2017

Monuments are 1-1/2" by 1-1/2" by 5' Wood Posts projecting at least four feet above the ground. Location Monuments are set 20' inside the Endline along the center of each claim, and are 1500' long X 600' wide unless otherwise depicted and as detailed in the attached Certificate of Location.

TIE POINT: The location monument of each claim is tied to the Northwest corner of Section 9, Township 21S, Range 15E, G&SRM, Santa Cruz County, Arizona, its distance as shown on the attached Certificate of Location. Bearings and distance are grid north.

Any overlap onto pre-existing claims, or Private Land, is acknowledged as non-locatable, and any overlapping portion is acknowledged as invalid.

Legend

- End Centers
- ▲ Location Monuments
- Corners
- Claim Boundary
- Section
- Township

1 in = 1,000 feet

0 0.175 0.35 Miles

Claims Filed By-
 Kennecott Exploration Company
 4700 Daybreak Parkway
 South Jordan, UT 84009

When recorded return to:
Kennecott Exploration Company – Land Dept.
4700 Daybreak Parkway
South Jordan, UT 84009

ARIZONA NOTICE OF LOCATION
(LODE CLAIM)

NOTICE IS HEREBY GIVEN THAT KENNECOTT EXPLORATION COMPANY, whose mailing address is 4700 Daybreak Parkway, South Jordan, Utah 84009 by its undersigned representative, makes this location of the MV579 Lode Mining Claim, in Santa Cruz County, Arizona.

The general course of the claim is from the North to South, and said claim is within the:

<u>Quarter</u>	<u>Section</u>	<u>Township</u>	<u>Range</u>
NE	21	22S	17E
SE	16	22S	17E

Santa Cruz County, Arizona, G&SRM.


This claim is 1157 feet in length and 600 feet in width. This Notice of Location is posted on the centerline of the claim. The claim runs from the location monument on which this notice is posted 1137 feet in a northerly direction to the north endline, and 20 feet in a southerly direction to the south endline. The claim boundaries are marked by six monuments, one at each corner and one at the center of each endline. The location monument on which this notice is posted is situated within Section 21, Township 22S, Range 17E, Santa Cruz County, Arizona, G&SRM, and is approximately 64699 feet East and 42317 feet South from the NW corner of Section 9, T21S, R15E, Santa Cruz County, Arizona, G&SRM. Any overlaps onto pre-existing claims, private or State Land are acknowledged as pre-existing rights and that portion of said overlap is acknowledged as invalid.

The undersigned claims the ground as depicted on the map that is attached to a copy of this Notice of Location filed in the office of the Recorder, Santa Cruz County, Arizona.

The claim has been monumented in accordance with State and Federal law. Corner, end centers and location monuments are posts, 1-1/2" x 1-1/2" x 5' projecting at least 4' above the ground.

Located, dated and posted on the ground this 15th day of September, 2017.

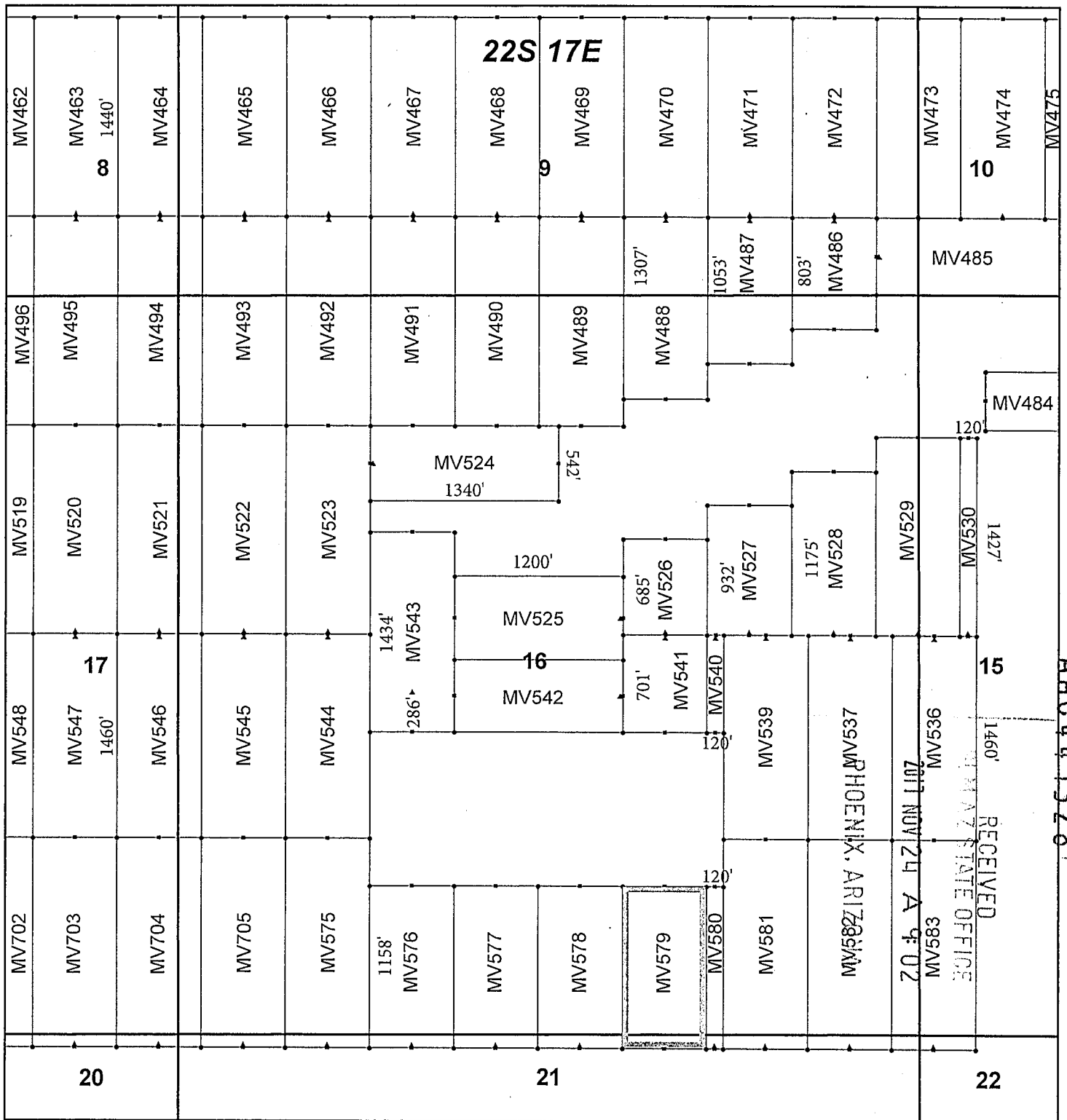
KENNECOTT EXPLORATION COMPANY



By: Erik Best, Operating Officer

RECEIVED
TULSA STATE OFFICE
2017 NOV 24 A 9:02
PHOENIX, ARIZONA

AMC447328



Meadow Valley Claim Block, Arizona Map 2

Meadow Valley - MV Lode Mining Claims T22S, R17E, G&SRM
 Santa Cruz County, Arizona
 Located September 14 - November 14, 2017

Monuments are 1-1/2" by 1-1/2" by 5' Wood Posts projecting at least four feet above the ground. Location Monuments are set 20' inside the Endline along the center of each claim, and are 1500' long X 600' wide unless otherwise depicted and as detailed in the attached Certificate of Location.


TIE POINT: The location monument of each claim is tied to the Northwest corner of Section 9, Township 21S, Range 15E, G&SRM, Santa Cruz County, Arizona, its distance as shown on the attached Certificate of Location. Bearings and distance are grid north.

Any overlap onto pre-existing claims, or Private Land, is acknowledged as non-locatable, and any overlapping portion is acknowledged as invalid.

Legend

- End Centers
- ▲ Location Monuments
- Corners
- Claim Boundary
- Section
- Township

1 in = 1,000 feet



Claims Filed By-
 Kennecott Exploration Company
 4700 Daybreak Parkway
 South Jordan, UT 84009

When recorded return to:
Kennecott Exploration Company – Land Dept.
4700 Daybreak Parkway
South Jordan, UT 84009

ARIZONA NOTICE OF LOCATION
(LODE CLAIM)

NOTICE IS HEREBY GIVEN THAT KENNECOTT EXPLORATION COMPANY, whose mailing address is 4700 Daybreak Parkway, South Jordan, Utah 84009 by its undersigned representative, makes this location of the MV580 Lode Mining Claim, in Santa Cruz County, Arizona.

The general course of the claim is from the North to South, and said claim is within the:

<u>Quarter</u>	<u>Section</u>	<u>Township</u>	<u>Range</u>
NE	21	22S	17E
SE	16	22S	17E

Santa Cruz County, Arizona, G&SRM.


This claim is 1157 feet in length and 120 feet in width. This Notice of Location is posted on the centerline of the claim. The claim runs from the location monument on which this notice is posted 1137 feet in a northerly direction to the north endline, and 20 feet in a southerly direction to the south endline. The claim boundaries are marked by six monuments, one at each corner and one at the center of each endline. The location monument on which this notice is posted is situated within Section 21, Township 22S, Range 17E, Santa Cruz County, Arizona, G&SRM, and is approximately 65059 feet East and 42317 feet South from the NW corner of Section 9, T21S, R15E, Santa Cruz County, Arizona, G&SRM. Any overlaps onto pre-existing claims, private or State Land are acknowledged as pre-existing rights and that portion of said overlap is acknowledged as invalid.

The undersigned claims the ground as depicted on the map that is attached to a copy of this Notice of Location filed in the office of the Recorder, Santa Cruz County, Arizona.

The claim has been monumented in accordance with State and Federal law. Corner, end centers and location monuments are posts, 1-1/2" x 1-1/2" x 5' projecting at least 4' above the ground.

Located, dated and posted on the ground this 15th day of September, 2017.

KENNECOTT EXPLORATION COMPANY



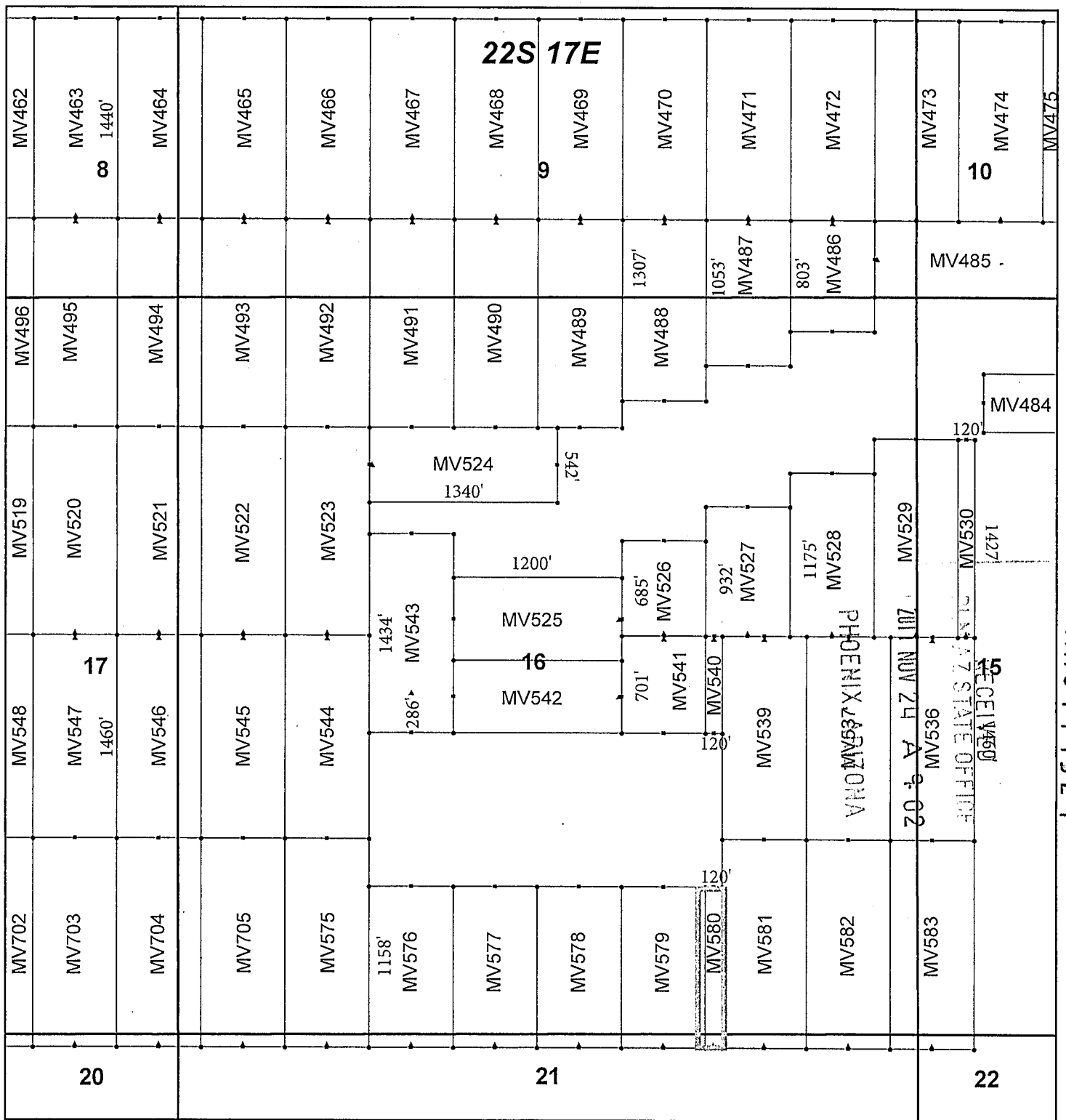
By: Erik Best, Operating Officer

PHOENIX, ARIZONA

2017 NOV 24 A 9:02

RECEIVED
M AZ STATE OFFICE

AMC441329



Meadow Valley Claim Block, Arizona Map 2

Meadow Valley - MV Lode Mining Claims T22S, R17E, G&SRM
 Santa Cruz County, Arizona
 Located September 14 - November 14, 2017

Monuments are 1-1/2" by 1-1/2" by 5' Wood Posts projecting at least four feet above the ground. Location Monuments are set 20' inside the Endline along the center of each claim, and are 1500' long X 600' wide unless otherwise depicted and as detailed in the attached Certificate of Location.

TIE POINT: The location monument of each claim is tied to the Northwest corner of Section 9, Township 21S, Range 15E, G&SRM, Santa Cruz County, Arizona, its distance as shown on the attached Certificate of Location. Bearings and distance are grid north.

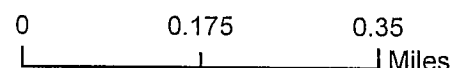
Any overlap onto pre-existing claims, or Private Land, is acknowledged as non-locatable, and any overlapping portion is acknowledged as invalid.



Legend

- End Centers
- ▲ Location Monuments
- Corners
- Claim Boundary
- Section
- Township

1 in = 1,000 feet



Claims Filed By-
 Kennecott Exploration Company
 4700 Daybreak Parkway
 South Jordan, UT 84009

When recorded return to:
Kennecott Exploration Company – Land Dept.
4700 Daybreak Parkway
South Jordan, UT 84009

ARIZONA NOTICE OF LOCATION
(LODE CLAIM)

NOTICE IS HEREBY GIVEN THAT KENNECOTT EXPLORATION COMPANY, whose mailing address is 4700 Daybreak Parkway, South Jordan, Utah 84009 by its undersigned representative, makes this location of the MV581 Lode Mining Claim, in Santa Cruz County, Arizona.

The general course of the claim is from the North to South, and said claim is within the:

<u>Quarter</u>	<u>Section</u>	<u>Township</u>	<u>Range</u>
NE	21	22S	17E
SE	16	22S	17E

Santa Cruz County, Arizona, G&SRM.

This claim is 1500 feet in length and 600 feet in width. This Notice of Location is posted on the centerline of the claim. The claim runs from the location monument on which this notice is posted 1480 feet in a northerly direction to the north endline, and 20 feet in a southerly direction to the south endline. The claim boundaries are marked by six monuments, one at each corner and one at the center of each endline. The location monument on which this notice is posted is situated within Section 21, Township 22S, Range 17E, Santa Cruz County, Arizona, G&SRM, and is approximately 65418 feet East and 42317 feet South from the NW corner of Section 9, T21S, R15E, Santa Cruz County, Arizona, G&SRM. Any overlaps onto pre-existing claims, private or State Land are acknowledged as pre-existing rights and that portion of said overlap is acknowledged as invalid.

The undersigned claims the ground as depicted on the map that is attached to a copy of this Notice of Location filed in the office of the Recorder, Santa Cruz County, Arizona.

The claim has been monumented in accordance with State and Federal law. Corner, end center's and location monuments are posts, 1-1/2" x 1-1/2" x 5' projecting at least 4' above the ground.

Located, dated and posted on the ground this 15th day of September, 2017.

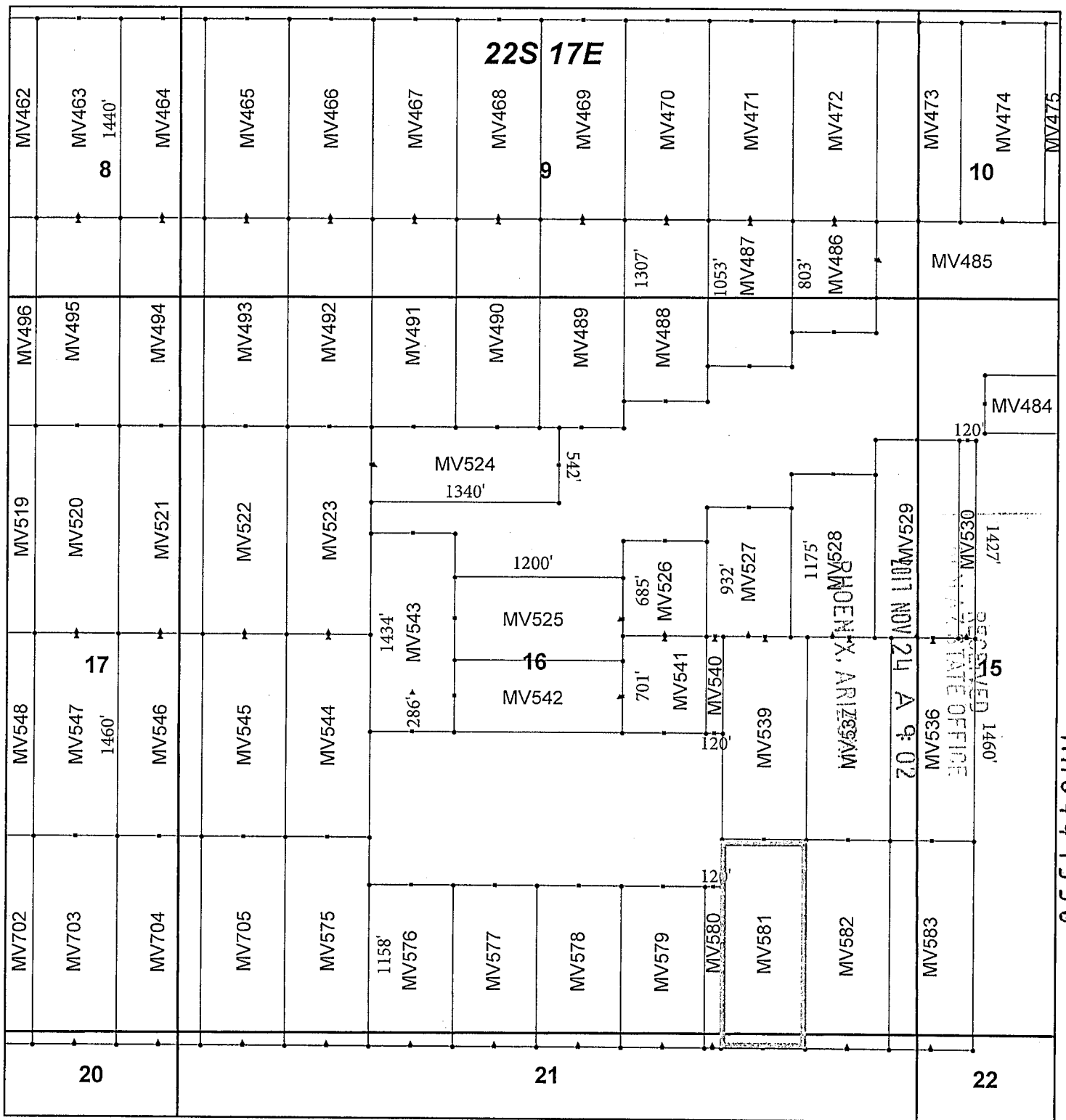
KENNECOTT EXPLORATION COMPANY



By: Erik Best, Operating Officer

RECEIVED
AZ STATE OFFICE
2017 NOV 24 A 9:02
PHOENIX, ARIZONA

AMC447330



Meadow Valley Claim Block, Arizona Map 2

Meadow Valley - MV Lode Mining Claims T22S, R17E, G&SRM
 Santa Cruz County, Arizona
 Located September 14 - November 14, 2017

Monuments are 1-1/2" by 1-1/2" by 5' Wood Posts projecting at least four feet above the ground. Location Monuments are set 20' inside the Endline along the center of each claim, and are 1500' long X 600' wide unless otherwise depicted and as detailed in the attached Certificate of Location.


TIE POINT: The location monument of each claim is tied to the Northwest corner of Section 9, Township 21S, Range 15E, G&SRM, Santa Cruz County, Arizona, its distance as shown on the attached Certificate of Location. Bearings and distance are grid north.

Any overlap onto pre-existing claims, or Private Land, is acknowledged as non-locatable, and any overlapping portion is acknowledged as invalid.

Legend

- End Centers
- ▲ Location Monuments
- Corners
- Claim Boundary
- Section
- Township

1 in = 1,000 feet



Claims Filed By-
 Kennecott Exploration Company
 4700 Daybreak Parkway
 South Jordan, UT 84009

When recorded return to:
Kennecott Exploration Company – Land Dept.
4700 Daybreak Parkway
South Jordan, UT 84009

ARIZONA NOTICE OF LOCATION
(LODE CLAIM)

NOTICE IS HEREBY GIVEN THAT KENNECOTT EXPLORATION COMPANY, whose mailing address is 4700 Daybreak Parkway, South Jordan, Utah 84009 by its undersigned representative, makes this location of the MV582 Lode Mining Claim, in Santa Cruz County, Arizona.

The general course of the claim is from the North to South, and said claim is within the:

<u>Quarter</u>	<u>Section</u>	<u>Township</u>	<u>Range</u>
NE	21	22S	17E
SE	16	22S	17E

Santa Cruz County, Arizona, G&SRM.


This claim is 1500 feet in length and 600 feet in width. This Notice of Location is posted on the centerline of the claim. The claim runs from the location monument on which this notice is posted 1480 feet in a northerly direction to the north endline, and 20 feet in a southerly direction to the south endline. The claim boundaries are marked by six monuments, one at each corner and one at the center of each endline. The location monument on which this notice is posted is situated within Section 21, Township 22S, Range 17E, Santa Cruz County, Arizona, G&SRM, and is approximately 66018 feet East and 42317 feet South from the NW corner of Section 9, T21S, R15E, Santa Cruz County, Arizona, G&SRM. Any overlaps onto pre-existing claims, private or State Land are acknowledged as pre-existing rights and that portion of said overlap is acknowledged as invalid.

The undersigned claims the ground as depicted on the map that is attached to a copy of this Notice of Location filed in the office of the Recorder, Santa Cruz County, Arizona.

The claim has been monumented in accordance with State and Federal law. Corner, end centers and location monuments are posts, 1-1/2" x 1-1/2" x 5' projecting at least 4' above the ground.

Located, dated and posted on the ground this 15th day of September, 2017.

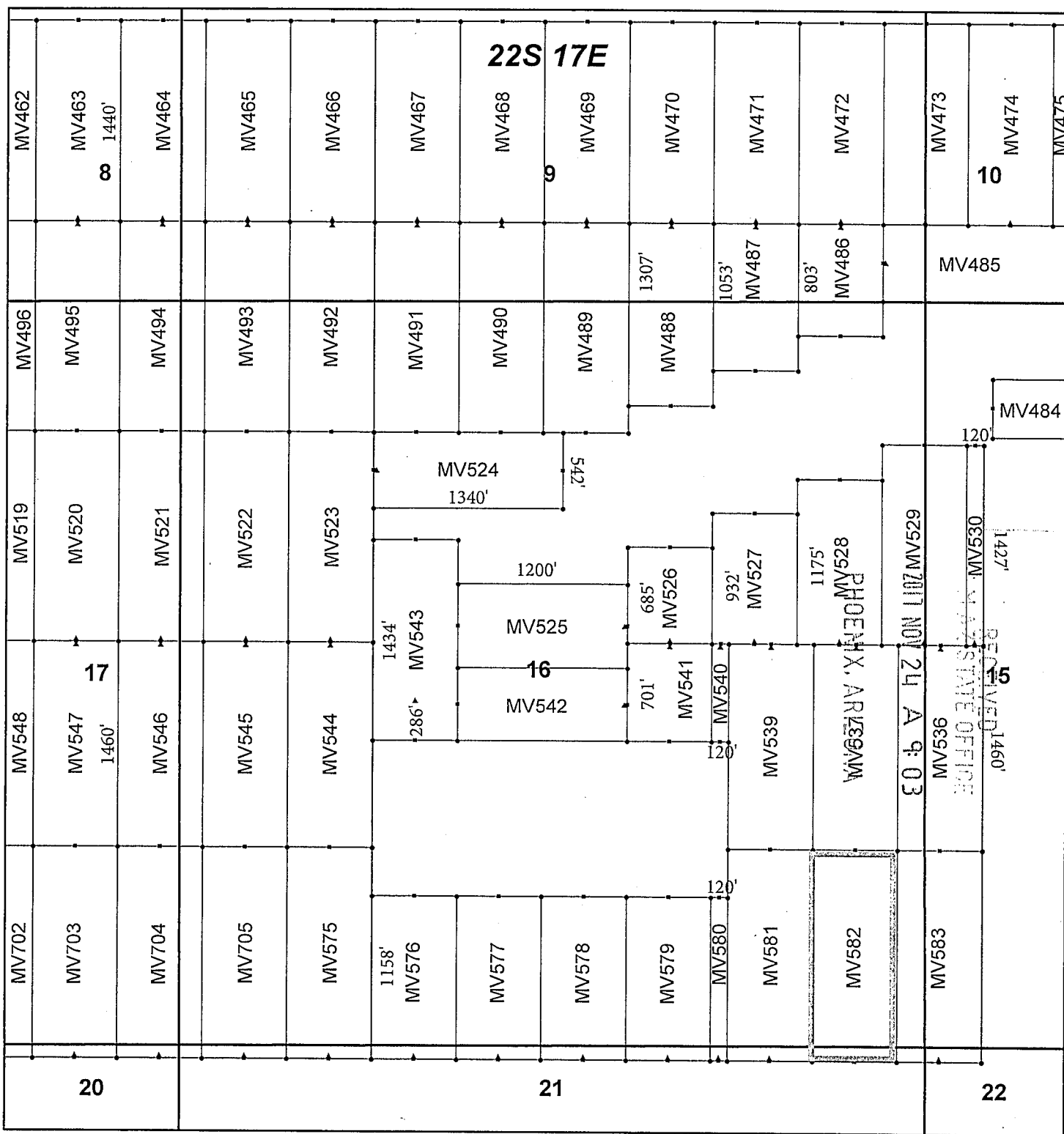
KENNECOTT EXPLORATION COMPANY



By: Erik Best, Operating Officer

RECEIVED
STATE OFFICE
2017 NOV 24 A 9:03
PHOENIX, ARIZONA

AMC447331



Meadow Valley Claim Block, Arizona Map 2

Meadow Valley - MV Lode Mining Claims T22S, R17E, G&SRM
 Santa Cruz County, Arizona
 Located September 14 - November 14, 2017

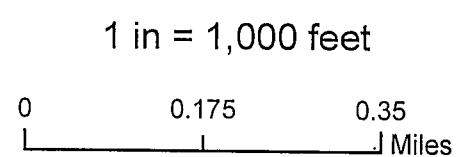
Monuments are 1-1/2" by 1-1/2" by 5' Wood Posts projecting at least four feet above the ground. Location Monuments are set 20' inside the Endline along the center of each claim, and are 1500' long X 600' wide unless otherwise depicted and as detailed in the attached Certificate of Location.

TIE POINT: The location monument of each claim is tied to the Northwest corner of Section 9, Township 21S, Range 15E, G&SRM, Santa Cruz County, Arizona, its distance as shown on the attached Certificate of Location. Bearings and distance are grid north.

Any overlap onto pre-existing claims, or Private Land, is acknowledged as non-locatable, and any overlapping portion is acknowledged as invalid.

Legend

- End Centers
- ▲ Location Monuments
- Corners
- Claim Boundary
- Section
- Township



Claims Filed By-
 Kennecott Exploration Company
 4700 Daybreak Parkway
 South Jordan, UT 84009

ANCL47331

When recorded return to:
Kennecott Exploration Company – Land Dept.
4700 Daybreak Parkway
South Jordan, UT 84009

ARIZONA NOTICE OF LOCATION
(LODE CLAIM)

NOTICE IS HEREBY GIVEN THAT KENNECOTT EXPLORATION COMPANY, whose mailing address is 4700 Daybreak Parkway, South Jordan, Utah 84009 by its undersigned representative, makes this location of the MV583 Lode Mining Claim, in Santa Cruz County, Arizona.

The general course of the claim is from the North to South, and said claim is within the:

<u>Quarter</u>	<u>Section</u>	<u>Township</u>	<u>Range</u>
NW	22	22S	17E
SW	15	22S	17E
NE	21	22S	17E
SE	16	22S	17E

Santa Cruz County, Arizona, G&SRM.


This claim is 1500 feet in length and 600 feet in width. This Notice of Location is posted on the centerline of the claim. The claim runs from the location monument on which this notice is posted 1480 feet in a northerly direction to the north endline, and 20 feet in a southerly direction to the south endline. The claim boundaries are marked by six monuments, one at each corner and one at the center of each endline. The location monument on which this notice is posted is situated within Section 22, Township 22S, Range 17E, Santa Cruz County, Arizona, G&SRM, and is approximately 66618 feet East and 42317 feet South from the NW corner of Section 9, T21S, R15E, Santa Cruz County, Arizona, G&SRM. Any overlaps onto pre-existing claims, private or State Land are acknowledged as pre-existing rights and that portion of said overlap is acknowledged as invalid.

The undersigned claims the ground as depicted on the map that is attached to a copy of this Notice of Location filed in the office of the Recorder, Santa Cruz County, Arizona.

The claim has been monumented in accordance with State and Federal law. Corner, end centers and location monuments are posts, 1-1/2" x 1-1/2" x 5' projecting at least 4' above the ground.

Located, dated and posted on the ground this 15th day of September, 2017.

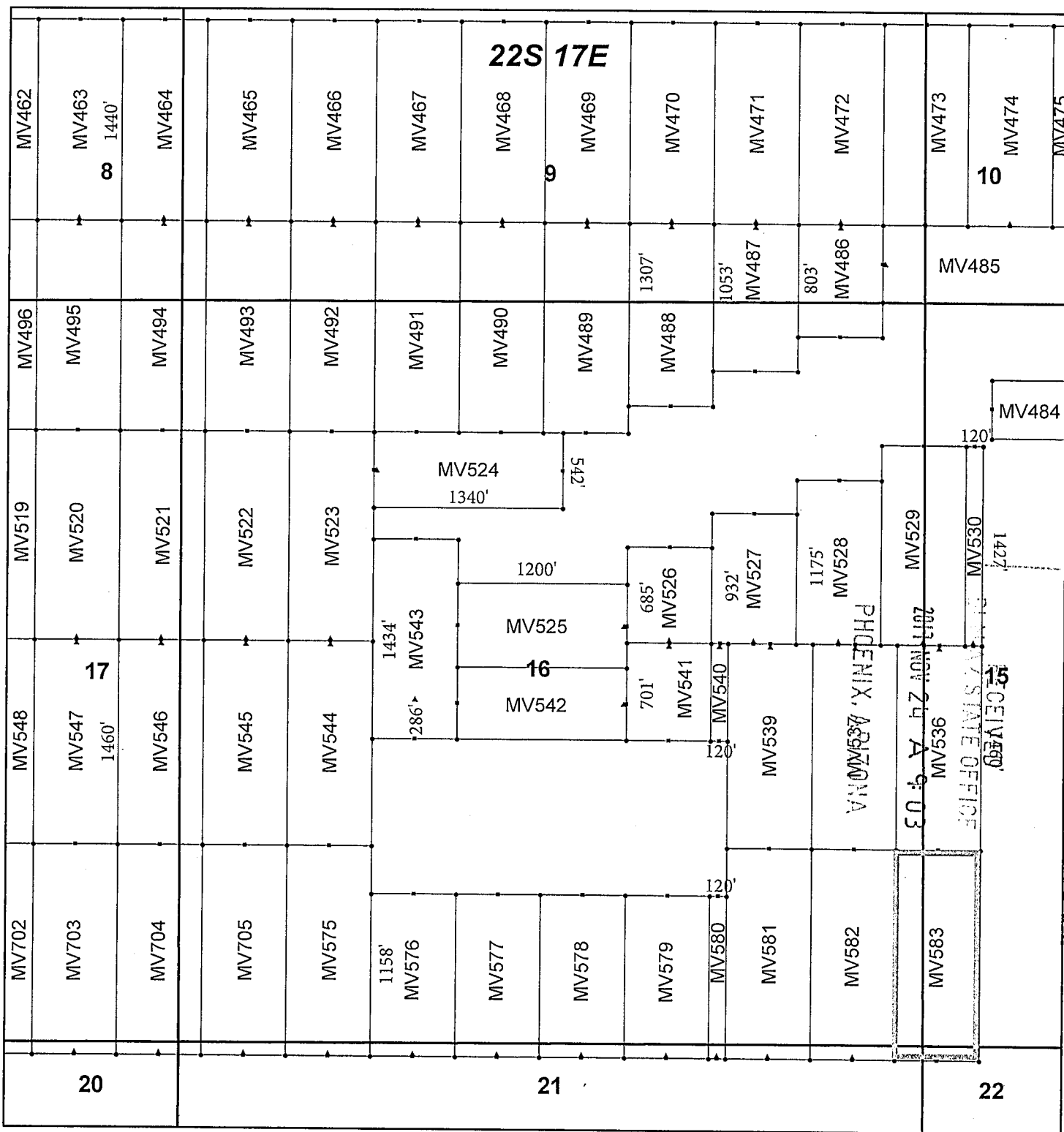
KENNECOTT EXPLORATION COMPANY



By: Erik Best, Operating Officer

RECEIVED
SANTA CRUZ COUNTY STATE OFFICE
2017 NOV 24 A 9:03
PHOENIX, ARIZONA

AMC447332



Meadow Valley Claim Block, Arizona Map 2

Meadow Valley - MV Lode Mining Claims T22S, R17E, G&SRM
 Santa Cruz County, Arizona
 Located September 14 - November 14, 2017

Monuments are 1-1/2" by 1-1/2" by 5' Wood Posts projecting at least four feet above the ground. Location Monuments are set 20' inside the Endline along the center of each claim, and are 1500' long X 600' wide unless otherwise depicted and as detailed in the attached Certificate of Location.


TIE POINT: The location monument of each claim is tied to the Northwest corner of Section 9, Township 21S, Range 15E, G&SRM, Santa Cruz County, Arizona, its distance as shown on the attached Certificate of Location. Bearings and distance are grid north.

Any overlap onto pre-existing claims, or Private Land, is acknowledged as non-locatable, and any overlapping portion is acknowledged as invalid.

Legend

- End Centers
- ▲ Location Monuments
- Corners
- Claim Boundary
- Section
- Township

1 in = 1,000 feet



Claims Filed By-
 Kennecott Exploration Company
 4700 Daybreak Parkway
 South Jordan, UT 84009

AMC 447337

When recorded return to:
Kennecott Exploration Company – Land Dept.
4700 Daybreak Parkway
South Jordan, UT 84009

ARIZONA NOTICE OF LOCATION
(LODE CLAIM)

NOTICE IS HEREBY GIVEN THAT KENNECOTT EXPLORATION COMPANY, whose mailing address is 4700 Daybreak Parkway, South Jordan, Utah 84009 by its undersigned representative, makes this location of the MV584 Lode Mining Claim, in Santa Cruz County, Arizona.

The general course of the claim is from the North to South, and said claim is within the:

<u>Quarter</u>	<u>Section</u>	<u>Township</u>	<u>Range</u>
NE	20	22S	17E

Santa Cruz County, Arizona, G&SRM.

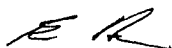
This claim is 1460 feet in length and 600 feet in width. This Notice of Location is posted on the centerline of the claim. The claim runs from the location monument on which this notice is posted 20 feet in a northerly direction to the north endline, and 1440 feet in a southerly direction to the south endline. The claim boundaries are marked by six monuments, one at each corner and one at the center of each endline. The location monument on which this notice is posted is situated within Section 20, Township 22S, Range 17E, Santa Cruz County, Arizona, G&SRM, and is approximately 59659 feet East and 42357 feet South from the NW corner of Section 9, T21S, R15E, Santa Cruz County, Arizona, G&SRM. Any overlaps onto pre-existing claims, private or State Land are acknowledged as pre-existing rights and that portion of said overlap is acknowledged as invalid.

The undersigned claims the ground as depicted on the map that is attached to a copy of this Notice of Location filed in the office of the Recorder, Santa Cruz County, Arizona.

The claim has been monumented in accordance with State and Federal law. Corner, end centers and location monuments are posts, 1-1/2" x 1-1/2" x 5' projecting at least 4' above the ground.

Located, dated and posted on the ground this 14th day of November, 2017.

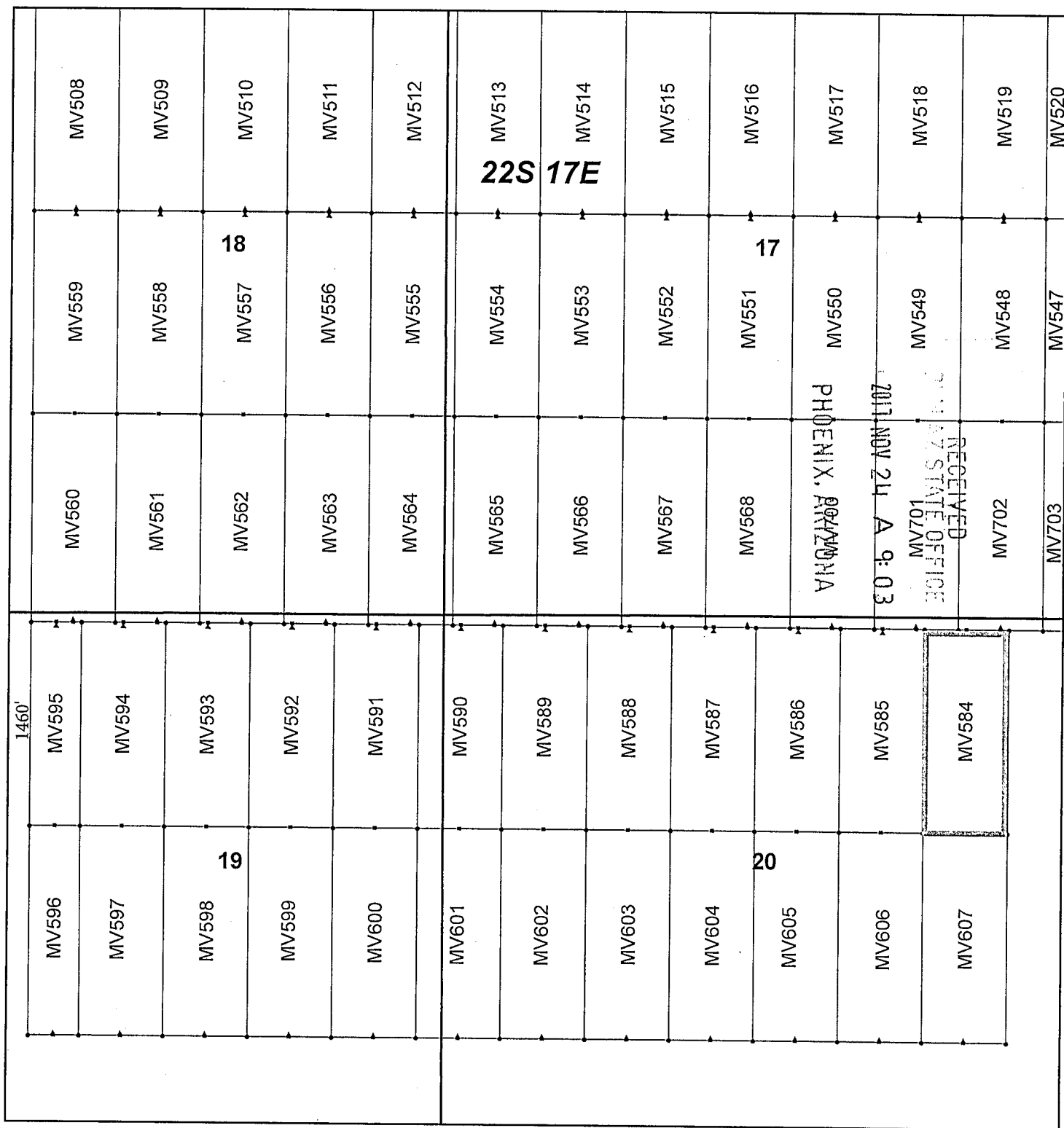
KENNECOTT EXPLORATION COMPANY



By: Erik Best, Operating Officer

RECEIVED
MAY STATE OFFICE
2017 NOV 24 A 9:03
PHOENIX, ARIZONA

AMC447333



Meadow Valley Claim Block, Arizona Map 4

Meadow Valley - MV Lode Mining Claims T22S, R17E G&SRM
 Santa Cruz County, Arizona
 Located September 14 - November 14, 2017

Monuments are 1-1/2" by 1-1/2" by 5' Wood Posts projecting at least four feet above the ground. Location Monuments are set 20' inside the Endline along the center of each claim, and are 1500' long X 600' wide unless otherwise depicted and as detailed in the attached Certificate of Location.


TIE POINT: The location monument of each claim is tied to the Northwest corner of Section 9, Township 21S, Range 15E, G&SRM, Santa Cruz County, Arizona, its distance as shown on the attached Certificate of Location. Bearings and distance are grid north.

Any overlap onto pre-existing claims, or Private Land, is acknowledged as non-locatable, and any overlapping portion is acknowledged as invalid.

Legend

- End Centers
- ▲ Location Monuments
- Corners
- Claim Boundary
- Section
- Township

1 in = 1,000 feet



Claims Filed By-
 Kennecott Exploration Company
 4700 Daybreak Parkway
 South Jordan, UT 84009

When recorded return to:
Kennecott Exploration Company – Land Dept.
4700 Daybreak Parkway
South Jordan, UT 84009

ARIZONA NOTICE OF LOCATION
(LODE CLAIM)

NOTICE IS HEREBY GIVEN THAT KENNECOTT EXPLORATION COMPANY, whose mailing address is 4700 Daybreak Parkway, South Jordan, Utah 84009 by its undersigned representative, makes this location of the MV585 Lode Mining Claim, in Santa Cruz County, Arizona.

The general course of the claim is from the North to South, and said claim is within the:

<u>Quarter</u>	<u>Section</u>	<u>Township</u>	<u>Range</u>
NE	20	22S	17E

Santa Cruz County, Arizona, G&SRM.


This claim is 1460 feet in length and 600 feet in width. This Notice of Location is posted on the centerline of the claim. The claim runs from the location monument on which this notice is posted 20 feet in a northerly direction to the north endline, and 1440 feet in a southerly direction to the south endline. The claim boundaries are marked by six monuments, one at each corner and one at the center of each endline. The location monument on which this notice is posted is situated within Section 20, Township 22S, Range 17E, Santa Cruz County, Arizona, G&SRM, and is approximately 59059 feet East and 42357 feet South from the NW corner of Section 9, T21S, R15E, Santa Cruz County, Arizona, G&SRM. Any overlaps onto pre-existing claims, private or State Land are acknowledged as pre-existing rights and that portion of said overlap is acknowledged as invalid.

The undersigned claims the ground as depicted on the map that is attached to a copy of this Notice of Location filed in the office of the Recorder, Santa Cruz County, Arizona.

The claim has been monumented in accordance with State and Federal law. Corner, end centers and location monuments are posts, 1-1/2" x 1-1/2" x 5' projecting at least 4' above the ground.

Located, dated and posted on the ground this 13th day of November, 2017.

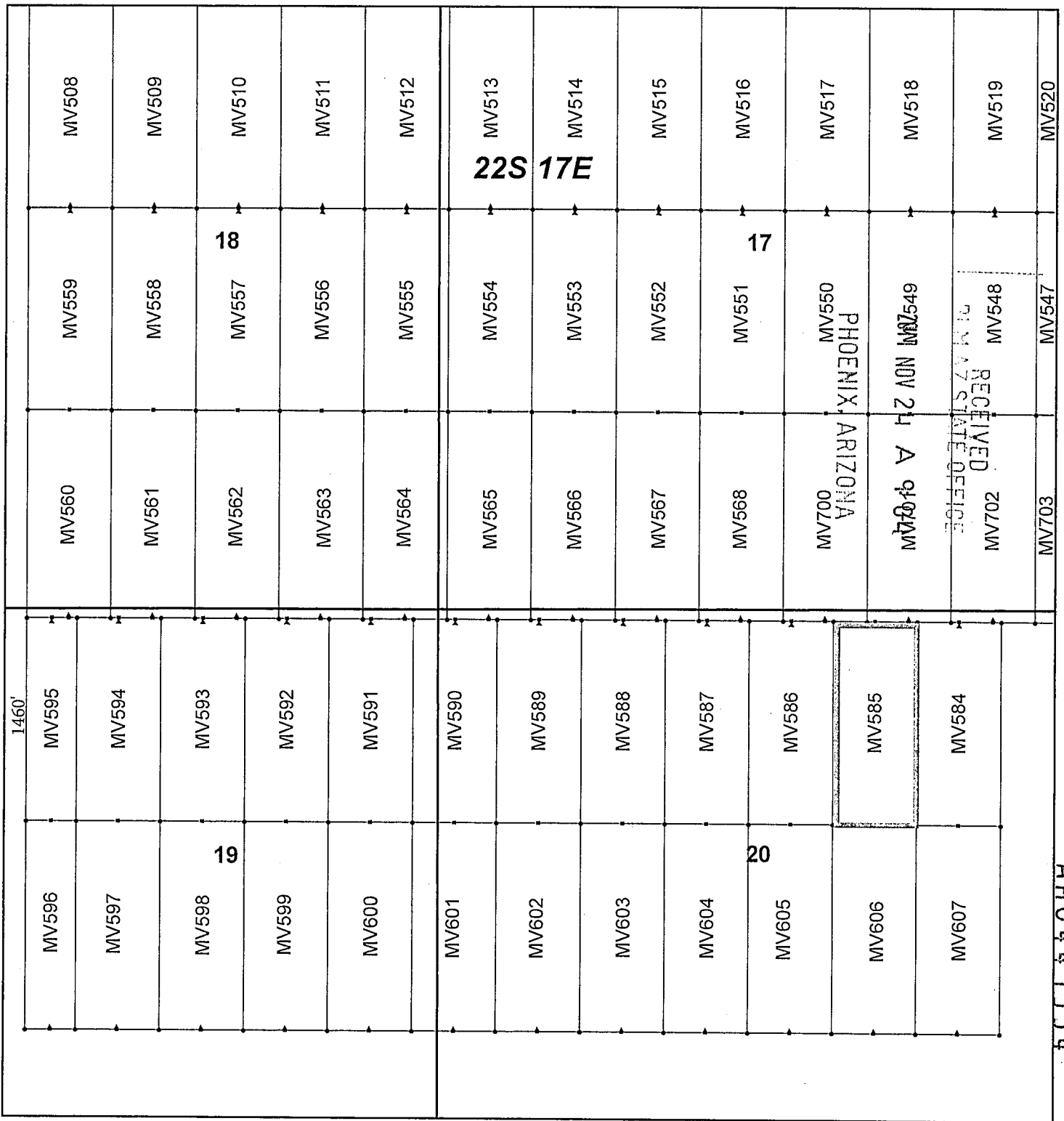
KENNECOTT EXPLORATION COMPANY



By: Erik Best, Operating Officer

RECEIVED
PHOENIX, ARIZONA
2017 NOV 24 A 9:04
PHOENIX, ARIZONA

AMC447334



Meadow Valley Claim Block, Arizona Map 4

Meadow Valley - MV Lode Mining Claims T22S, R17E G&SRM
 Santa Cruz County, Arizona
 Located September 14 - November 14, 2017

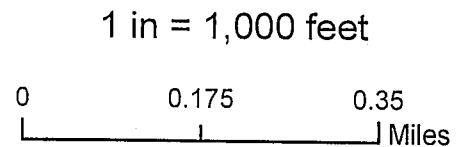
Monuments are 1-1/2" by 1-1/2" by 5' Wood Posts projecting at least four feet above the ground. Location Monuments are set 20' inside the Endline along the center of each claim, and are 1500' long X 600' wide unless otherwise depicted and as detailed in the attached Certificate of Location.

TIE POINT: The location monument of each claim is tied to the Northwest corner of Section 9, Township 21S, Range 15E, G&SRM, Santa Cruz County, Arizona, its distance as shown on the attached Certificate of Location. Bearings and distance are grid north.

Any overlap onto pre-existing claims, or Private Land, is acknowledged as non-locatable, and any overlapping portion is acknowledged as invalid.

Legend

- End Centers
- ▲ Location Monuments
- Corners
- Claim Boundary
- Section
- Township



Claims Filed By-
 Kennecott Exploration Company
 4700 Daybreak Parkway
 South Jordan, UT 84009

When recorded return to:
Kennecott Exploration Company – Land Dept.
4700 Daybreak Parkway
South Jordan, UT 84009

ARIZONA NOTICE OF LOCATION
(LODE CLAIM)

NOTICE IS HEREBY GIVEN THAT KENNECOTT EXPLORATION COMPANY, whose mailing address is 4700 Daybreak Parkway, South Jordan, Utah 84009 by its undersigned representative, makes this location of the MV586 Lode Mining Claim, in Santa Cruz County, Arizona.

The general course of the claim is from the North to South, and said claim is within the:

<u>Quarter</u>	<u>Section</u>	<u>Township</u>	<u>Range</u>
NW	20	22S	17E
NE	20	22S	17E

Santa Cruz County, Arizona, G&SRM.

This claim is 1460 feet in length and 600 feet in width. This Notice of Location is posted on the centerline of the claim. The claim runs from the location monument on which this notice is posted 20 feet in a northerly direction to the north endline, and 1440 feet in a southerly direction to the south endline. The claim boundaries are marked by six monuments, one at each corner and one at the center of each endline. The location monument on which this notice is posted is situated within Section 20, Township 22S, Range 17E, Santa Cruz County, Arizona, G&SRM, and is approximately 58459 feet East and 42357 feet South from the NW corner of Section 9, T21S, R15E, Santa Cruz County, Arizona, G&SRM. Any overlaps onto pre-existing claims, private or State Land are acknowledged as pre-existing rights and that portion of said overlap is acknowledged as invalid.

The undersigned claims the ground as depicted on the map that is attached to a copy of this Notice of Location filed in the office of the Recorder, Santa Cruz County, Arizona.

The claim has been monumented in accordance with State and Federal law. Corner, end centers and location monuments are posts, 1-1/2" x 1-1/2" x 5' projecting at least 4' above the ground.

Located, dated and posted on the ground this 13th day of November, 2017.

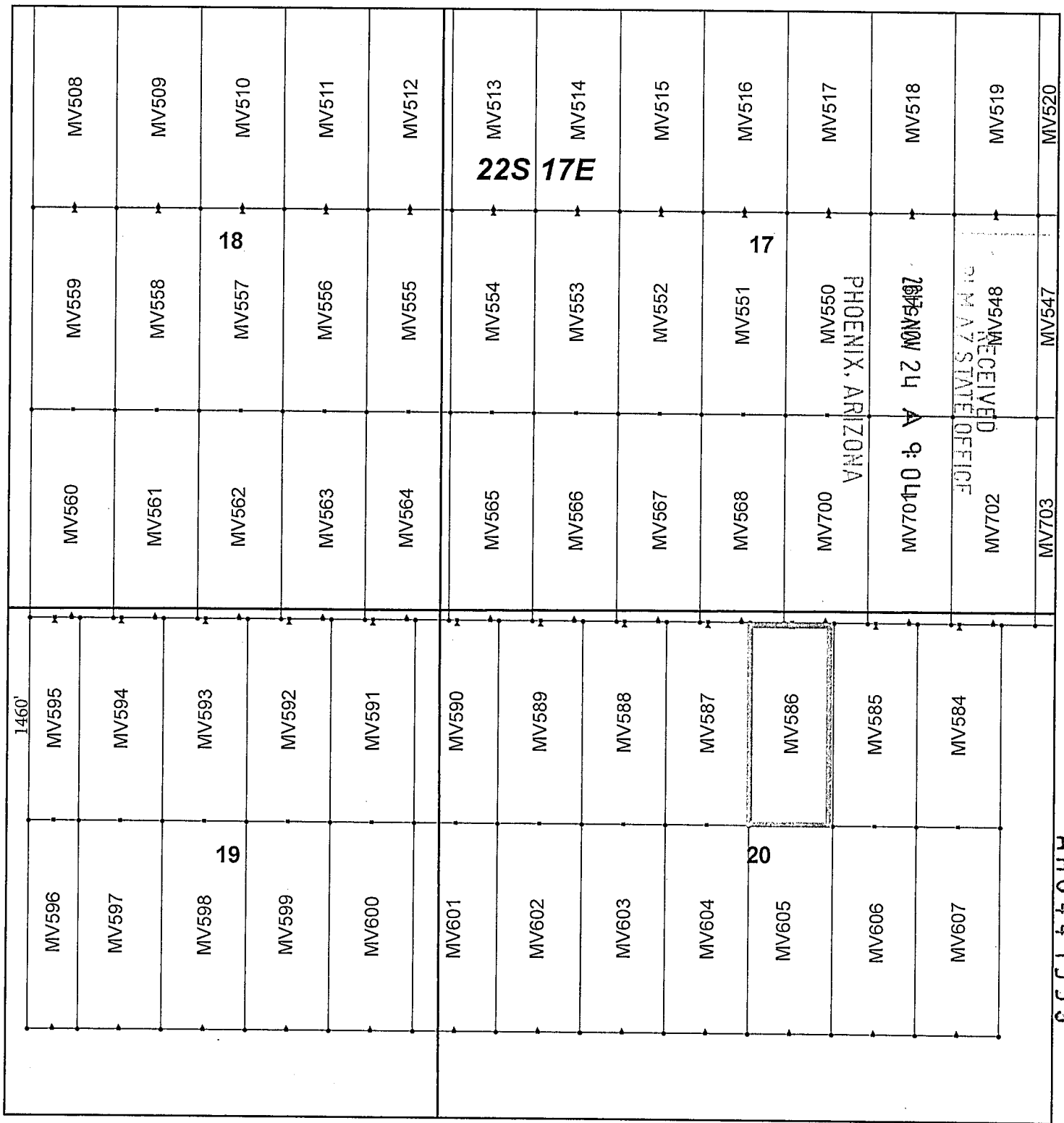
KENNECOTT EXPLORATION COMPANY

ER

By: Erik Best, Operating Officer

RECEIVED
PHOENIX, ARIZONA
2017 NOV 24 A 9:04
PHOENIX, ARIZONA

AMC 447335



Meadow Valley Claim Block, Arizona Map 4

Meadow Valley - MV Lode Mining Claims T22S, R17E G&SRM
 Santa Cruz County, Arizona
 Located September 14 - November 14, 2017

Monuments are 1-1/2" by 1-1/2" by 5' Wood Posts projecting at least four feet above the ground. Location Monuments are set 20' inside the Endline along the center of each claim, and are 1500' long X 600' wide unless otherwise depicted and as detailed in the attached Certificate of Location.

TIE POINT: The location monument of each claim is tied to the Northwest corner of Section 9, Township 21S, Range 15E, G&SRM, Santa Cruz County, Arizona, its distance as shown on the attached Certificate of Location. Bearings and distance are grid north.

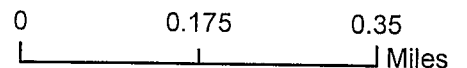
Any overlap onto pre-existing claims, or Private Land, is acknowledged as non-locatable, and any overlapping portion is acknowledged as invalid.

Legend

- End Centers
- ▲ Location Monuments
- Corners
- Claim Boundary
- Section
- Township



1 in = 1,000 feet



Claims Filed By-
 Kennecott Exploration Company
 4700 Daybreak Parkway
 South Jordan, UT 84009

When recorded return to:
Kennecott Exploration Company – Land Dept.
4700 Daybreak Parkway
South Jordan, UT 84009

ARIZONA NOTICE OF LOCATION
(LODE CLAIM)

NOTICE IS HEREBY GIVEN THAT KENNECOTT EXPLORATION COMPANY, whose mailing address is 4700 Daybreak Parkway, South Jordan, Utah 84009 by its undersigned representative, makes this location of the MV587 Lode Mining Claim, in Santa Cruz County, Arizona.

The general course of the claim is from the North to South, and said claim is within the:

<u>Quarter</u>	<u>Section</u>	<u>Township</u>	<u>Range</u>
NW	20	22S	17E

Santa Cruz County, Arizona, G&SRM.


This claim is 1460 feet in length and 600 feet in width. This Notice of Location is posted on the centerline of the claim. The claim runs from the location monument on which this notice is posted 20 feet in a northerly direction to the north endline, and 1440 feet in a southerly direction to the south endline. The claim boundaries are marked by six monuments, one at each corner and one at the center of each endline. The location monument on which this notice is posted is situated within Section 20, Township 22S, Range 17E, Santa Cruz County, Arizona, G&SRM, and is approximately 57859 feet East and 42357 feet South from the NW corner of Section 9, T21S, R15E, Santa Cruz County, Arizona, G&SRM. Any overlaps onto pre-existing claims, private or State Land are acknowledged as pre-existing rights and that portion of said overlap is acknowledged as invalid.

The undersigned claims the ground as depicted on the map that is attached to a copy of this Notice of Location filed in the office of the Recorder, Santa Cruz County, Arizona.

The claim has been monumented in accordance with State and Federal law. Corner, end centers and location monuments are posts, 1-1/2" x 1-1/2" x 5' projecting at least 4' above the ground.

Located, dated and posted on the ground this 13th day of November, 2017.

KENNECOTT EXPLORATION COMPANY



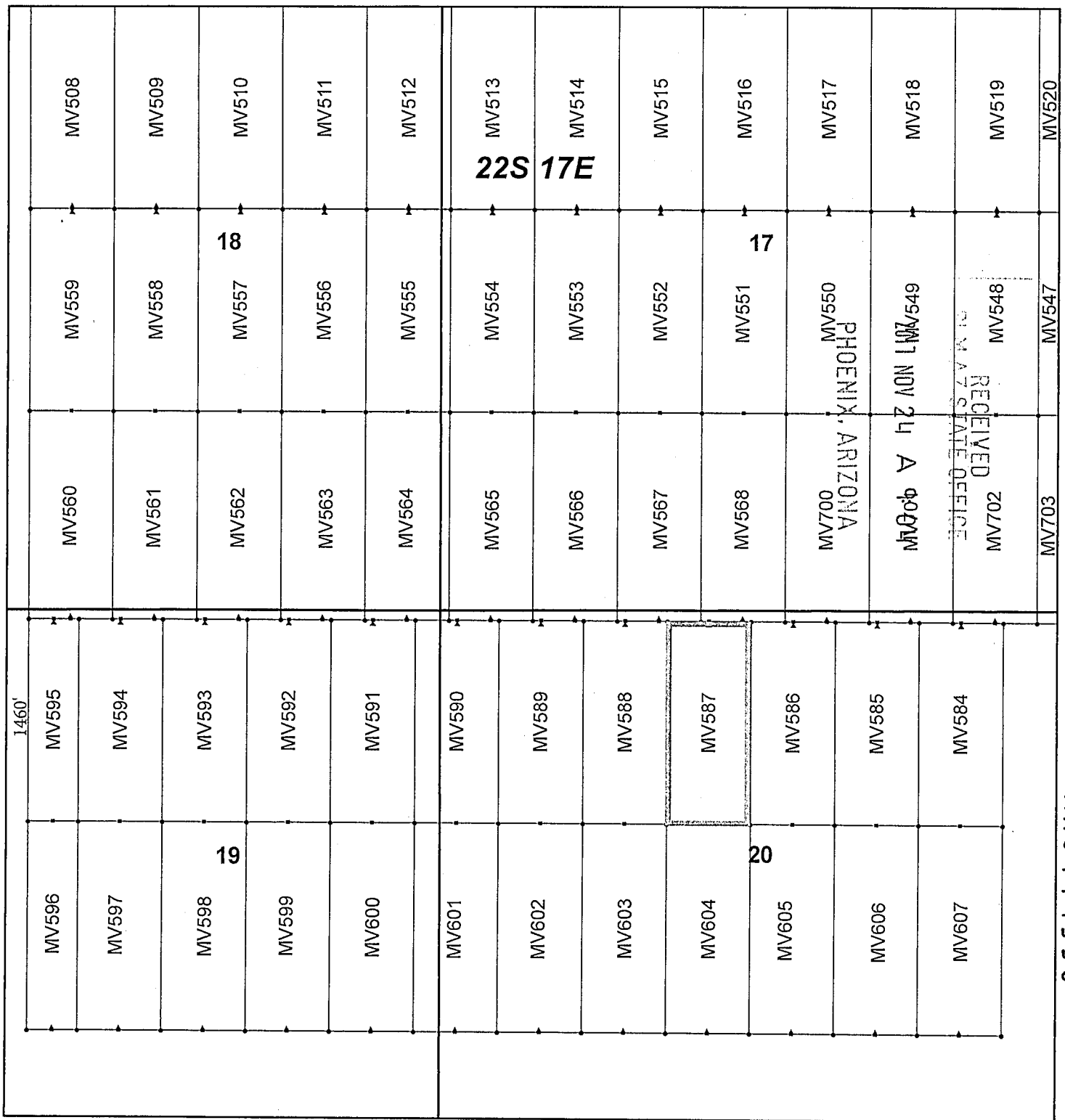
By: Erik Best, Operating Officer

PHOENIX, ARIZONA

2017 NOV 24 A 9:04

RECEIVED
SANTA CRUZ STATE OFFICE

AMC447336



Meadow Valley Claim Block, Arizona Map 4

Meadow Valley - MV Lode Mining Claims T22S, R17E G&SRM
 Santa Cruz County, Arizona
 Located September 14 - November 14, 2017

Monuments are 1-1/2" by 1-1/2" by 5' Wood Posts projecting at least four feet above the ground. Location Monuments are set 20' inside the Endline along the center of each claim, and are 1500' long X 600' wide unless otherwise depicted and as detailed in the attached Certificate of Location.

TIE POINT: The location monument of each claim is tied to the Northwest corner of Section 9, Township 21S, Range 15E, G&SRM, Santa Cruz County, Arizona, its distance as shown on the attached Certificate of Location. Bearings and distance are grid north.


Any overlap onto pre-existing claims, or Private Land, is acknowledged as non-locatable, and any overlapping portion is acknowledged as invalid.

Legend

- End Centers
- ▲ Location Monuments
- Corners
- Claim Boundary
- Section
- Township



1 in = 1,000 feet



Claims Filed By-
 Kennecott Exploration Company
 4700 Daybreak Parkway
 South Jordan, UT 84009

When recorded return to:
Kennecott Exploration Company – Land Dept.
4700 Daybreak Parkway
South Jordan, UT 84009

ARIZONA NOTICE OF LOCATION
(LODE CLAIM)

NOTICE IS HEREBY GIVEN THAT KENNECOTT EXPLORATION COMPANY, whose mailing address is 4700 Daybreak Parkway, South Jordan, Utah 84009 by its undersigned representative, makes this location of the MV588 Lode Mining Claim, in Santa Cruz County, Arizona.

The general course of the claim is from the North to South, and said claim is within the:

<u>Quarter</u>	<u>Section</u>	<u>Township</u>	<u>Range</u>
NW	20	22S	17E

Santa Cruz County, Arizona, G&SRM.


This claim is 1460 feet in length and 600 feet in width. This Notice of Location is posted on the centerline of the claim. The claim runs from the location monument on which this notice is posted 20 feet in a northerly direction to the north endline, and 1440 feet in a southerly direction to the south endline. The claim boundaries are marked by six monuments, one at each corner and one at the center of each endline. The location monument on which this notice is posted is situated within Section 20, Township 22S, Range 17E, Santa Cruz County, Arizona, G&SRM, and is approximately 57259 feet East and 42357 feet South from the NW corner of Section 9, T21S, R15E, Santa Cruz County, Arizona, G&SRM. Any overlaps onto pre-existing claims, private or State Land are acknowledged as pre-existing rights and that portion of said overlap is acknowledged as invalid.

The undersigned claims the ground as depicted on the map that is attached to a copy of this Notice of Location filed in the office of the Recorder, Santa Cruz County, Arizona.

The claim has been monumented in accordance with State and Federal law. Corner, end centers and location monuments are posts, 1-1/2" x 1-1/2" x 5' projecting at least 4' above the ground.

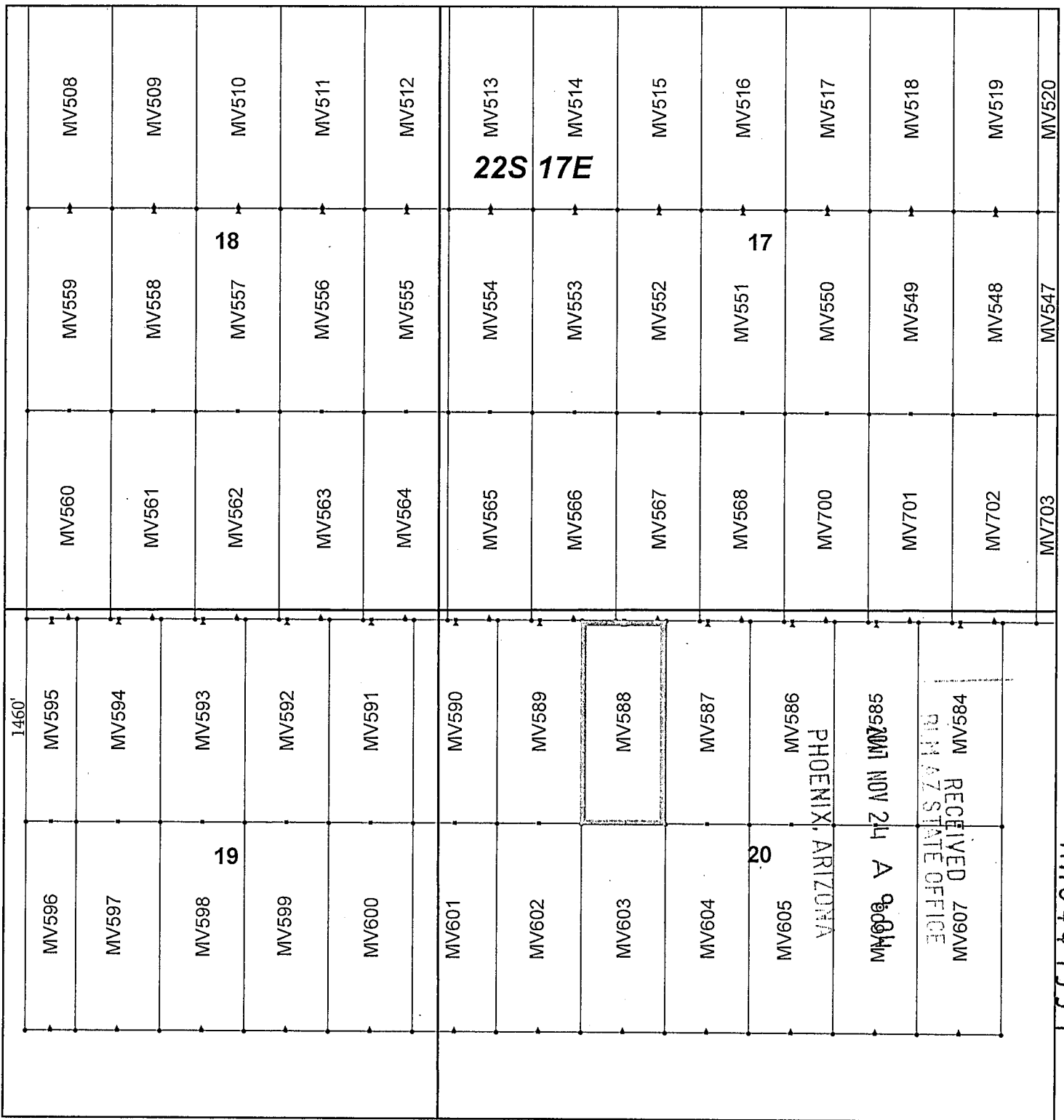
Located, dated and posted on the ground this 13th day of November, 2017.

KENNECOTT EXPLORATION COMPANY


By: Erik Best, Operating Officer

RECEIVED
M. AZ STATE OFFICE
2017 NOV 24 A 9:04
PHOENIX, ARIZONA

AHC447337



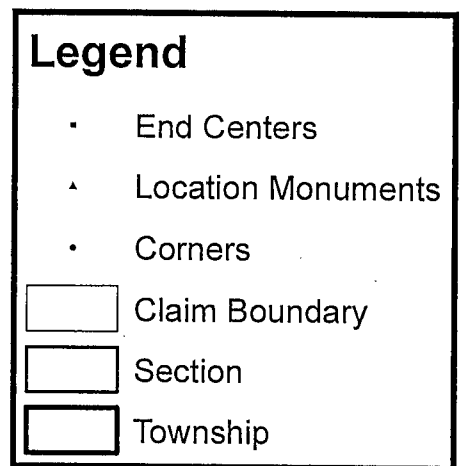
Meadow Valley Claim Block, Arizona Map 4

Meadow Valley - MV Lode Mining Claims T22S, R17E G&SRM
Santa Cruz County, Arizona
Located September 14 - November 14, 2017


Monuments are 1-1/2" by 1-1/2" by 5' Wood Posts projecting at least four feet above the ground. Location Monuments are set 20' inside the Endline along the center of each claim, and are 1500' long X 600' wide unless otherwise depicted and as detailed in the attached Certificate of Location.

TIE POINT: The location monument of each claim is tied to the Northwest corner of Section 9, Township 21S, Range 15E, G&SRM, Santa Cruz County, Arizona, its distance as shown on the attached Certificate of Location. Bearings and distance are grid north.

Any overlap onto pre-existing claims, or Private Land, is acknowledged as non-locatable, and any overlapping portion is acknowledged as invalid.



1 in = 1,000 feet



Claims Filed By-
Kennecott Exploration Company
4700 Daybreak Parkway
South Jordan, UT 84009

When recorded return to:
Kennecott Exploration Company – Land Dept.
4700 Daybreak Parkway
South Jordan, UT 84009

ARIZONA NOTICE OF LOCATION
(LODE CLAIM)

NOTICE IS HEREBY GIVEN THAT KENNECOTT EXPLORATION COMPANY, whose mailing address is 4700 Daybreak Parkway, South Jordan, Utah 84009 by its undersigned representative, makes this location of the MV589 Lode Mining Claim, in Santa Cruz County, Arizona.

The general course of the claim is from the North to South, and said claim is within the:

<u>Quarter</u>	<u>Section</u>	<u>Township</u>	<u>Range</u>
NW	20	22S	17E

Santa Cruz County, Arizona, G&SRM.

This claim is 1460 feet in length and 600 feet in width. This Notice of Location is posted on the centerline of the claim. The claim runs from the location monument on which this notice is posted 20 feet in a northerly direction to the north endline, and 1440 feet in a southerly direction to the south endline. The claim boundaries are marked by six monuments, one at each corner and one at the center of each endline. The location monument on which this notice is posted is situated within Section 20, Township 22S, Range 17E, Santa Cruz County, Arizona, G&SRM, and is approximately 56659 feet East and 42357 feet South from the NW corner of Section 9, T21S, R15E, Santa Cruz County, Arizona, G&SRM. Any overlaps onto pre-existing claims, private or State Land are acknowledged as pre-existing rights and that portion of said overlap is acknowledged as invalid.

The undersigned claims the ground as depicted on the map that is attached to a copy of this Notice of Location filed in the office of the Recorder, Santa Cruz County, Arizona.

The claim has been monumented in accordance with State and Federal law. Corner, end centers and location monuments are posts, 1-1/2" x 1-1/2" x 5' projecting at least 4' above the ground.

Located, dated and posted on the ground this 13th day of November, 2017.

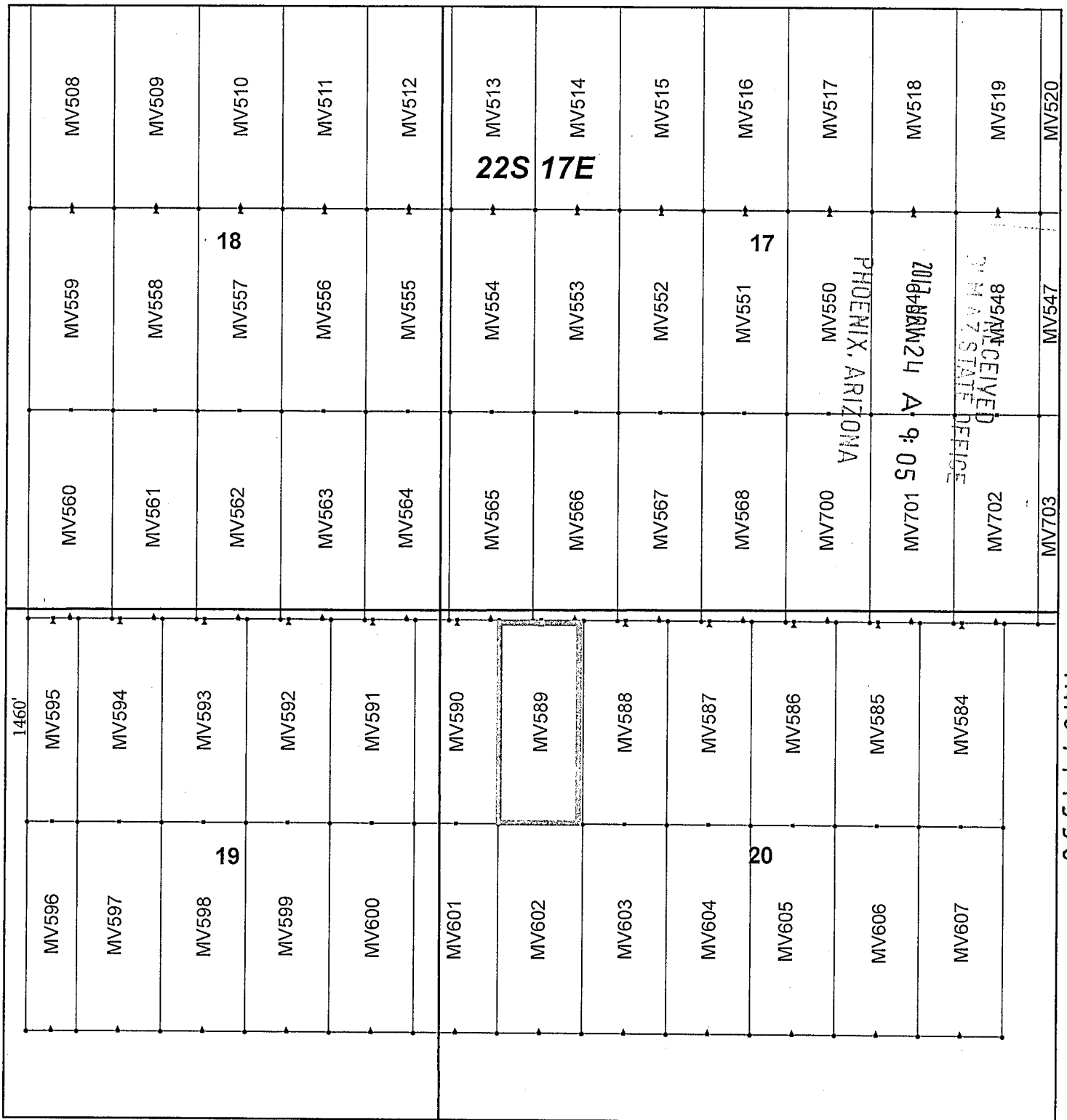
KENNECOTT EXPLORATION COMPANY



By: Erik Best, Operating Officer

RECEIVED
MINNAPAZ STATE OFFICE
2011 NOV 24 A 9:05
PHOENIX, ARIZONA

AMC447338



85517338

Meadow Valley Claim Block, Arizona Map 4

Meadow Valley - MV Lode Mining Claims T22S, R17E G&SRM
 Santa Cruz County, Arizona
 Located September 14 - November 14, 2017

Monuments are 1-1/2" by 1-1/2" by 5' Wood Posts projecting at least four feet above the ground. Location Monuments are set 20' inside the Endline along the center of each claim, and are 1500' long X 600' wide unless otherwise depicted and as detailed in the attached Certificate of Location.

TIE POINT: The location monument of each claim is tied to the Northwest corner of Section 9, Township 21S, Range 15E, G&SRM, Santa Cruz County, Arizona, its distance as shown on the attached Certificate of Location. Bearings and distance are grid north.


Any overlap onto pre-existing claims, or Private Land, is acknowledged as non-locatable, and any overlapping portion is acknowledged as invalid.

Legend

- End Centers
- ▲ Location Monuments
- Corners
- Claim Boundary
- Section
- Township



1 in = 1,000 feet



Claims Filed By-
 Kennecott Exploration Company
 4700 Daybreak Parkway
 South Jordan, UT 84009

When recorded return to:
Kennecott Exploration Company – Land Dept.
4700 Daybreak Parkway
South Jordan, UT 84009

ARIZONA NOTICE OF LOCATION
(LODE CLAIM)

NOTICE IS HEREBY GIVEN THAT KENNECOTT EXPLORATION COMPANY, whose mailing address is 4700 Daybreak Parkway, South Jordan, Utah 84009 by its undersigned representative, makes this location of the MV590 Lode Mining Claim, in Santa Cruz County, Arizona.

The general course of the claim is from the North to South, and said claim is within the:

<u>Quarter</u>	<u>Section</u>	<u>Township</u>	<u>Range</u>
NW	20	22S	17E
NE	19	22S	17E

Santa Cruz County, Arizona, G&SRM.

This claim is 1460 feet in length and 600 feet in width. This Notice of Location is posted on the centerline of the claim. The claim runs from the location monument on which this notice is posted 20 feet in a northerly direction to the north endline, and 1440 feet in a southerly direction to the south endline. The claim boundaries are marked by six monuments, one at each corner and one at the center of each endline. The location monument on which this notice is posted is situated within Section 20, Township 22S, Range 17E, Santa Cruz County, Arizona, G&SRM, and is approximately 56059 feet East and 42357 feet South from the NW corner of Section 9, T21S, R15E, Santa Cruz County, Arizona, G&SRM. Any overlaps onto pre-existing claims, private or State Land are acknowledged as pre-existing rights and that portion of said overlap is acknowledged as invalid.

The undersigned claims the ground as depicted on the map that is attached to a copy of this Notice of Location filed in the office of the Recorder, Santa Cruz County, Arizona.

The claim has been monumented in accordance with State and Federal law. Corner, end centers and location monuments are posts, 1-1/2" x 1-1/2" x 5' projecting at least 4' above the ground.

Located, dated and posted on the ground this 13th day of November, 2017.

KENNECOTT EXPLORATION COMPANY



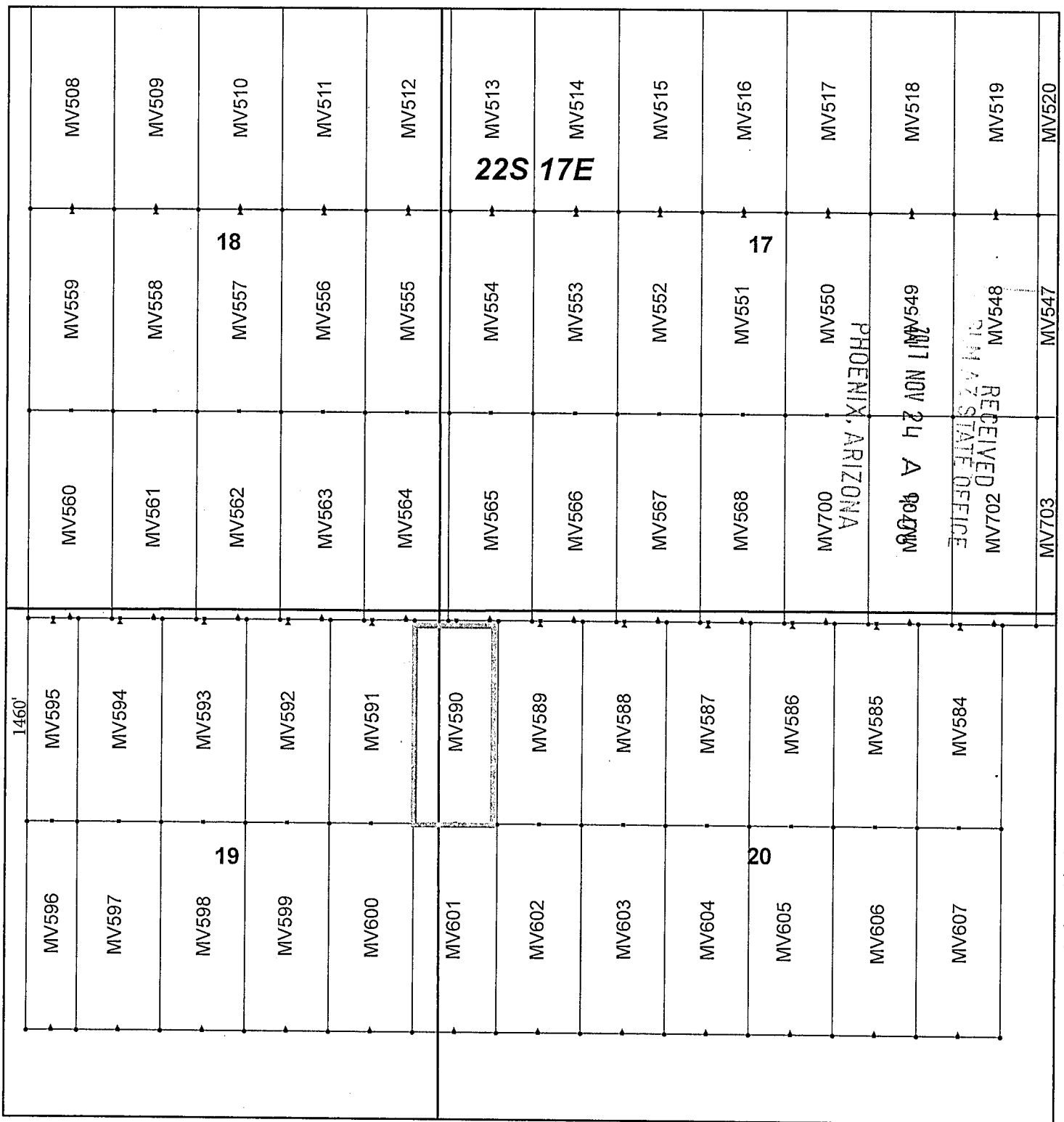
By: Erik Best, Operating Officer

PHOENIX, ARIZONA

2011 NOV 24 A 9:06

RECEIVED
MAYAZ STATE OFFICE

AMC447339



Meadow Valley Claim Block, Arizona Map 4

Meadow Valley - MV Lode Mining Claims T22S, R17E G&SRM
 Santa Cruz County, Arizona
 Located September 14 - November 14, 2017

Monuments are 1-1/2" by 1-1/2" by 5' Wood Posts projecting at least four feet above the ground. Location Monuments are set 20' inside the Endline along the center of each claim, and are 1500' long X 600' wide unless otherwise depicted and as detailed in the attached Certificate of Location.

TIE POINT: The location monument of each claim is tied to the Northwest corner of Section 9, Township 21S, Range 15E, G&SRM, Santa Cruz County, Arizona, its distance as shown on the attached Certificate of Location. Bearings and distance are grid north.


Any overlap onto pre-existing claims, or Private Land, is acknowledged as non-locatable, and any overlapping portion is acknowledged as invalid.

Legend

- End Centers
- ▲ Location Monuments
- Corners
- Claim Boundary
- Section
- Township



1 in = 1,000 feet



Claims Filed By-
 Kennecott Exploration Company
 4700 Daybreak Parkway
 South Jordan, UT 84009

When recorded return to:
Kennecott Exploration Company – Land Dept.
4700 Daybreak Parkway
South Jordan, UT 84009

ARIZONA NOTICE OF LOCATION
(LODE CLAIM)

NOTICE IS HEREBY GIVEN THAT KENNECOTT EXPLORATION COMPANY, whose mailing address is 4700 Daybreak Parkway, South Jordan, Utah 84009 by its undersigned representative, makes this location of the MV591 Lode Mining Claim, in Santa Cruz County, Arizona.

The general course of the claim is from the North to South, and said claim is within the:

<u>Quarter</u>	<u>Section</u>	<u>Township</u>	<u>Range</u>
NE	19	22S	17E

Santa Cruz County, Arizona, G&SRM.

This claim is 1460 feet in length and 600 feet in width. This Notice of Location is posted on the centerline of the claim. The claim runs from the location monument on which this notice is posted 20 feet in a northerly direction to the north endline, and 1440 feet in a southerly direction to the south endline. The claim boundaries are marked by six monuments, one at each corner and one at the center of each endline. The location monument on which this notice is posted is situated within Section 19, Township 22S, Range 17E, Santa Cruz County, Arizona, G&SRM, and is approximately 55459 feet East and 42357 feet South from the NW corner of Section 9, T21S, R15E, Santa Cruz County, Arizona, G&SRM. Any overlaps onto pre-existing claims, private or State Land are acknowledged as pre-existing rights and that portion of said overlap is acknowledged as invalid.

The undersigned claims the ground as depicted on the map that is attached to a copy of this Notice of Location filed in the office of the Recorder, Santa Cruz County, Arizona.

The claim has been monumented in accordance with State and Federal law. Corner, end centers and location monuments are posts, 1-1/2" x 1-1/2" x 5' projecting at least 4' above the ground.

Located, dated and posted on the ground this 13th day of November, 2017.

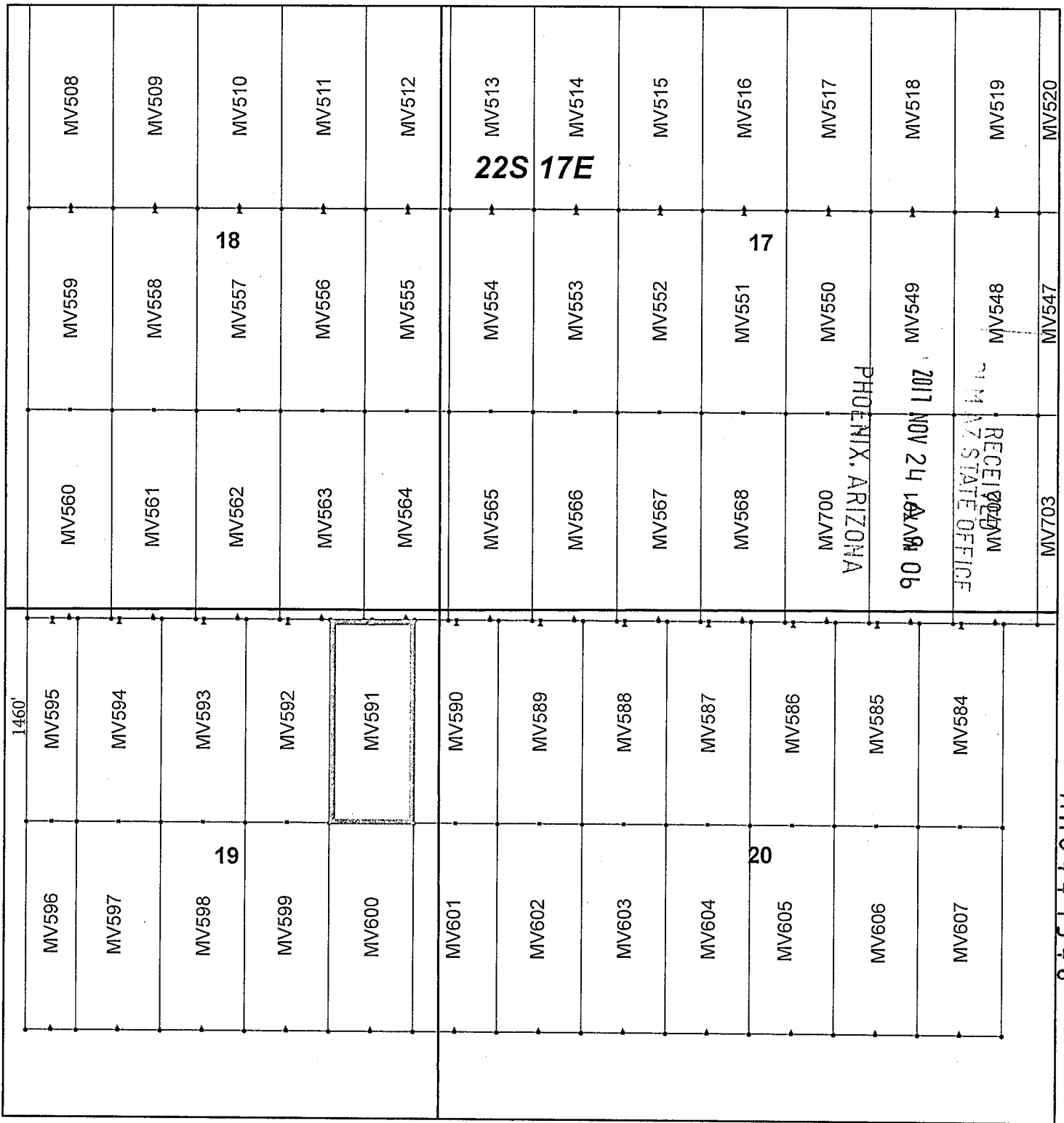
KENNECOTT EXPLORATION COMPANY



By: Erik Best, Operating Officer

RECEIVED
MINERAL STATE OFFICE
2011 NOV 24 A 9:06
PHOENIX, ARIZONA

AMC 47340



Meadow Valley Claim Block, Arizona Map 4

Meadow Valley - MV Lode Mining Claims T22S, R17E G&SRM
 Santa Cruz County, Arizona
 Located September 14 - November 14, 2017

Monuments are 1-1/2" by 1-1/2" by 5' Wood Posts projecting at least four feet above the ground. Location Monuments are set 20' inside the Endline along the center of each claim, and are 1500' long X 600' wide unless otherwise depicted and as detailed in the attached Certificate of Location.

TIE POINT: The location monument of each claim is tied to the Northwest corner of Section 9, Township 21S, Range 15E, G&SRM, Santa Cruz County, Arizona, its distance as shown on the attached Certificate of Location. Bearings and distance are grid north.


Any overlap onto pre-existing claims, or Private Land, is acknowledged as non-locatable, and any overlapping portion is acknowledged as invalid.

Legend

- End Centers
- ▲ Location Monuments
- Corners
- Claim Boundary
- Section
- Township



1 in = 1,000 feet



Claims Filed By-
 Kennecott Exploration Company
 4700 Daybreak Parkway
 South Jordan, UT 84009

When recorded return to:
Kennecott Exploration Company – Land Dept.
4700 Daybreak Parkway
South Jordan, UT 84009

ARIZONA NOTICE OF LOCATION
(LODE CLAIM)

NOTICE IS HEREBY GIVEN THAT KENNECOTT EXPLORATION COMPANY, whose mailing address is 4700 Daybreak Parkway, South Jordan, Utah 84009 by its undersigned representative, makes this location of the MV592 Lode Mining Claim, in Santa Cruz County, Arizona.

The general course of the claim is from the North to South, and said claim is within the:

<u>Quarter</u>	<u>Section</u>	<u>Township</u>	<u>Range</u>
NE	19	22S	17E

Santa Cruz County, Arizona, G&SRM.


This claim is 1460 feet in length and 600 feet in width. This Notice of Location is posted on the centerline of the claim. The claim runs from the location monument on which this notice is posted 20 feet in a northerly direction to the north endline, and 1440 feet in a southerly direction to the south endline. The claim boundaries are marked by six monuments, one at each corner and one at the center of each endline. The location monument on which this notice is posted is situated within Section 19, Township 22S, Range 17E, Santa Cruz County, Arizona, G&SRM, and is approximately 54859 feet East and 42357 feet South from the NW corner of Section 9, T21S, R15E, Santa Cruz County, Arizona, G&SRM. Any overlaps onto pre-existing claims, private or State Land are acknowledged as pre-existing rights and that portion of said overlap is acknowledged as invalid.

The undersigned claims the ground as depicted on the map that is attached to a copy of this Notice of Location filed in the office of the Recorder, Santa Cruz County, Arizona.

The claim has been monumented in accordance with State and Federal law. Corner, end centers and location monuments are posts, 1-1/2" x 1-1/2" x 5' projecting at least 4' above the ground.

Located, dated and posted on the ground this 13th day of November, 2017.

KENNECOTT EXPLORATION COMPANY



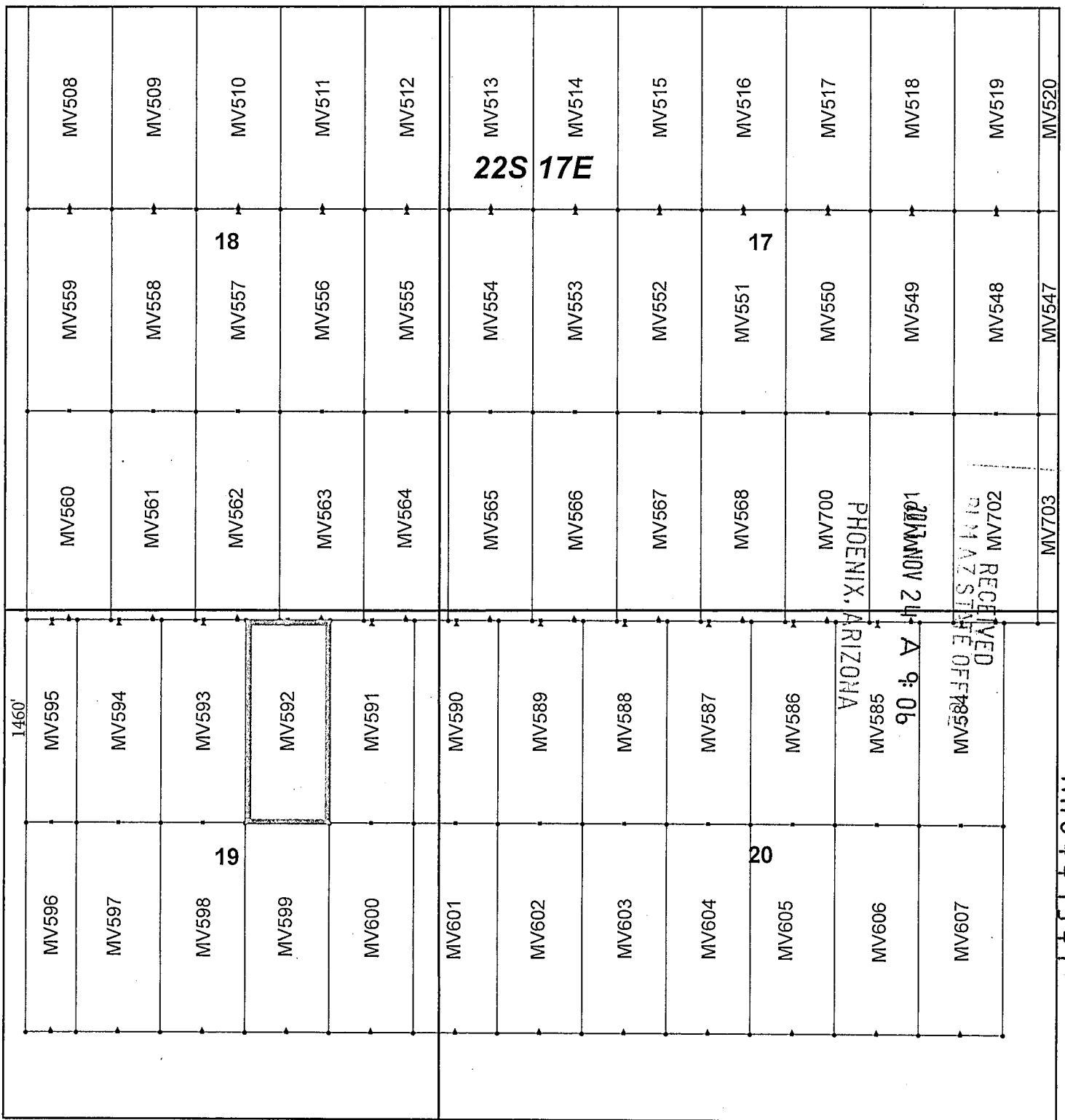
By: Erik Best, Operating Officer

PHOENIX, ARIZONA

2017 NOV 24 A 9:06

RECEIVED
SANTA CRUZ COUNTY RECORDER
SANTA CRUZ STATE OFFICE

AMC447341



Meadow Valley Claim Block, Arizona Map 4

Meadow Valley - MV Lode Mining Claims T22S, R17E G&SRM
 Santa Cruz County, Arizona
 Located September 14 - November 14, 2017

Monuments are 1-1/2" by 1-1/2" by 5' Wood Posts projecting at least four feet above the ground. Location Monuments are set 20' inside the Endline along the center of each claim, and are 1500' long X 600' wide unless otherwise depicted and as detailed in the attached Certificate of Location.

TIE POINT: The location monument of each claim is tied to the Northwest corner of Section 9, Township 21S, Range 15E, G&SRM, Santa Cruz County, Arizona, its distance as shown on the attached Certificate of Location. Bearings and distance are grid north.


Any overlap onto pre-existing claims, or Private Land, is acknowledged as non-locatable, and any overlapping portion is acknowledged as invalid.

Legend

- End Centers
- ▲ Location Monuments
- Corners
- Claim Boundary
- Section
- Township



1 in = 1,000 feet



Claims Filed By-
 Kennecott Exploration Company
 4700 Daybreak Parkway
 South Jordan, UT 84009

When recorded return to:
Kennecott Exploration Company – Land Dept.
4700 Daybreak Parkway
South Jordan, UT 84009

ARIZONA NOTICE OF LOCATION
(LODE CLAIM)

NOTICE IS HEREBY GIVEN THAT KENNECOTT EXPLORATION COMPANY, whose mailing address is 4700 Daybreak Parkway, South Jordan, Utah 84009 by its undersigned representative, makes this location of the MV593 Lode Mining Claim, in Santa Cruz County, Arizona.

The general course of the claim is from the North to South, and said claim is within the:

<u>Quarter</u>	<u>Section</u>	<u>Township</u>	<u>Range</u>
NE	19	22S	17E

Santa Cruz County, Arizona, G&SRM.


This claim is 1460 feet in length and 600 feet in width. This Notice of Location is posted on the centerline of the claim. The claim runs from the location monument on which this notice is posted 20 feet in a northerly direction to the north endline, and 1440 feet in a southerly direction to the south endline. The claim boundaries are marked by six monuments, one at each corner and one at the center of each endline. The location monument on which this notice is posted is situated within Section 19, Township 22S, Range 17E, Santa Cruz County, Arizona, G&SRM, and is approximately 54259 feet East and 42357 feet South from the NW corner of Section 9, T21S, R15E, Santa Cruz County, Arizona, G&SRM. Any overlaps onto pre-existing claims, private or State Land are acknowledged as pre-existing rights and that portion of said overlap is acknowledged as invalid.

The undersigned claims the ground as depicted on the map that is attached to a copy of this Notice of Location filed in the office of the Recorder, Santa Cruz County, Arizona.

The claim has been monumented in accordance with State and Federal law. Corner, end centers and location monuments are posts, 1-1/2" x 1-1/2" x 5' projecting at least 4' above the ground.

Located, dated and posted on the ground this 13th day of November, 2017.

KENNECOTT EXPLORATION COMPANY



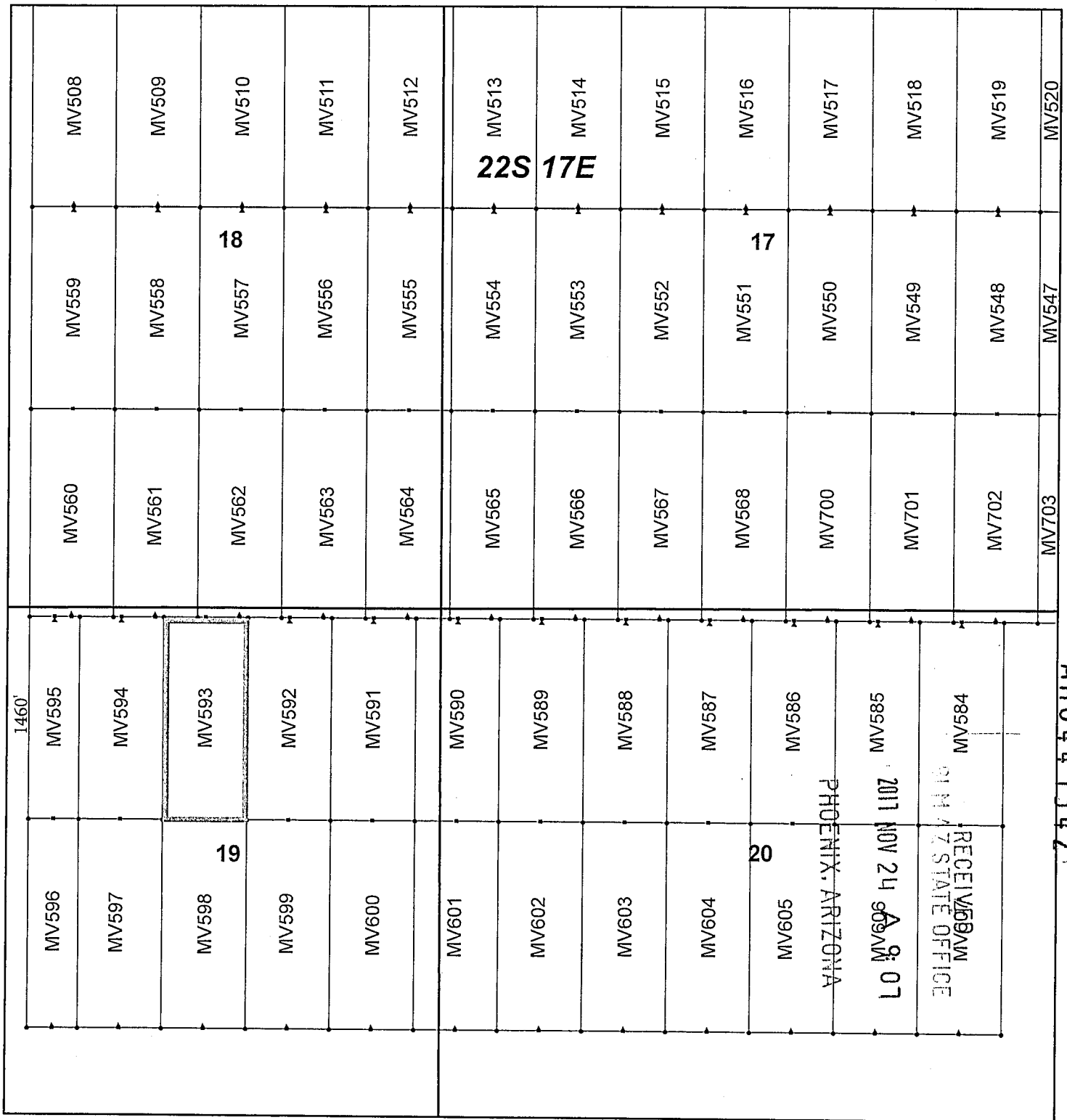
By: Erik Best, Operating Officer

PHOENIX, ARIZONA

2017 NOV 24 A 9:07

RECEIVED
COUNTY CLERK
SANTA CRUZ COUNTY
STATE OFFICE

AHC447342



Meadow Valley Claim Block, Arizona Map 4

Meadow Valley - MV Lode Mining Claims T22S, R17E G&SRM
 Santa Cruz County, Arizona
 Located September 14 - November 14, 2017

Monuments are 1-1/2" by 1-1/2" by 5' Wood Posts projecting at least four feet above the ground. Location Monuments are set 20' inside the Endline along the center of each claim, and are 1500' long X 600' wide unless otherwise depicted and as detailed in the attached Certificate of Location.


TIE POINT: The location monument of each claim is tied to the Northwest corner of Section 9, Township 21S, Range 15E, G&SRM, Santa Cruz County, Arizona, its distance as shown on the attached Certificate of Location. Bearings and distance are grid north.

Any overlap onto pre-existing claims, or Private Land, is acknowledged as non-locatable, and any overlapping portion is acknowledged as invalid.

Legend

- End Centers
- ▲ Location Monuments
- Corners
- Claim Boundary
- Section
- Township

1 in = 1,000 feet



Claims Filed By-
 Kennecott Exploration Company
 4700 Daybreak Parkway
 South Jordan, UT 84009

When recorded return to:
Kennecott Exploration Company – Land Dept.
4700 Daybreak Parkway
South Jordan, UT 84009

ARIZONA NOTICE OF LOCATION
(LODE CLAIM)

NOTICE IS HEREBY GIVEN THAT KENNECOTT EXPLORATION COMPANY, whose mailing address is 4700 Daybreak Parkway, South Jordan, Utah 84009 by its undersigned representative, makes this location of the MV594 Lode Mining Claim, in Santa Cruz County, Arizona.

The general course of the claim is from the North to South, and said claim is within the:

<u>Quarter</u>	<u>Section</u>	<u>Township</u>	<u>Range</u>
NE	19	22S	17E

Santa Cruz County, Arizona, G&SRM.

This claim is 1460 feet in length and 600 feet in width. This Notice of Location is posted on the centerline of the claim. The claim runs from the location monument on which this notice is posted 20 feet in a northerly direction to the north endline, and 1440 feet in a southerly direction to the south endline. The claim boundaries are marked by six monuments, one at each corner and one at the center of each endline. The location monument on which this notice is posted is situated within Section 19, Township 22S, Range 17E, Santa Cruz County, Arizona, G&SRM, and is approximately 53659 feet East and 42357 feet South from the NW corner of Section 9, T21S, R15E, Santa Cruz County, Arizona, G&SRM. Any overlaps onto pre-existing claims, private or State Land are acknowledged as pre-existing rights and that portion of said overlap is acknowledged as invalid.

The undersigned claims the ground as depicted on the map that is attached to a copy of this Notice of Location filed in the office of the Recorder, Santa Cruz County, Arizona.

The claim has been monumented in accordance with State and Federal law. Corner, end centers and location monuments are posts, 1-1/2" x 1-1/2" x 5' projecting at least 4' above the ground.

Located, dated and posted on the ground this 13th day of November, 2017.

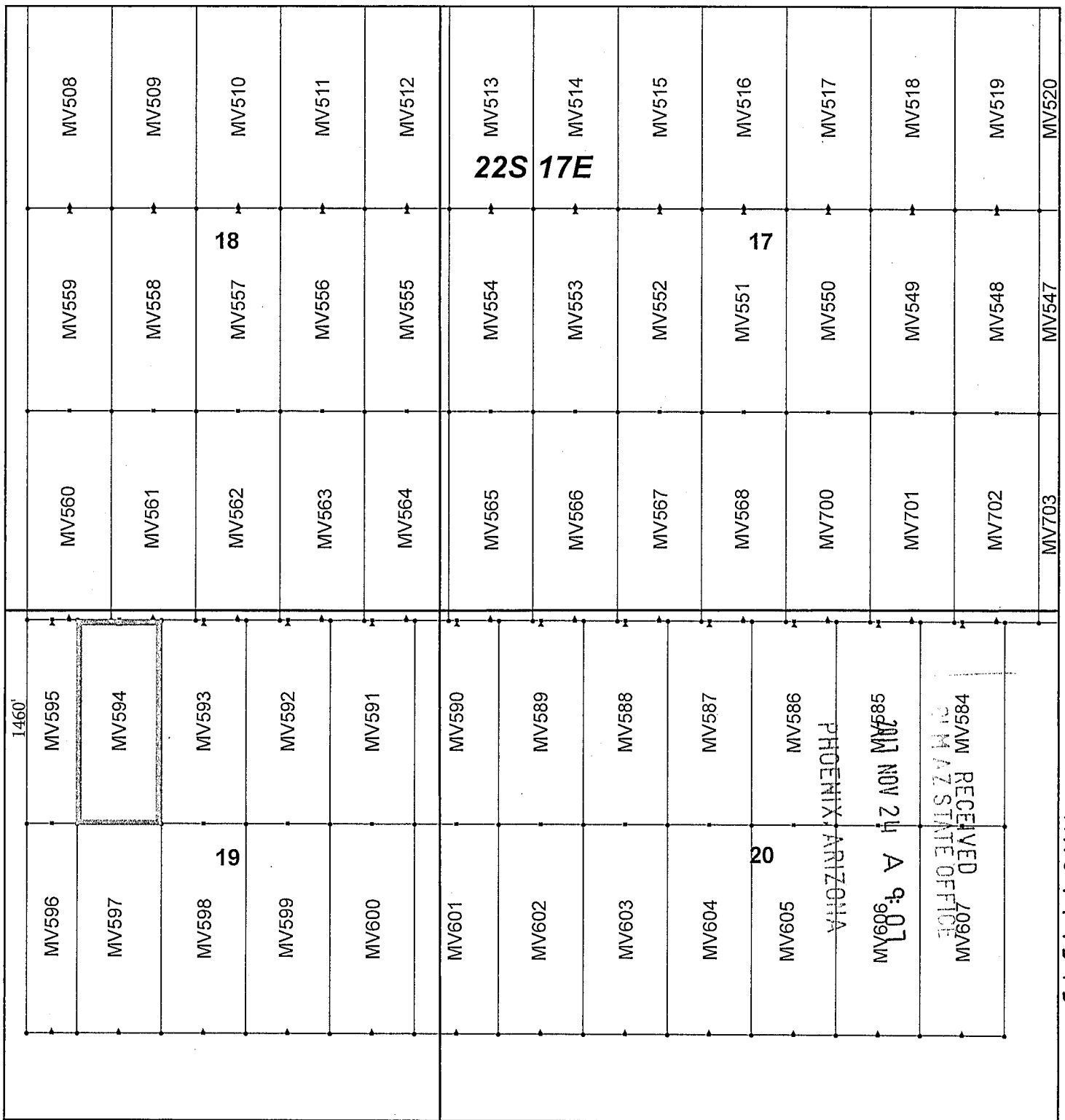
KENNECOTT EXPLORATION COMPANY



By: Erik Best, Operating Officer

RECEIVED
PHOENIX, ARIZONA
2017 NOV 24 A 9:07
PHOENIX, ARIZONA

AMC447343



Meadow Valley Claim Block, Arizona Map 4

Meadow Valley - MV Lode Mining Claims T22S, R17E G&SRM
 Santa Cruz County, Arizona
 Located September 14 - November 14, 2017

Monuments are 1-1/2" by 1-1/2" by 5' Wood Posts projecting at least four feet above the ground. Location Monuments are set 20' inside the Endline along the center of each claim, and are 1500' long X 600' wide unless otherwise depicted and as detailed in the attached Certificate of Location.


TIE POINT: The location monument of each claim is tied to the Northwest corner of Section 9, Township 21S, Range 15E, G&SRM, Santa Cruz County, Arizona, its distance as shown on the attached Certificate of Location. Bearings and distance are grid north.

Any overlap onto pre-existing claims, or Private Land, is acknowledged as non-locatable, and any overlapping portion is acknowledged as invalid.

Legend

- End Centers
- ▲ Location Monuments
- Corners
- Claim Boundary
- Section
- Township

1 in = 1,000 feet



Claims Filed By-
 Kennecott Exploration Company
 4700 Daybreak Parkway
 South Jordan, UT 84009

When recorded return to:
Kennecott Exploration Company – Land Dept.
4700 Daybreak Parkway
South Jordan, UT 84009

ARIZONA NOTICE OF LOCATION
(LODE CLAIM)

NOTICE IS HEREBY GIVEN THAT KENNECOTT EXPLORATION COMPANY, whose mailing address is 4700 Daybreak Parkway, South Jordan, Utah 84009 by its undersigned representative, makes this location of the MV595 Lode Mining Claim, in Santa Cruz County, Arizona.

The general course of the claim is from the North to South, and said claim is within the:

<u>Quarter</u>	<u>Section</u>	<u>Township</u>	<u>Range</u>
NE	19	22S	17E
NW	19	22S	17E

Santa Cruz County, Arizona, G&SRM.

This claim is 1460 feet in length and 360 feet in width. This Notice of Location is posted on the centerline of the claim. The claim runs from the location monument on which this notice is posted 20 feet in a northerly direction to the north endline, and 1440 feet in a southerly direction to the south endline. The claim boundaries are marked by six monuments, one at each corner and one at the center of each endline. The location monument on which this notice is posted is situated within Section 19, Township 22S, Range 17E, Santa Cruz County, Arizona, G&SRM, and is approximately 53179 feet East and 42357 feet South from the NW corner of Section 9, T21S, R15E, Santa Cruz County, Arizona, G&SRM. Any overlaps onto pre-existing claims, private or State Land are acknowledged as pre-existing rights and that portion of said overlap is acknowledged as invalid.

The undersigned claims the ground as depicted on the map that is attached to a copy of this Notice of Location filed in the office of the Recorder, Santa Cruz County, Arizona.

The claim has been monumented in accordance with State and Federal law. Corner, end centers and location monuments are posts, 1-1/2" x 1-1/2" x 5' projecting at least 4' above the ground.

Located, dated and posted on the ground this 9th day of November, 2017.

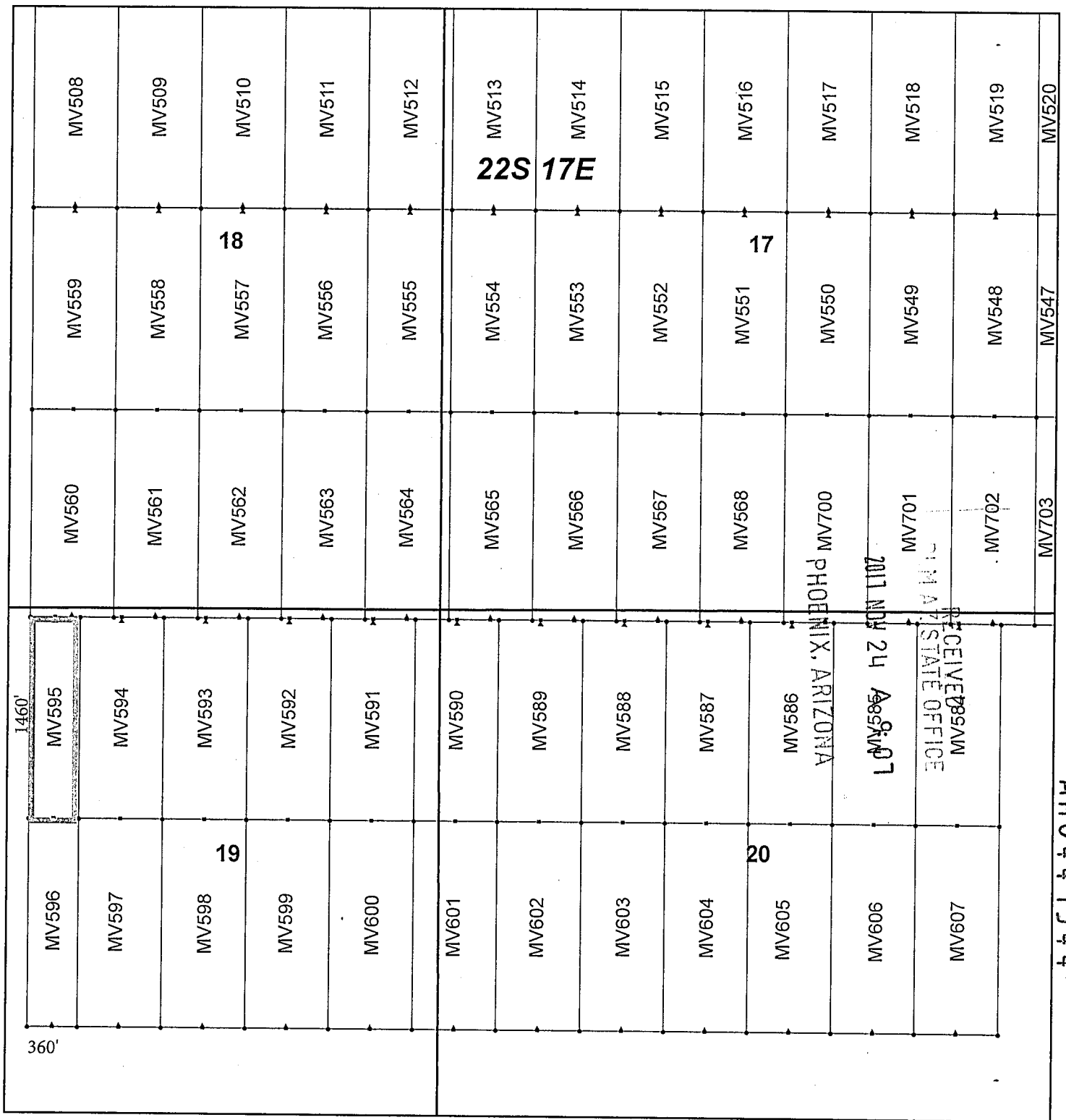
KENNECOTT EXPLORATION COMPANY



By: Erik Best, Operating Officer

RECEIVED
PHOENIX, ARIZONA
2017 NOV 24 A 9:07
PHOENIX, ARIZONA

AMC 447344



Meadow Valley Claim Block, Arizona Map 4

Meadow Valley - MV Lode Mining Claims T22S, R17E G&SRM
Santa Cruz County, Arizona

Located September 14 - November 14, 2017

Monuments are 1-1/2" by 1-1/2" by 5' Wood Posts projecting at least four feet above the ground. Location Monuments are set 20' inside the Endline along the center of each claim, and are 1500' long X 600' wide unless otherwise depicted and as detailed in the attached Certificate of Location.


TIE POINT: The location monument of each claim is tied to the Northwest corner of Section 9, Township 21S, Range 15E, G&SRM, Santa Cruz County, Arizona, its distance as shown on the attached Certificate of Location. Bearings and distance are grid north.

Any overlap onto pre-existing claims, or Private Land, is acknowledged as non-locatable, and any overlapping portion is acknowledged as invalid.

Legend

- End Centers
- ▲ Location Monuments
- Corners
- Claim Boundary
- Section
- Township

1 in = 1,000 feet



Claims Filed By-
Kennecott Exploration Company
4700 Daybreak Parkway
South Jordan, UT 84009

When recorded return to:
Kennecott Exploration Company – Land Dept.
4700 Daybreak Parkway
South Jordan, UT 84009

ARIZONA NOTICE OF LOCATION
(LODE CLAIM)

NOTICE IS HEREBY GIVEN THAT KENNECOTT EXPLORATION COMPANY, whose mailing address is 4700 Daybreak Parkway, South Jordan, Utah 84009 by its undersigned representative, makes this location of the MV596 Lode Mining Claim, in Santa Cruz County, Arizona.

The general course of the claim is from the North to South, and said claim is within the:

<u>Quarter</u>	<u>Section</u>	<u>Township</u>	<u>Range</u>
SW	19	22S	17E
NE	19	22S	17E
NW	19	22S	17E
SE	19	22S	17E

Santa Cruz County, Arizona, G&SRM.

This claim is 1500 feet in length and 360 feet in width. This Notice of Location is posted on the centerline of the claim. The claim runs from the location monument on which this notice is posted 1480 feet in a northerly direction to the north endline, and 20 feet in a southerly direction to the south endline. The claim boundaries are marked by six monuments, one at each corner and one at the center of each endline. The location monument on which this notice is posted is situated within Section 19, Township 22S, Range 17E, Santa Cruz County, Arizona, G&SRM, and is approximately 53179 feet East and 45277 feet South from the NW corner of Section 9, T21S, R15E, Santa Cruz County, Arizona, G&SRM. Any overlaps onto pre-existing claims, private or State Land are acknowledged as pre-existing rights and that portion of said overlap is acknowledged as invalid.

The undersigned claims the ground as depicted on the map that is attached to a copy of this Notice of Location filed in the office of the Recorder, Santa Cruz County, Arizona.

The claim has been monumented in accordance with State and Federal law. Corner, end centers and location monuments are posts, 1-1/2" x 1-1/2" x 5' projecting at least 4' above the ground.

Located, dated and posted on the ground this 10th day of November, 2017.

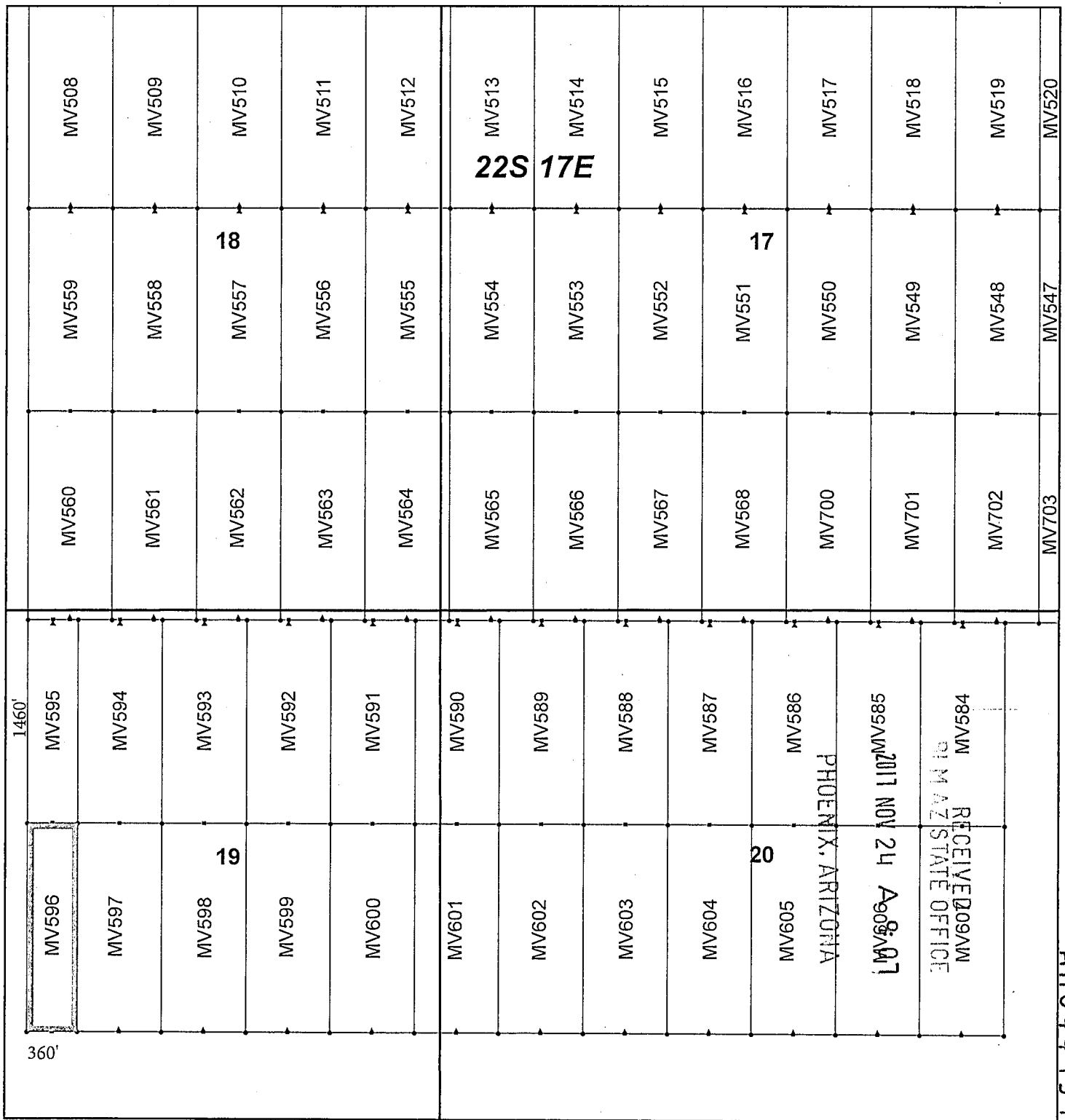
KENNECOTT EXPLORATION COMPANY



By: Erik Best, Operating Officer

RECEIVED
SANTA CRUZ STATE OFFICE
2017 NOV 24 A 9: 07
PHOENIX, ARIZONA

AMC447345



AR 04 17 34 5

Meadow Valley Claim Block, Arizona Map 4

Meadow Valley - MV Lode Mining Claims T22S, R17E G&SRM
 Santa Cruz County, Arizona
 Located September 14 - November 14, 2017

Monuments are 1-1/2" by 1-1/2" by 5' Wood Posts projecting at least four feet above the ground. Location Monuments are set 20' inside the Endline along the center of each claim, and are 1500' long X 600' wide unless otherwise depicted and as detailed in the attached Certificate of Location.

TIE POINT: The location monument of each claim is tied to the Northwest corner of Section 9, Township 21S, Range 15E, G&SRM, Santa Cruz County, Arizona, its distance as shown on the attached Certificate of Location. Bearings and distance are grid north.


Any overlap onto pre-existing claims, or Private Land, is acknowledged as non-locatable, and any overlapping portion is acknowledged as invalid.

Legend

- End Centers
- ▲ Location Monuments
- Corners
- Claim Boundary
- Section
- Township



1 in = 1,000 feet.



Claims Filed By-
 Kennecott Exploration Company
 4700 Daybreak Parkway
 South Jordan, UT 84009

When recorded return to:
Kennecott Exploration Company – Land Dept.
4700 Daybreak Parkway
South Jordan, UT 84009

ARIZONA NOTICE OF LOCATION
(LODE CLAIM)

NOTICE IS HEREBY GIVEN THAT KENNECOTT EXPLORATION COMPANY, whose mailing address is 4700 Daybreak Parkway, South Jordan, Utah 84009 by its undersigned representative, makes this location of the MV597 Lode Mining Claim, in Santa Cruz County, Arizona.

The general course of the claim is from the North to South, and said claim is within the:

<u>Quarter</u>	<u>Section</u>	<u>Township</u>	<u>Range</u>
NE	19	22S	17E
SE	19	22S	17E

Santa Cruz County, Arizona, G&SRM:


This claim is 1500 feet in length and 600 feet in width. This Notice of Location is posted on the centerline of the claim. The claim runs from the location monument on which this notice is posted 1480 feet in a northerly direction to the north endline, and 20 feet in a southerly direction to the south endline. The claim boundaries are marked by six monuments, one at each corner and one at the center of each endline. The location monument on which this notice is posted is situated within Section 19, Township 22S, Range 17E, Santa Cruz County, Arizona, G&SRM, and is approximately 53659 feet East and 45277 feet South from the NW corner of Section 9, T21S, R15E, Santa Cruz County, Arizona, G&SRM. Any overlaps onto pre-existing claims, private or State Land are acknowledged as pre-existing rights and that portion of said overlap is acknowledged as invalid.

The undersigned claims the ground as depicted on the map that is attached to a copy of this Notice of Location filed in the office of the Recorder, Santa Cruz County, Arizona.

The claim has been monumented in accordance with State and Federal law. Corner, end centers and location monuments are posts, 1-1/2" x 1-1/2" x 5' projecting at least 4' above the ground.

Located, dated and posted on the ground this 12th day of November, 2017.

KENNECOTT EXPLORATION COMPANY



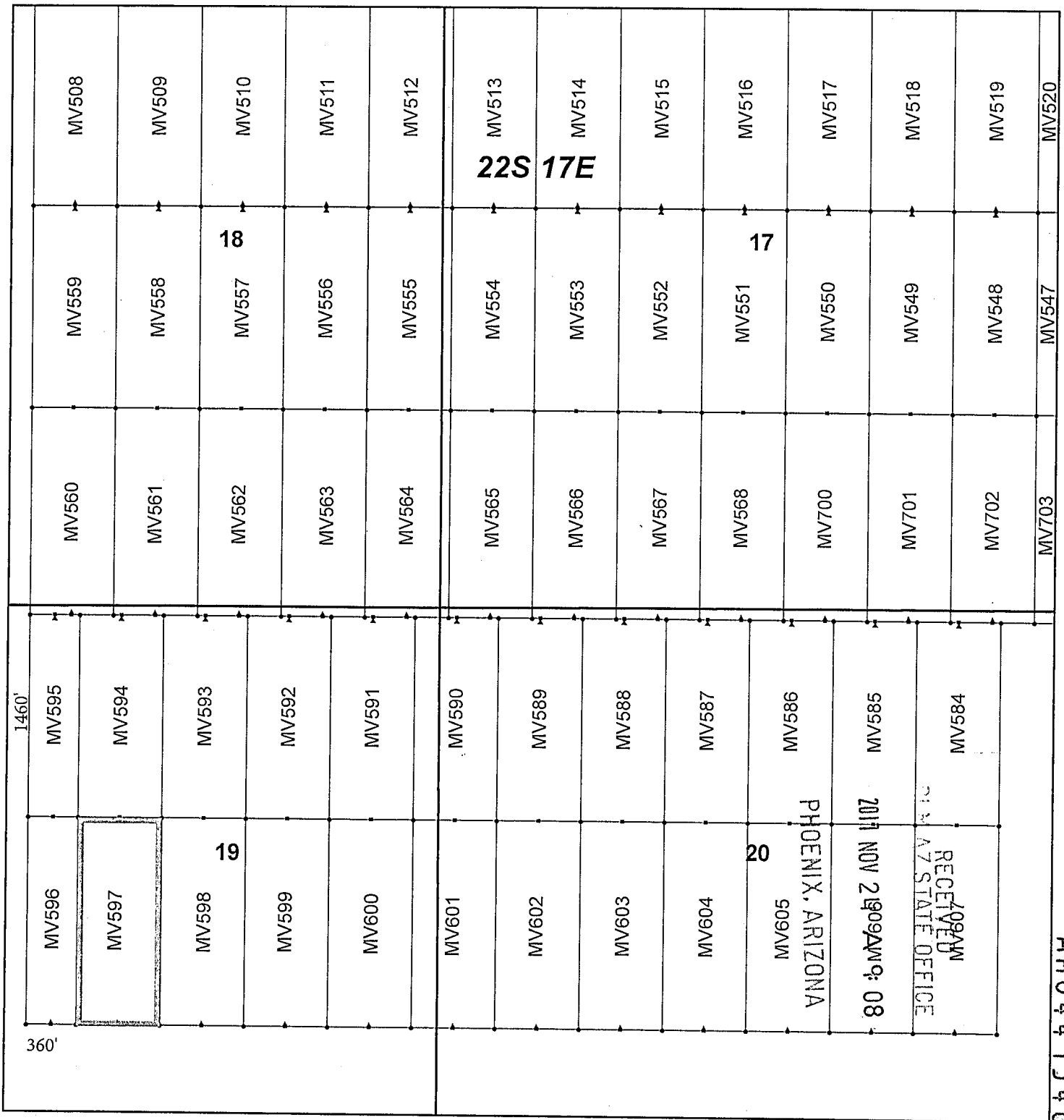
By: Erik Best, Operating Officer

PHOENIX, ARIZONA

2017 NOV 24 A 9:08

RECEIVED
PHOENIX STATE OFFICE

AMC447346



Meadow Valley Claim Block, Arizona Map 4

Meadow Valley - MV Lode Mining Claims T22S, R17E G&SRM
 Santa Cruz County, Arizona
 Located September 14 - November 14, 2017

Monuments are 1-1/2" by 1-1/2" by 5' Wood Posts projecting at least four feet above the ground. Location Monuments are set 20' inside the Endline along the center of each claim, and are 1500' long X 600' wide unless otherwise depicted and as detailed in the attached Certificate of Location.

TIE POINT: The location monument of each claim is tied to the Northwest corner of Section 9, Township 21S, Range 15E, G&SRM, Santa Cruz County, Arizona, its distance as shown on the attached Certificate of Location. Bearings and distance are grid north.


Any overlap onto pre-existing claims, or Private Land, is acknowledged as non-locatable, and any overlapping portion is acknowledged as invalid.

Legend

- End Centers
- ▲ Location Monuments
- Corners
- Claim Boundary
- Section
- Township



1 in = 1,000 feet



Claims Filed By-
 Kennecott Exploration Company
 4700 Daybreak Parkway
 South Jordan, UT 84009

When recorded return to:
Kennecott Exploration Company – Land Dept.
4700 Daybreak Parkway
South Jordan, UT 84009

ARIZONA NOTICE OF LOCATION
(LODE CLAIM)

NOTICE IS HEREBY GIVEN THAT KENNECOTT EXPLORATION COMPANY, whose mailing address is 4700 Daybreak Parkway, South Jordan, Utah 84009 by its undersigned representative, makes this location of the MV598 Lode Mining Claim, in Santa Cruz County, Arizona.

The general course of the claim is from the North to South, and said claim is within the:

<u>Quarter</u>	<u>Section</u>	<u>Township</u>	<u>Range</u>
NE	19	22S	17E
SE	19	22S	17E

Santa Cruz County, Arizona, G&SRM.


This claim is 1500 feet in length and 600 feet in width. This Notice of Location is posted on the centerline of the claim. The claim runs from the location monument on which this notice is posted 1480 feet in a northerly direction to the north endline, and 20 feet in a southerly direction to the south endline. The claim boundaries are marked by six monuments, one at each corner and one at the center of each endline. The location monument on which this notice is posted is situated within Section 19, Township 22S, Range 17E, Santa Cruz County, Arizona, G&SRM, and is approximately 54259 feet East and 45277 feet South from the NW corner of Section 9, T21S, R15E, Santa Cruz County, Arizona, G&SRM. Any overlaps onto pre-existing claims, private or State Land are acknowledged as pre-existing rights and that portion of said overlap is acknowledged as invalid.

The undersigned claims the ground as depicted on the map that is attached to a copy of this Notice of Location filed in the office of the Recorder, Santa Cruz County, Arizona.

The claim has been monumented in accordance with State and Federal law. Corner, end centers and location monuments are posts, 1-1/2" x 1-1/2" x 5' projecting at least 4' above the ground.

Located, dated and posted on the ground this 12th day of November, 2017.

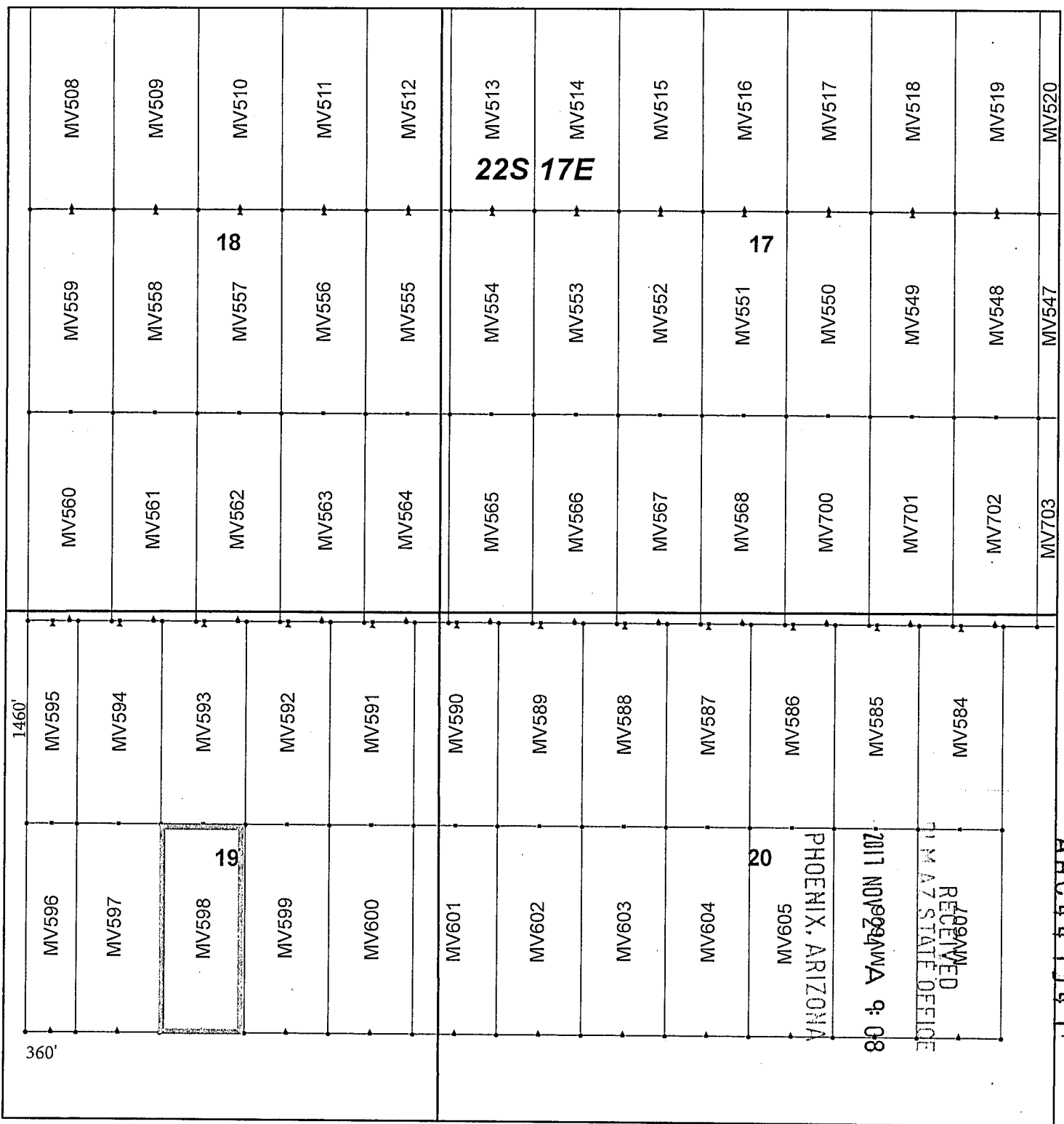
KENNECOTT EXPLORATION COMPANY



By: Erik Best, Operating Officer

RECEIVED
M AZ STATE OFFICE
2017 NOV 24 A 9:08
PHOENIX, ARIZONA

AMC 447347



Meadow Valley Claim Block, Arizona Map 4

Meadow Valley - MV Lode Mining Claims T22S, R17E G&SRM
 Santa Cruz County, Arizona
 Located September 14 - November 14, 2017

Monuments are 1-1/2" by 1-1/2" by 5' Wood Posts projecting at least four feet above the ground. Location Monuments are set 20' inside the Endline along the center of each claim, and are 1500' long X 600' wide unless otherwise depicted and as detailed in the attached Certificate of Location.

TIE POINT: The location monument of each claim is tied to the Northwest corner of Section 9, Township 21S, Range 15E, G&SRM, Santa Cruz County, Arizona, its distance as shown on the attached Certificate of Location. Bearings and distance are grid north.


Any overlap onto pre-existing claims, or Private Land, is acknowledged as non-locatable, and any overlapping portion is acknowledged as invalid.

Legend

- End Centers
- ▲ Location Monuments
- Corners
- Claim Boundary
- Section
- Township



1 in = 1,000 feet



Claims Filed By-
 Kennecott Exploration Company
 4700 Daybreak Parkway
 South Jordan, UT 84009

When recorded return to:
Kennecott Exploration Company – Land Dept.
4700 Daybreak Parkway
South Jordan, UT 84009

ARIZONA NOTICE OF LOCATION
(LODE CLAIM)

NOTICE IS HEREBY GIVEN THAT KENNECOTT EXPLORATION COMPANY, whose mailing address is 4700 Daybreak Parkway, South Jordan, Utah 84009 by its undersigned representative, makes this location of the MV599 Lode Mining Claim, in Santa Cruz County, Arizona.

The general course of the claim is from the North to South, and said claim is within the:

<u>Quarter</u>	<u>Section</u>	<u>Township</u>	<u>Range</u>
NE	19	22S	17E
SE	19	22S	17E

Santa Cruz County, Arizona, G&SRM.

This claim is 1500 feet in length and 600 feet in width. This Notice of Location is posted on the centerline of the claim. The claim runs from the location monument on which this notice is posted 1480 feet in a northerly direction to the north endline, and 20 feet in a southerly direction to the south endline. The claim boundaries are marked by six monuments, one at each corner and one at the center of each endline. The location monument on which this notice is posted is situated within Section 19, Township 22S, Range 17E, Santa Cruz County, Arizona, G&SRM, and is approximately 54859 feet East and 45277 feet South from the NW corner of Section 9, T21S, R15E, Santa Cruz County, Arizona, G&SRM. Any overlaps onto pre-existing claims, private or State Land are acknowledged as pre-existing rights and that portion of said overlap is acknowledged as invalid.

The undersigned claims the ground as depicted on the map that is attached to a copy of this Notice of Location filed in the office of the Recorder, Santa Cruz County, Arizona.

The claim has been monumented in accordance with State and Federal law. Corner, end centers and location monuments are posts, 1-1/2" x 1-1/2" x 5' projecting at least 4' above the ground.

Located, dated and posted on the ground this 12th day of November, 2017.

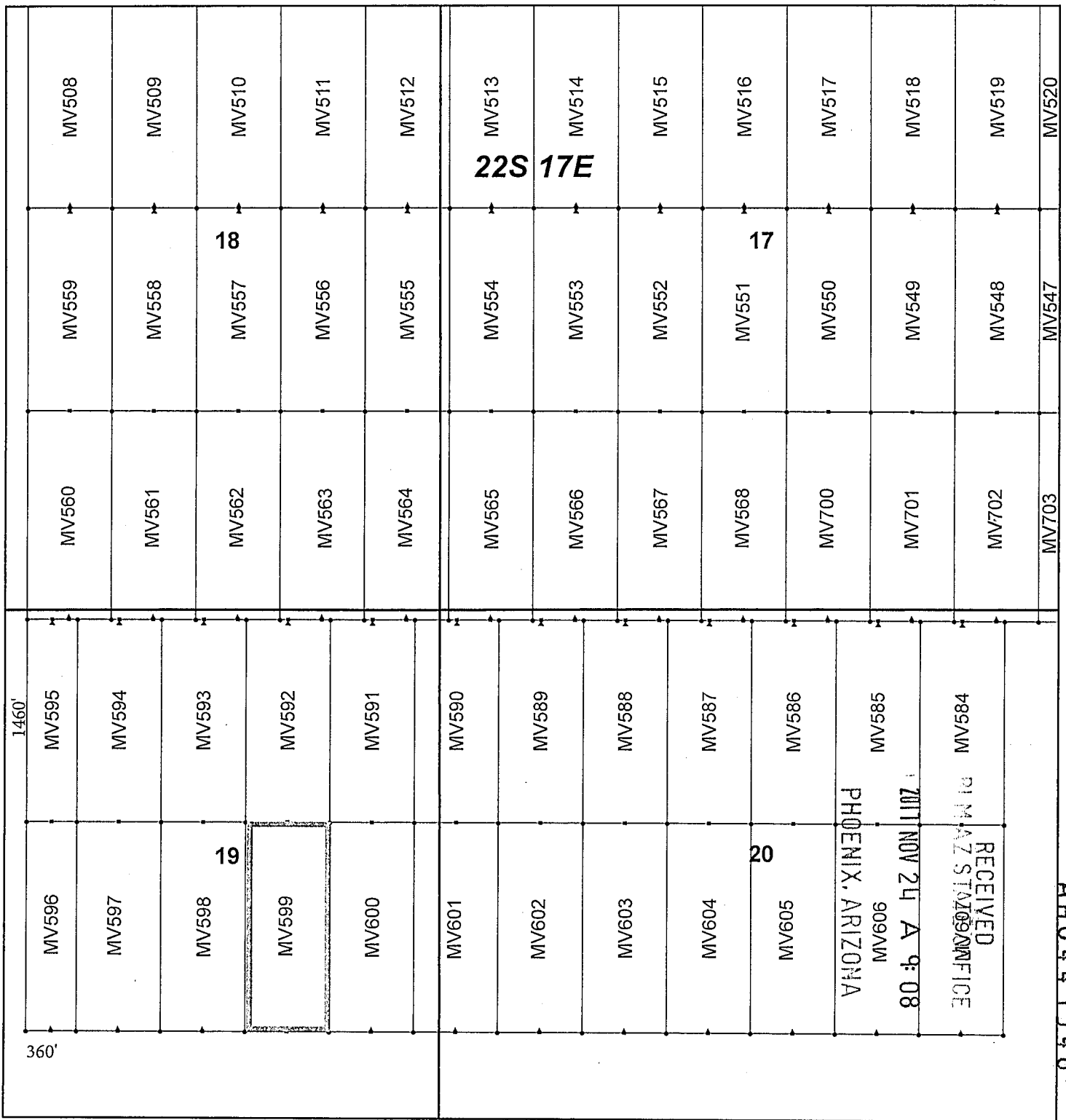
KENNECOTT EXPLORATION COMPANY

ER

By: Erik Best, Operating Officer

RECEIVED
RIMMAY STATE OFFICE
2017 NOV 24 A 9:08
PHOENIX, ARIZONA

AMC 447348



ARCH 13 18

Meadow Valley Claim Block, Arizona Map 4

Meadow Valley - MV Lode Mining Claims T22S, R17E G&SRM
 Santa Cruz County, Arizona
 Located September 14 - November 14, 2017

Monuments are 1-1/2" by 1-1/2" by 5' Wood Posts projecting at least four feet above the ground. Location Monuments are set 20' inside the Endline along the center of each claim, and are 1500' long X 600' wide unless otherwise depicted and as detailed in the attached Certificate of Location.

TIE POINT: The location monument of each claim is tied to the Northwest corner of Section 9, Township 21S, Range 15E, G&SRM, Santa Cruz County, Arizona, its distance as shown on the attached Certificate of Location. Bearings and distance are grid north.


Any overlap onto pre-existing claims, or Private Land, is acknowledged as non-locatable, and any overlapping portion is acknowledged as invalid.

Legend

- End Centers
- ▲ Location Monuments
- Corners
- Claim Boundary
- Section
- Township



1 in = 1,000 feet



Claims Filed By-
 Kennecott Exploration Company
 4700 Daybreak Parkway
 South Jordan, UT 84009

When recorded return to:
Kennecott Exploration Company – Land Dept.
4700 Daybreak Parkway
South Jordan, UT 84009

ARIZONA NOTICE OF LOCATION
(LODE CLAIM)

NOTICE IS HEREBY GIVEN THAT KENNECOTT EXPLORATION COMPANY, whose mailing address is 4700 Daybreak Parkway, South Jordan, Utah 84009 by its undersigned representative, makes this location of the MV600 Lode Mining Claim, in Santa Cruz County, Arizona.

The general course of the claim is from the North to South, and said claim is within the:

<u>Quarter</u>	<u>Section</u>	<u>Township</u>	<u>Range</u>
NE	19	22S	17E
SE	19	22S	17E

Santa Cruz County, Arizona, G&SRM.


This claim is 1500 feet in length and 600 feet in width. This Notice of Location is posted on the centerline of the claim. The claim runs from the location monument on which this notice is posted 1480 feet in a northerly direction to the north endline, and 20 feet in a southerly direction to the south endline. The claim boundaries are marked by six monuments, one at each corner and one at the center of each endline. The location monument on which this notice is posted is situated within Section 19, Township 22S, Range 17E, Santa Cruz County, Arizona, G&SRM, and is approximately 55459 feet East and 45277 feet South from the NW corner of Section 9, T21S, R15E, Santa Cruz County, Arizona, G&SRM. Any overlaps onto pre-existing claims, private or State Land are acknowledged as pre-existing rights and that portion of said overlap is acknowledged as invalid.

The undersigned claims the ground as depicted on the map that is attached to a copy of this Notice of Location filed in the office of the Recorder, Santa Cruz County, Arizona.

The claim has been monumented in accordance with State and Federal law. Corner, end centers and location monuments are posts, 1-1/2" x 1-1/2" x 5' projecting at least 4' above the ground.

Located, dated and posted on the ground this 12th day of November, 2017.

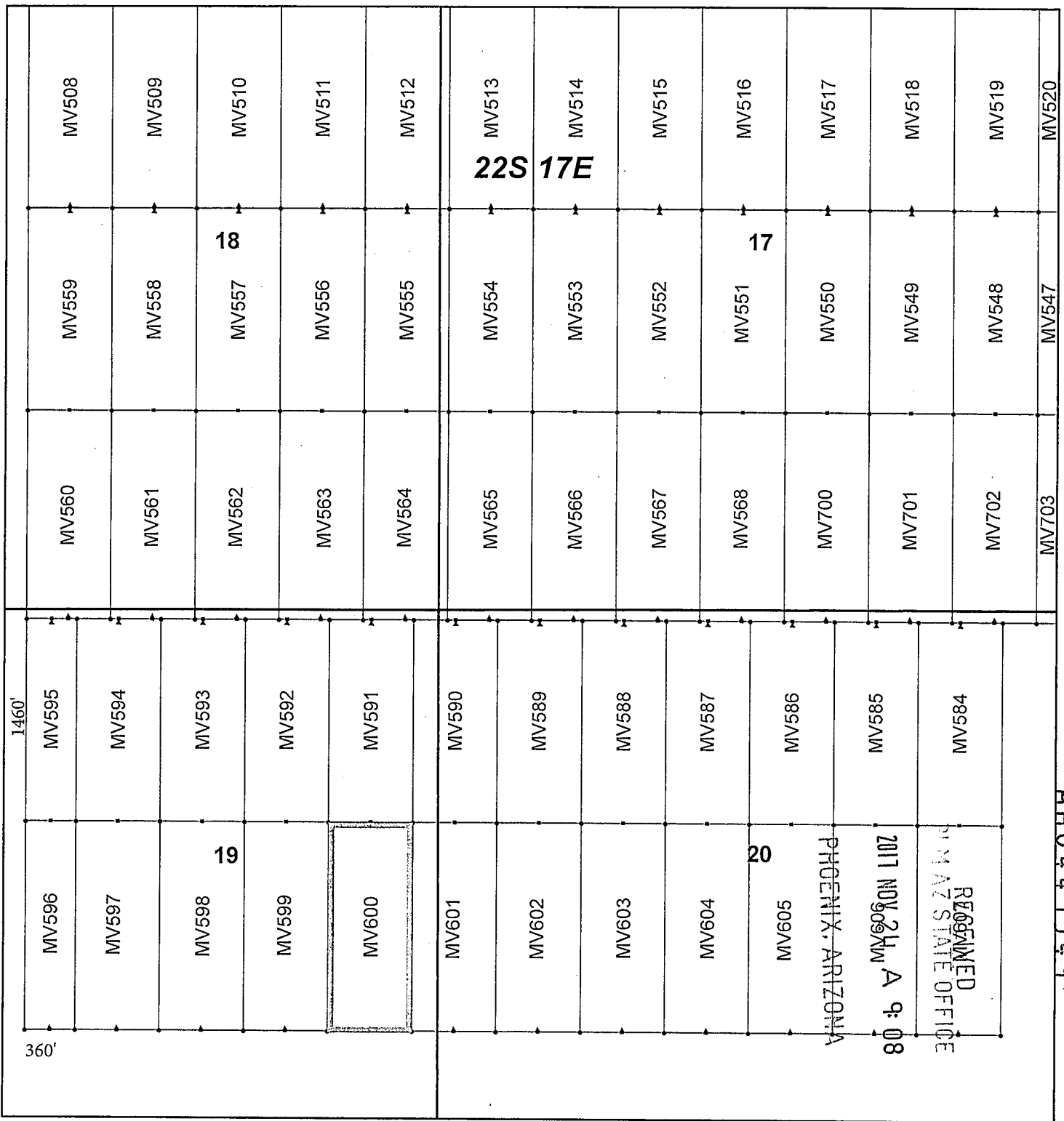
KENNECOTT EXPLORATION COMPANY



By: Erik Best, Operating Officer

RECEIVED
SANTA CRUZ STATE OFFICE
2017 NOV 24 A 9:08
PHOENIX, ARIZONA

AMC 447349



Meadow Valley Claim Block, Arizona Map 4

Meadow Valley - MV Lode Mining Claims T22S, R17E G&SRM
 Santa Cruz County, Arizona
 Located September 14 - November 14, 2017

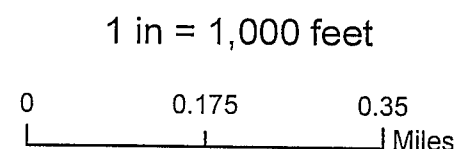
Monuments are 1-1/2" by 1-1/2" by 5' Wood Posts projecting at least four feet above the ground. Location Monuments are set 20' inside the Endline along the center of each claim, and are 1500' long X 600' wide unless otherwise depicted and as detailed in the attached Certificate of Location.

TIE POINT: The location monument of each claim is tied to the Northwest corner of Section 9, Township 21S, Range 15E, G&SRM, Santa Cruz County, Arizona, its distance as shown on the attached Certificate of Location. Bearings and distance are grid north.

Any overlap onto pre-existing claims, or Private Land, is acknowledged as non-locatable, and any overlapping portion is acknowledged as invalid.

Legend

- End Centers
- ▲ Location Monuments
- Corners
- Claim Boundary
- Section
- Township



Claims Filed By-
 Kennecott Exploration Company
 4700 Daybreak Parkway
 South Jordan, UT 84009

When recorded return to:
Kennecott Exploration Company – Land Dept.
4700 Daybreak Parkway
South Jordan, UT 84009

ARIZONA NOTICE OF LOCATION
(LODE CLAIM)

NOTICE IS HEREBY GIVEN THAT KENNECOTT EXPLORATION COMPANY, whose mailing address is 4700 Daybreak Parkway, South Jordan, Utah 84009 by its undersigned representative, makes this location of the MV601 Lode Mining Claim, in Santa Cruz County, Arizona.

The general course of the claim is from the North to South, and said claim is within the:

<u>Quarter</u>	<u>Section</u>	<u>Township</u>	<u>Range</u>
NW	20	22S	17E
NE	19	22S	17E
SE	19	22S	17E
SW	20	22S	17E

Santa Cruz County, Arizona, G&SRM.

This claim is 1500 feet in length and 600 feet in width. This Notice of Location is posted on the centerline of the claim. The claim runs from the location monument on which this notice is posted 1480 feet in a northerly direction to the north endline, and 20 feet in a southerly direction to the south endline. The claim boundaries are marked by six monuments, one at each corner and one at the center of each endline. The location monument on which this notice is posted is situated within Section 20, Township 22S, Range 17E, Santa Cruz County, Arizona, G&SRM, and is approximately 56059 feet East and 45277 feet South from the NW corner of Section 9, T21S, R15E, Santa Cruz County, Arizona, G&SRM. Any overlaps onto pre-existing claims, private or State Land are acknowledged as pre-existing rights and that portion of said overlap is acknowledged as invalid.

The undersigned claims the ground as depicted on the map that is attached to a copy of this Notice of Location filed in the office of the Recorder, Santa Cruz County, Arizona.

The claim has been monumented in accordance with State and Federal law. Corner, end centers and location monuments are posts, 1-1/2" x 1-1/2" x 5' projecting at least 4' above the ground.

Located, dated and posted on the ground this 12th day of November, 2017.

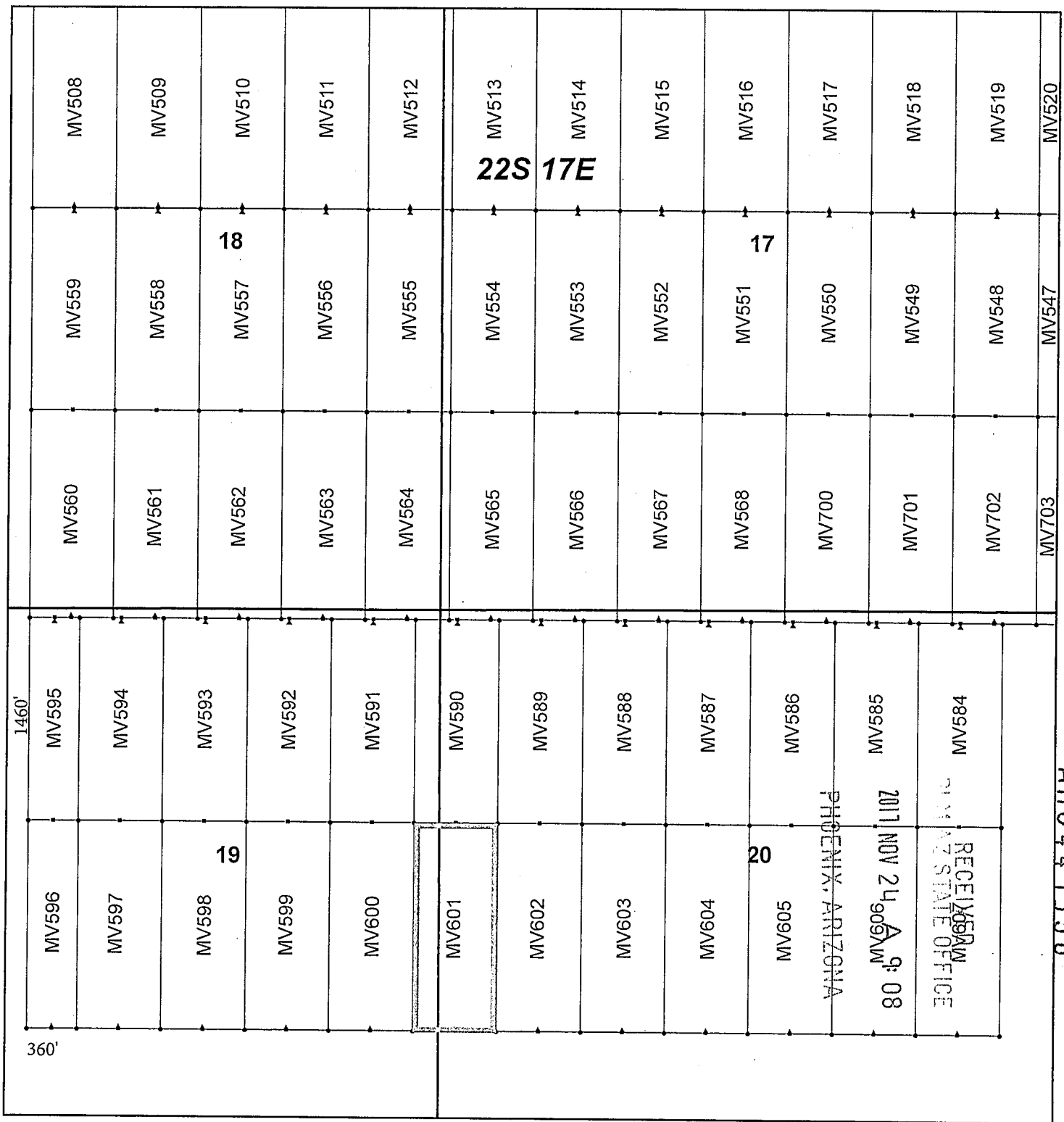
KENNECOTT EXPLORATION COMPANY



By: Erik Best, Operating Officer

RECEIVED
SANTA CRUZ STATE OFFICE
2011 NOV 24 A 9:08
PHOENIX, ARIZONA

AMC447350



Meadow Valley Claim Block, Arizona Map 4

Meadow Valley - MV Lode Mining Claims T22S, R17E G&SRM
 Santa Cruz County, Arizona
 Located September 14 - November 14, 2017

Monuments are 1-1/2" by 1-1/2" by 5' Wood Posts projecting at least four feet above the ground. Location Monuments are set 20' inside the Endline along the center of each claim, and are 1500' long X 600' wide unless otherwise depicted and as detailed in the attached Certificate of Location.

TIE POINT: The location monument of each claim is tied to the Northwest corner of Section 9, Township 21S, Range 15E, G&SRM, Santa Cruz County, Arizona, its distance as shown on the attached Certificate of Location. Bearings and distance are grid north.


Any overlap onto pre-existing claims, or Private Land, is acknowledged as non-locatable, and any overlapping portion is acknowledged as invalid.

Legend

- End Centers
- ▲ Location Monuments
- Corners
- Claim Boundary
- Section
- Township



1 in = 1,000 feet



Claims Filed By-
 Kennecott Exploration Company
 4700 Daybreak Parkway
 South Jordan, UT 84009

When recorded return to:
Kennecott Exploration Company – Land Dept.
4700 Daybreak Parkway
South Jordan, UT 84009

ARIZONA NOTICE OF LOCATION
(LODE CLAIM)

NOTICE IS HEREBY GIVEN THAT KENNECOTT EXPLORATION COMPANY, whose mailing address is 4700 Daybreak Parkway, South Jordan, Utah 84009 by its undersigned representative, makes this location of the MV602 Lode Mining Claim, in Santa Cruz County, Arizona.

The general course of the claim is from the North to South, and said claim is within the:

<u>Quarter</u>	<u>Section</u>	<u>Township</u>	<u>Range</u>
NW	20	22S	17E
SW	20	22S	17E

Santa Cruz County, Arizona, G&SRM.


This claim is 1500 feet in length and 600 feet in width. This Notice of Location is posted on the centerline of the claim. The claim runs from the location monument on which this notice is posted 1480 feet in a northerly direction to the north endline, and 20 feet in a southerly direction to the south endline. The claim boundaries are marked by six monuments, one at each corner and one at the center of each endline. The location monument on which this notice is posted is situated within Section 20, Township 22S, Range 17E, Santa Cruz County, Arizona, G&SRM, and is approximately 56659 feet East and 45277 feet South from the NW corner of Section 9, T21S, R15E, Santa Cruz County, Arizona, G&SRM. Any overlaps onto pre-existing claims, private or State Land are acknowledged as pre-existing rights and that portion of said overlap is acknowledged as invalid.

The undersigned claims the ground as depicted on the map that is attached to a copy of this Notice of Location filed in the office of the Recorder, Santa Cruz County, Arizona.

The claim has been monumented in accordance with State and Federal law. Corner, end centers and location monuments are posts, 1-1/2" x 1-1/2" x 5' projecting at least 4' above the ground.

Located, dated and posted on the ground this 12th day of November, 2017.

KENNECOTT EXPLORATION COMPANY



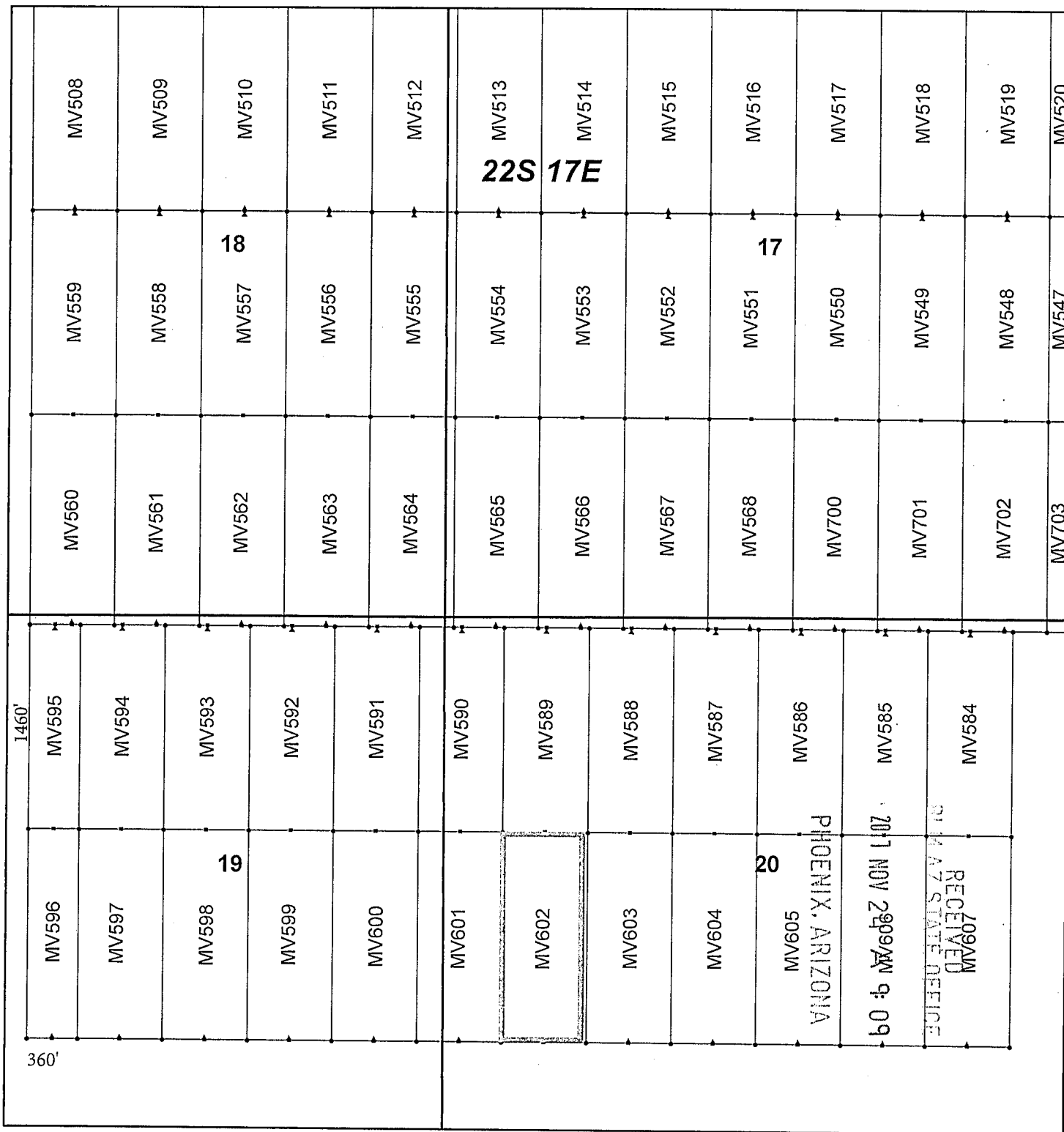
By: Erik Best, Operating Officer

PHOENIX, ARIZONA

2017 NOV 24 A 9:09

RECEIVED
M AZ STATE OFFICE

AM0447351



Meadow Valley Claim Block, Arizona Map 4

Meadow Valley - MV Lode Mining Claims T22S, R17E G&SRM
 Santa Cruz County, Arizona
 Located September 14 - November 14, 2017

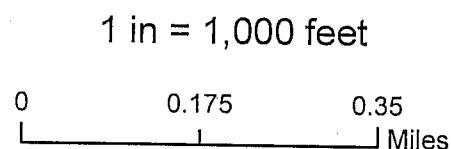
Monuments are 1-1/2" by 1-1/2" by 5' Wood Posts projecting at least four feet above the ground. Location Monuments are set 20' inside the Endline along the center of each claim, and are 1500' long X 600' wide unless otherwise depicted and as detailed in the attached Certificate of Location.

TIE POINT: The location monument of each claim is tied to the Northwest corner of Section 9, Township 21S, Range 15E, G&SRM, Santa Cruz County, Arizona, its distance as shown on the attached Certificate of Location. Bearings and distance are grid north.

Any overlap onto pre-existing claims, or Private Land, is acknowledged as non-locatable, and any overlapping portion is acknowledged as invalid.

Legend

- End Centers
- ▲ Location Monuments
- Corners
- Claim Boundary
- Section
- Township



Claims Filed By-
 Kennecott Exploration Company
 4700 Daybreak Parkway
 South Jordan, UT 84009

When recorded return to:
Kennecott Exploration Company – Land Dept.
4700 Daybreak Parkway
South Jordan, UT 84009

ARIZONA NOTICE OF LOCATION
(LODE CLAIM)

NOTICE IS HEREBY GIVEN THAT KENNECOTT EXPLORATION COMPANY, whose mailing address is 4700 Daybreak Parkway, South Jordan, Utah 84009 by its undersigned representative, makes this location of the MV603 Lode Mining Claim, in Santa Cruz County, Arizona.

The general course of the claim is from the North to South, and said claim is within the:

<u>Quarter</u>	<u>Section</u>	<u>Township</u>	<u>Range</u>
NW	20	22S	17E
SW	20	22S	17E

Santa Cruz County, Arizona, G&SRM.

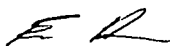
This claim is 1500 feet in length and 600 feet in width. This Notice of Location is posted on the centerline of the claim. The claim runs from the location monument on which this notice is posted 1480 feet in a northerly direction to the north endline, and 20 feet in a southerly direction to the south endline. The claim boundaries are marked by six monuments, one at each corner and one at the center of each endline. The location monument on which this notice is posted is situated within Section 20, Township 22S, Range 17E, Santa Cruz County, Arizona, G&SRM, and is approximately 57259 feet East and 45277 feet South from the NW corner of Section 9, T21S, R15E, Santa Cruz County, Arizona, G&SRM. Any overlaps onto pre-existing claims, private or State Land are acknowledged as pre-existing rights and that portion of said overlap is acknowledged as invalid.

The undersigned claims the ground as depicted on the map that is attached to a copy of this Notice of Location filed in the office of the Recorder, Santa Cruz County, Arizona.

The claim has been monumented in accordance with State and Federal law. Corner, end centers and location monuments are posts, 1-1/2" x 1-1/2" x 5' projecting at least 4' above the ground.

Located, dated and posted on the ground this 12th day of November, 2017.

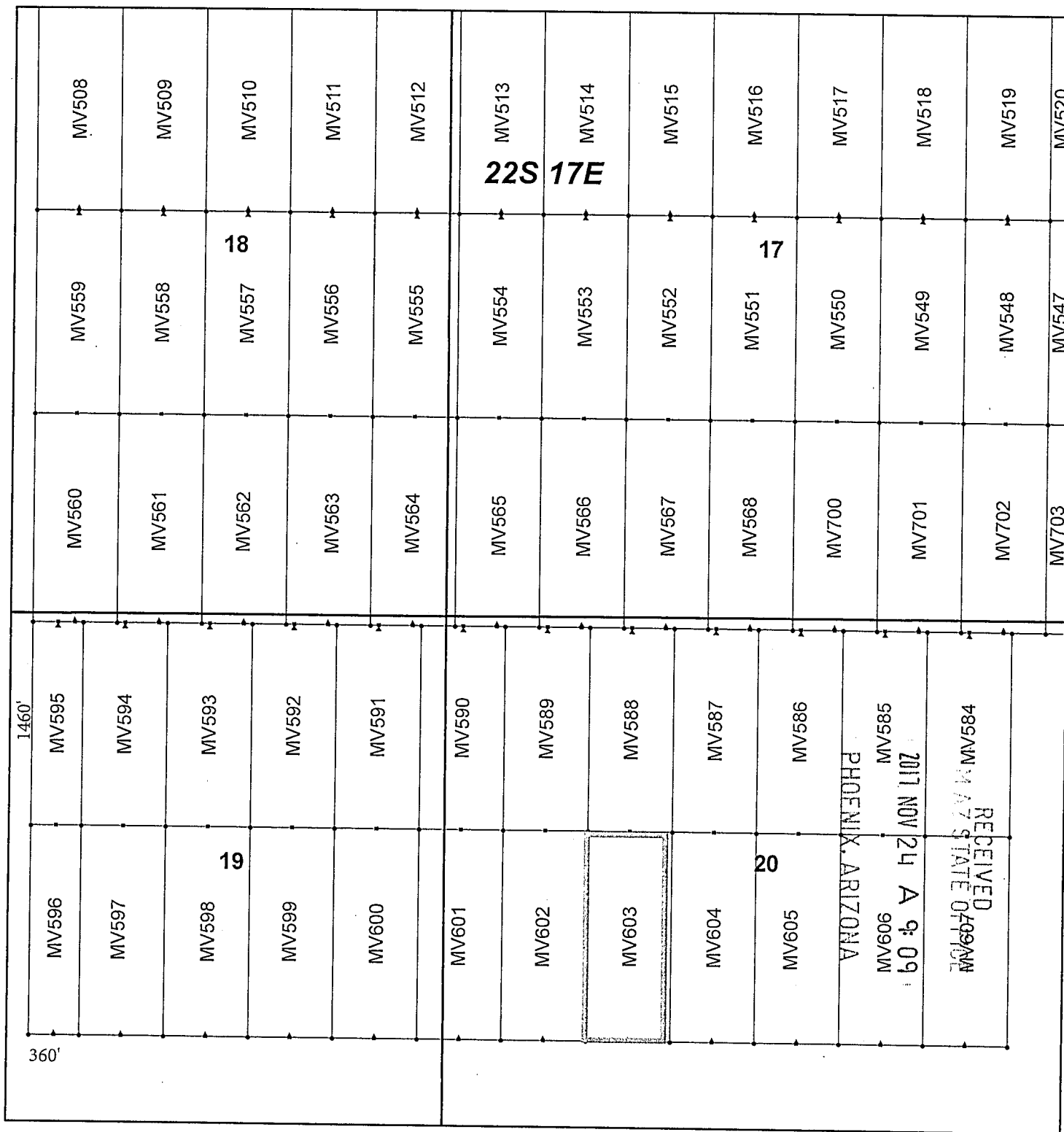
KENNECOTT EXPLORATION COMPANY



By: Erik Best, Operating Officer

RECEIVED
AZ STATE OFFICE
2017 NOV 24 A 9:09
PHOENIX, ARIZONA

AMC447352



Meadow Valley Claim Block, Arizona Map 4

Meadow Valley - MV Lode Mining Claims T22S, R17E G&SRM
 Santa Cruz County, Arizona
 Located September 14 - November 14, 2017

Monuments are 1-1/2" by 1-1/2" by 5' Wood Posts projecting at least four feet above the ground. Location Monuments are set 20' inside the Endline along the center of each claim, and are 1500' long X 600' wide unless otherwise depicted and as detailed in the attached Certificate of Location.

TIE POINT: The location monument of each claim is tied to the Northwest corner of Section 9, Township 21S, Range 15E, G&SRM, Santa Cruz County, Arizona, its distance as shown on the attached Certificate of Location. Bearings and distance are grid north.


Any overlap onto pre-existing claims, or Private Land, is acknowledged as non-locatable, and any overlapping portion is acknowledged as invalid.

Legend

- End Centers
- ▲ Location Monuments
- Corners
- Claim Boundary
- Section
- Township



1 in = 1,000 feet



Claims Filed By-
 Kennecott Exploration Company
 4700 Daybreak Parkway
 South Jordan, UT 84009

When recorded return to:
Kennecott Exploration Company – Land Dept.
4700 Daybreak Parkway
South Jordan, UT 84009

ARIZONA NOTICE OF LOCATION
(LODE CLAIM)

NOTICE IS HEREBY GIVEN THAT KENNECOTT EXPLORATION COMPANY, whose mailing address is 4700 Daybreak Parkway, South Jordan, Utah 84009 by its undersigned representative, makes this location of the MV604 Lode Mining Claim, in Santa Cruz County, Arizona.

The general course of the claim is from the North to South, and said claim is within the:

<u>Quarter</u>	<u>Section</u>	<u>Township</u>	<u>Range</u>
NW	20	22S	17E
SW	20	22S	17E

Santa Cruz County, Arizona, G&SRM.


This claim is 1500 feet in length and 600 feet in width. This Notice of Location is posted on the centerline of the claim. The claim runs from the location monument on which this notice is posted 1480 feet in a northerly direction to the north endline, and 20 feet in a southerly direction to the south endline. The claim boundaries are marked by six monuments, one at each corner and one at the center of each endline. The location monument on which this notice is posted is situated within Section 20, Township 22S, Range 17E, Santa Cruz County, Arizona, G&SRM, and is approximately 57859 feet East and 45277 feet South from the NW corner of Section 9, T21S, R15E, Santa Cruz County, Arizona, G&SRM. Any overlaps onto pre-existing claims, private or State Land are acknowledged as pre-existing rights and that portion of said overlap is acknowledged as invalid.

The undersigned claims the ground as depicted on the map that is attached to a copy of this Notice of Location filed in the office of the Recorder, Santa Cruz County, Arizona.

The claim has been monumented in accordance with State and Federal law. Corner, end centers and location monuments are posts, 1-1/2" x 1-1/2" x 5' projecting at least 4' above the ground.

Located, dated and posted on the ground this 12th day of November, 2017.

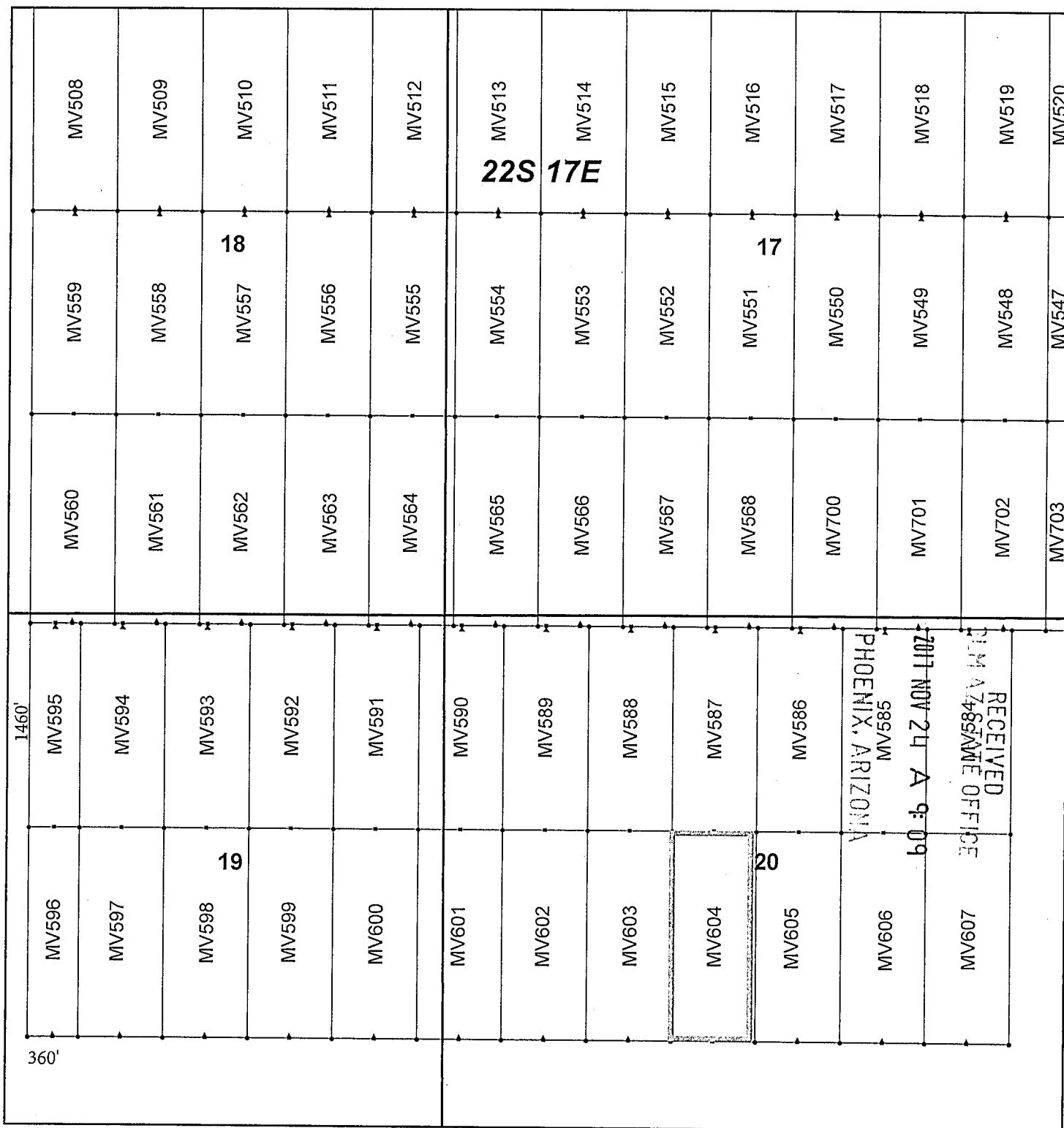
KENNECOTT EXPLORATION COMPANY



By: Erik Best, Operating Officer

RECEIVED
SANTA CRUZ STATE OFFICE
2017 NOV 24 A 9:09
PHOENIX, ARIZONA

AHC447353



Meadow Valley Claim Block, Arizona Map 4

Meadow Valley - MV Lode Mining Claims T22S, R17E G&SRM
 Santa Cruz County, Arizona
 Located September 14 - November 14, 2017

Monuments are 1-1/2" by 1-1/2" by 5' Wood Posts projecting at least four feet above the ground. Location Monuments are set 20' inside the Endline along the center of each claim, and are 1500' long X 600' wide unless otherwise depicted and as detailed in the attached Certificate of Location.


TIE POINT: The location monument of each claim is tied to the Northwest corner of Section 9, Township 21S, Range 15E, G&SRM, Santa Cruz County, Arizona, its distance as shown on the attached Certificate of Location. Bearings and distance are grid north.

Any overlap onto pre-existing claims, or Private Land, is acknowledged as non-locatable, and any overlapping portion is acknowledged as invalid.

Legend

- End Centers
- ▲ Location Monuments
- Corners
- Claim Boundary
- Section
- Township

1 in = 1,000 feet



Claims Filed By-
 Kennecott Exploration Company
 4700 Daybreak Parkway
 South Jordan, UT 84009

When recorded return to:
Kennecott Exploration Company – Land Dept.
4700 Daybreak Parkway
South Jordan, UT 84009

ARIZONA NOTICE OF LOCATION
(LODE CLAIM)

NOTICE IS HEREBY GIVEN THAT KENNECOTT EXPLORATION COMPANY, whose mailing address is 4700 Daybreak Parkway, South Jordan, Utah 84009 by its undersigned representative, makes this location of the MV605 Lode Mining Claim, in Santa Cruz County, Arizona.

The general course of the claim is from the North to South, and said claim is within the:

<u>Quarter</u>	<u>Section</u>	<u>Township</u>	<u>Range</u>
NW	20	22S	17E
SE	20	22S	17E
SW	20	22S	17E
NE	20	22S	17E

Santa Cruz County, Arizona, G&SRM.


This claim is 1500 feet in length and 600 feet in width. This Notice of Location is posted on the centerline of the claim. The claim runs from the location monument on which this notice is posted 1480 feet in a northerly direction to the north endline, and 20 feet in a southerly direction to the south endline. The claim boundaries are marked by six monuments, one at each corner and one at the center of each endline. The location monument on which this notice is posted is situated within Section 20, Township 22S, Range 17E, Santa Cruz County, Arizona, G&SRM, and is approximately 58459 feet East and 45277 feet South from the NW corner of Section 9, T21S, R15E, Santa Cruz County, Arizona, G&SRM. Any overlaps onto pre-existing claims, private or State Land are acknowledged as pre-existing rights and that portion of said overlap is acknowledged as invalid.

The undersigned claims the ground as depicted on the map that is attached to a copy of this Notice of Location filed in the office of the Recorder, Santa Cruz County, Arizona.

The claim has been monumented in accordance with State and Federal law. Corner, end centers and location monuments are posts, 1-1/2" x 1-1/2" x 5' projecting at least 4' above the ground.

Located, dated and posted on the ground this 12th day of November, 2017.

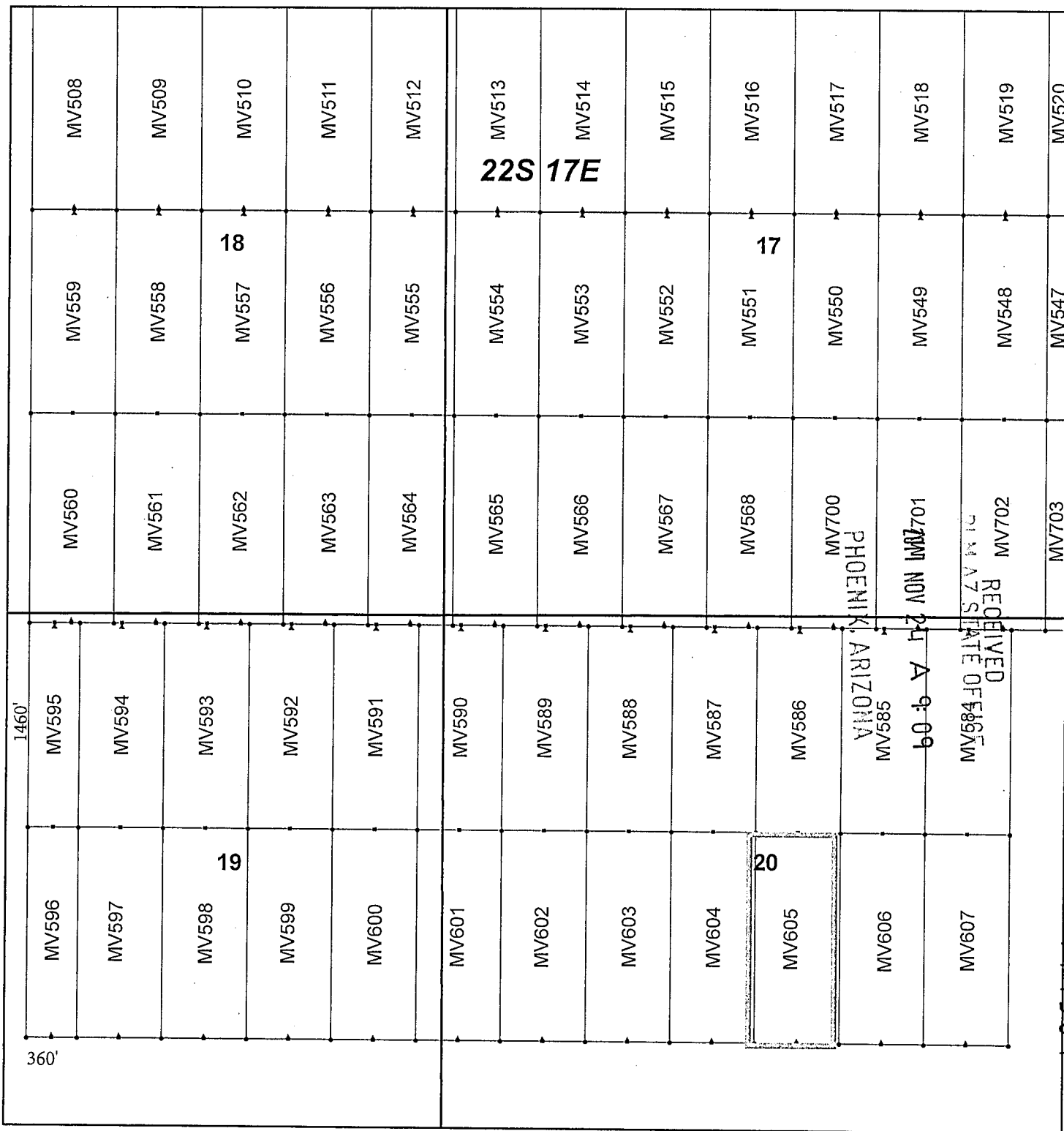
KENNECOTT EXPLORATION COMPANY



By: Erik Best, Operating Officer

RECEIVED
P.M. AZ. STATE OFFICE
2017 NOV 24 A 9:09
PHOENIX, ARIZONA

AMC 44 1354



Meadow Valley Claim Block, Arizona Map 4

Meadow Valley - MV Lode Mining Claims T22S, R17E G&SRM
 Santa Cruz County, Arizona
 Located September 14 - November 14, 2017

Monuments are 1-1/2" by 1-1/2" by 5' Wood Posts projecting at least four feet above the ground. Location Monuments are set 20' inside the Endline along the center of each claim, and are 1500' long X 600' wide unless otherwise depicted and as detailed in the attached Certificate of Location.

TIE POINT: The location monument of each claim is tied to the Northwest corner of Section 9, Township 21S, Range 15E, G&SRM, Santa Cruz County, Arizona, its distance as shown on the attached Certificate of Location. Bearings and distance are grid north.


Any overlap onto pre-existing claims, or Private Land, is acknowledged as non-locatable, and any overlapping portion is acknowledged as invalid.

Legend

- End Centers
- ▲ Location Monuments
- Corners
- Claim Boundary
- Section
- Township



1 in = 1,000 feet



Claims Filed By-
 Kennecott Exploration Company
 4700 Daybreak Parkway
 South Jordan, UT 84009

When recorded return to:
Kennecott Exploration Company – Land Dept.
4700 Daybreak Parkway
South Jordan, UT 84009

ARIZONA NOTICE OF LOCATION
(LODE CLAIM)

NOTICE IS HEREBY GIVEN THAT KENNECOTT EXPLORATION COMPANY, whose mailing address is 4700 Daybreak Parkway, South Jordan, Utah 84009 by its undersigned representative, makes this location of the MV606 Lode Mining Claim, in Santa Cruz County, Arizona.

The general course of the claim is from the North to South, and said claim is within the:

<u>Quarter</u>	<u>Section</u>	<u>Township</u>	<u>Range</u>
SE	20	22S	17E
NE	20	22S	17E

Santa Cruz County, Arizona, G&SRM.


This claim is 1500 feet in length and 600 feet in width. This Notice of Location is posted on the centerline of the claim. The claim runs from the location monument on which this notice is posted 1480 feet in a northerly direction to the north endline, and 20 feet in a southerly direction to the south endline. The claim boundaries are marked by six monuments, one at each corner and one at the center of each endline. The location monument on which this notice is posted is situated within Section 20, Township 22S, Range 17E, Santa Cruz County, Arizona, G&SRM, and is approximately 59059 feet East and 45277 feet South from the NW corner of Section 9, T21S, R15E, Santa Cruz County, Arizona, G&SRM. Any overlaps onto pre-existing claims, private or State Land are acknowledged as pre-existing rights and that portion of said overlap is acknowledged as invalid.

The undersigned claims the ground as depicted on the map that is attached to a copy of this Notice of Location filed in the office of the Recorder, Santa Cruz County, Arizona.

The claim has been monumented in accordance with State and Federal law. Corner, end centers and location monuments are posts, 1-1/2" x 1-1/2" x 5' projecting at least 4' above the ground.

Located, dated and posted on the ground this 12th day of November, 2017.

KENNECOTT EXPLORATION COMPANY



By: Erik Best, Operating Officer

RECEIVED
SANTA CRUZ STATE OFFICE
2011 NOV 24 A 9:09
PHOENIX, ARIZONA

AMC447355

When recorded return to:
Kennecott Exploration Company – Land Dept.
4700 Daybreak Parkway
South Jordan, UT 84009

ARIZONA NOTICE OF LOCATION
(LODE CLAIM)

NOTICE IS HEREBY GIVEN THAT KENNECOTT EXPLORATION COMPANY, whose mailing address is 4700 Daybreak Parkway, South Jordan, Utah 84009 by its undersigned representative, makes this location of the MV607 Lode Mining Claim, in Santa Cruz County, Arizona.

The general course of the claim is from the North to South, and said claim is within the:

<u>Quarter</u>	<u>Section</u>	<u>Township</u>	<u>Range</u>
SE	20	22S	17E
NE	20	22S	17E

Santa Cruz County, Arizona, G&SRM.

This claim is 1500 feet in length and 600 feet in width. This Notice of Location is posted on the centerline of the claim. The claim runs from the location monument on which this notice is posted 1480 feet in a northerly direction to the north endline, and 20 feet in a southerly direction to the south endline. The claim boundaries are marked by six monuments, one at each corner and one at the center of each endline. The location monument on which this notice is posted is situated within Section 20, Township 22S, Range 17E, Santa Cruz County, Arizona, G&SRM, and is approximately 59659 feet East and 45277 feet South from the NW corner of Section 9, T21S, R15E, Santa Cruz County, Arizona, G&SRM. Any overlaps onto pre-existing claims, private or State Land are acknowledged as pre-existing rights and that portion of said overlap is acknowledged as invalid.

The undersigned claims the ground as depicted on the map that is attached to a copy of this Notice of Location filed in the office of the Recorder, Santa Cruz County, Arizona.

The claim has been monumented in accordance with State and Federal law. Corner, end centers and location monuments are posts, 1-1/2" x 1-1/2" x 5' projecting at least 4' above the ground.

Located, dated and posted on the ground this 12th day of November, 2017.

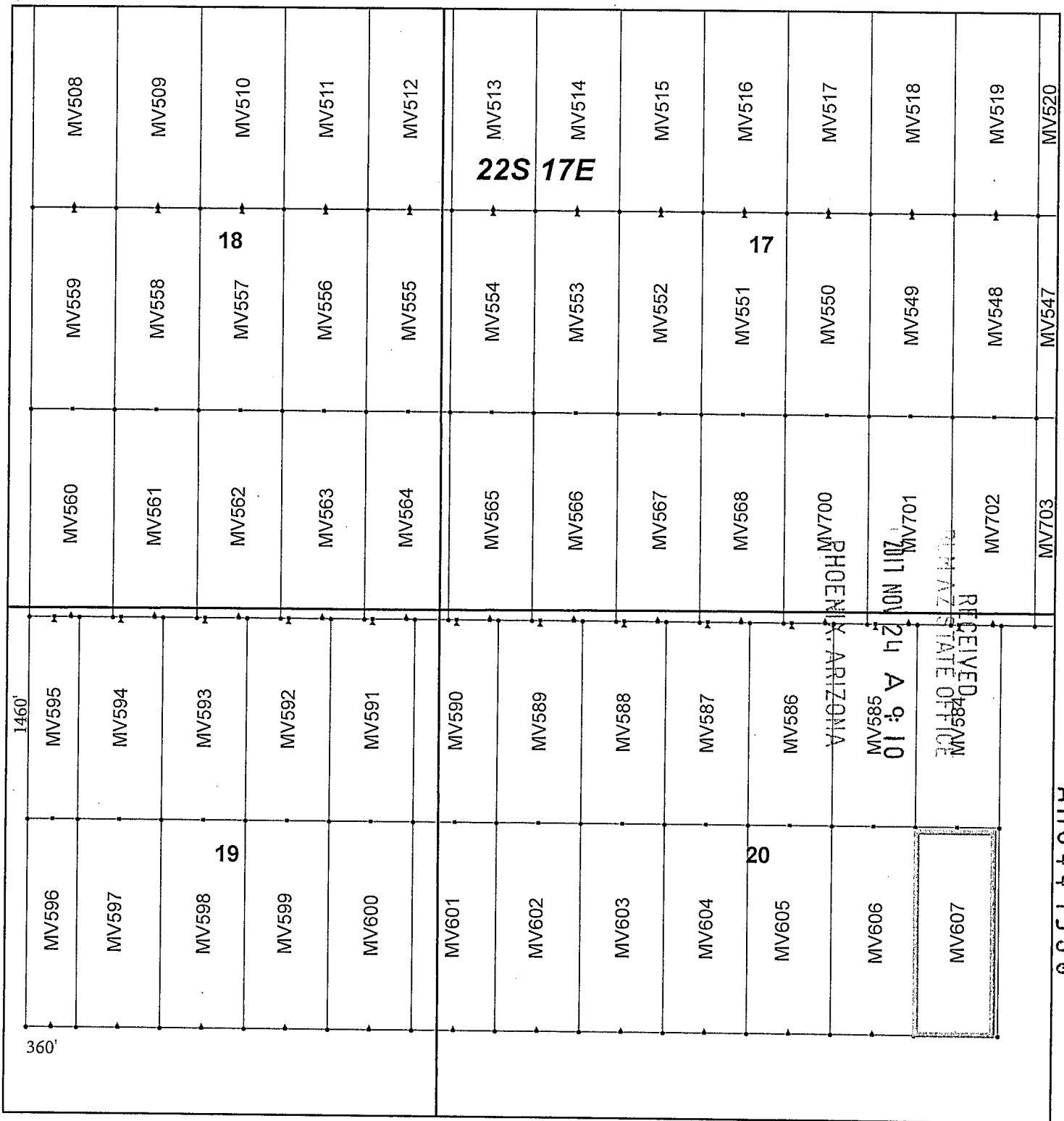
KENNECOTT EXPLORATION COMPANY



By: Erik Best, Operating Officer

RECEIVED
ARIZONA STATE OFFICE
2017 NOV 24 A 9:10
PHOENIX, ARIZONA

AMC447356



Meadow Valley Claim Block, Arizona Map 4

Meadow Valley - MV Lode Mining Claims T22S, R17E G&SRM
 Santa Cruz County, Arizona
 Located September 14 - November 14, 2017

Monuments are 1-1/2" by 1-1/2" by 5' Wood Posts projecting at least four feet above the ground. Location Monuments are set 20' inside the Endline along the center of each claim, and are 1500' long X 600' wide unless otherwise depicted and as detailed in the attached Certificate of Location.

TIE POINT: The location monument of each claim is tied to the Northwest corner of Section 9, Township 21S, Range 15E, G&SRM, Santa Cruz County, Arizona, its distance as shown on the attached Certificate of Location. Bearings and distance are grid north.


Any overlap onto pre-existing claims, or Private Land, is acknowledged as non-locatable, and any overlapping portion is acknowledged as invalid.

Legend

- End Centers
- ▲ Location Monuments
- Corners
- Claim Boundary
- Section
- Township



1 in = 1,000 feet



Claims Filed By-
 Kennecott Exploration Company
 4700 Daybreak Parkway
 South Jordan, UT 84009

When recorded return to:
Kennecott Exploration Company – Land Dept.
4700 Daybreak Parkway
South Jordan, UT 84009

ARIZONA NOTICE OF LOCATION
(LODE CLAIM)

NOTICE IS HEREBY GIVEN THAT KENNECOTT EXPLORATION COMPANY, whose mailing address is 4700 Daybreak Parkway, South Jordan, Utah 84009 by its undersigned representative, makes this location of the MV700 Lode Mining Claim, in Santa Cruz County, Arizona.

The general course of the claim is from the North to South, and said claim is within the:

<u>Quarter</u>	<u>Section</u>	<u>Township</u>	<u>Range</u>
NW	20	22S	17E
SW	17	22S	17E
SE	17	22S	17E
NE	20	22S	17E

Santa Cruz County, Arizona, G&SRM.


This claim is 1500 feet in length and 600 feet in width. This Notice of Location is posted on the centerline of the claim. The claim runs from the location monument on which this notice is posted 1480 feet in a northerly direction to the north endline, and 20 feet in a southerly direction to the south endline. The claim boundaries are marked by six monuments, one at each corner and one at the center of each endline. The location monument on which this notice is posted is situated within Section 20, Township 22S, Range 17E, Santa Cruz County, Arizona, G&SRM, and is approximately 58698 feet East and 42317 feet South from the NW corner of Section 9, T21S, R15E, Santa Cruz County, Arizona, G&SRM. Any overlaps onto pre-existing claims, private or State Land are acknowledged as pre-existing rights and that portion of said overlap is acknowledged as invalid.

The undersigned claims the ground as depicted on the map that is attached to a copy of this Notice of Location filed in the office of the Recorder, Santa Cruz County, Arizona.

The claim has been monumented in accordance with State and Federal law. Corner, end centers and location monuments are posts, 1-1/2" x 1-1/2" x 5' projecting at least 4' above the ground.

Located, dated and posted on the ground this 13th day of November, 2017.

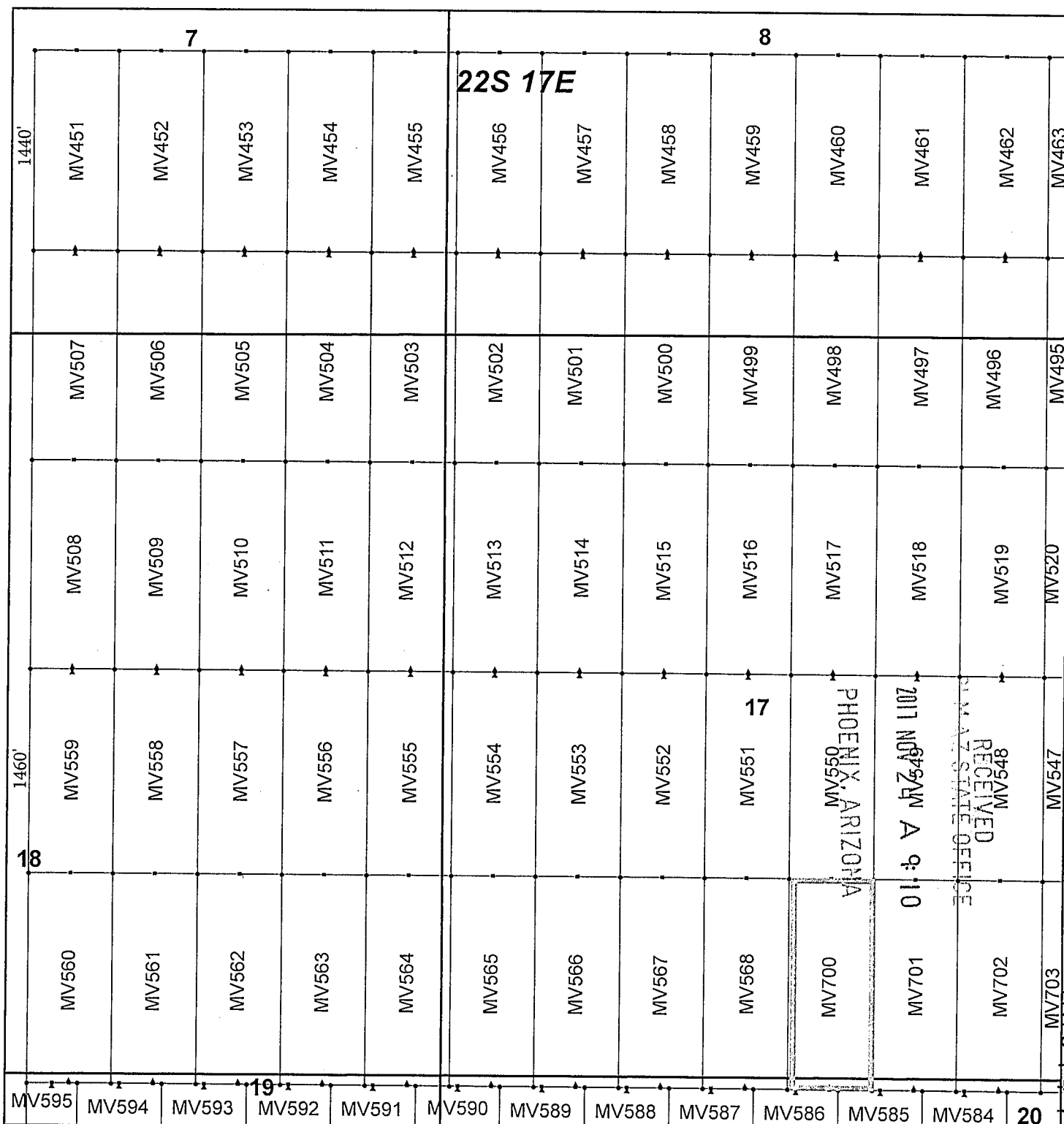
KENNECOTT EXPLORATION COMPANY



By: Erik Best, Operating Officer

RECEIVED
STATE OFFICE
2017 NOV 24 A 9:10
PHOENIX, ARIZONA

AMC447357



ARIZONA STATE OFFICE
RECEIVED
NOV 10 10 11 AM '17

Meadow Valley Claim Block, Arizona Map 1

Meadow Valley - MV Lode Mining Claims T22S, R17E G&SRM
 Santa Cruz County, Arizona
 Located September 14 - November 14, 2017

Monuments are 1-1/2" by 1-1/2" by 5' Wood Posts projecting at least four feet above the ground. Location Monuments are set 20' inside the Endline along the center of each claim, and are 1500' long X 600' wide unless otherwise depicted and as detailed in the attached Certificate of Location.

TIE POINT: The location monument of each claim is tied to the Northwest corner of Section 9, Township 21S, Range 15E, G&SRM, Santa Cruz County, Arizona, its distance as shown on the attached Certificate of Location. Bearings and distance are grid north.


Any overlap onto pre-existing claims, or Private Land, is acknowledged as non-locatable, and any overlapping portion is acknowledged as invalid.



Legend

- End Centers
- ▲ Location Monuments
- Corners
- Claim Boundary
- Section
- Township

1 in = 1,000 feet



Claims Filed By:
 Kennecott Exploration Company
 4700 Daybreak Parkway
 South Jordan, UT 84009

When recorded return to:
Kennecott Exploration Company – Land Dept.
4700 Daybreak Parkway
South Jordan, UT 84009

ARIZONA NOTICE OF LOCATION
(LODE CLAIM)

NOTICE IS HEREBY GIVEN THAT KENNECOTT EXPLORATION COMPANY, whose mailing address is 4700 Daybreak Parkway, South Jordan, Utah 84009 by its undersigned representative, makes this location of the MV701 Lode Mining Claim, in Santa Cruz County, Arizona.

The general course of the claim is from the North to South, and said claim is within the:

<u>Quarter</u>	<u>Section</u>	<u>Township</u>	<u>Range</u>
SE	17	22S	17E
NE	20	22S	17E

Santa Cruz County, Arizona, G&SRM.


This claim is 1500 feet in length and 600 feet in width. This Notice of Location is posted on the centerline of the claim. The claim runs from the location monument on which this notice is posted 1480 feet in a northerly direction to the north endline, and 20 feet in a southerly direction to the south endline. The claim boundaries are marked by six monuments, one at each corner and one at the center of each endline. The location monument on which this notice is posted is situated within Section 20, Township 22S, Range 17E, Santa Cruz County, Arizona, G&SRM, and is approximately 59298 feet East and 42317 feet South from the NW corner of Section 9, T21S, R15E, Santa Cruz County, Arizona, G&SRM. Any overlaps onto pre-existing claims, private or State Land are acknowledged as pre-existing rights and that portion of said overlap is acknowledged as invalid.

The undersigned claims the ground as depicted on the map that is attached to a copy of this Notice of Location filed in the office of the Recorder, Santa Cruz County, Arizona.

The claim has been monumented in accordance with State and Federal law. Corner, end centers and location monuments are posts, 1-1/2" x 1-1/2" x 5' projecting at least 4' above the ground.

Located, dated and posted on the ground this 14th day of November, 2017.

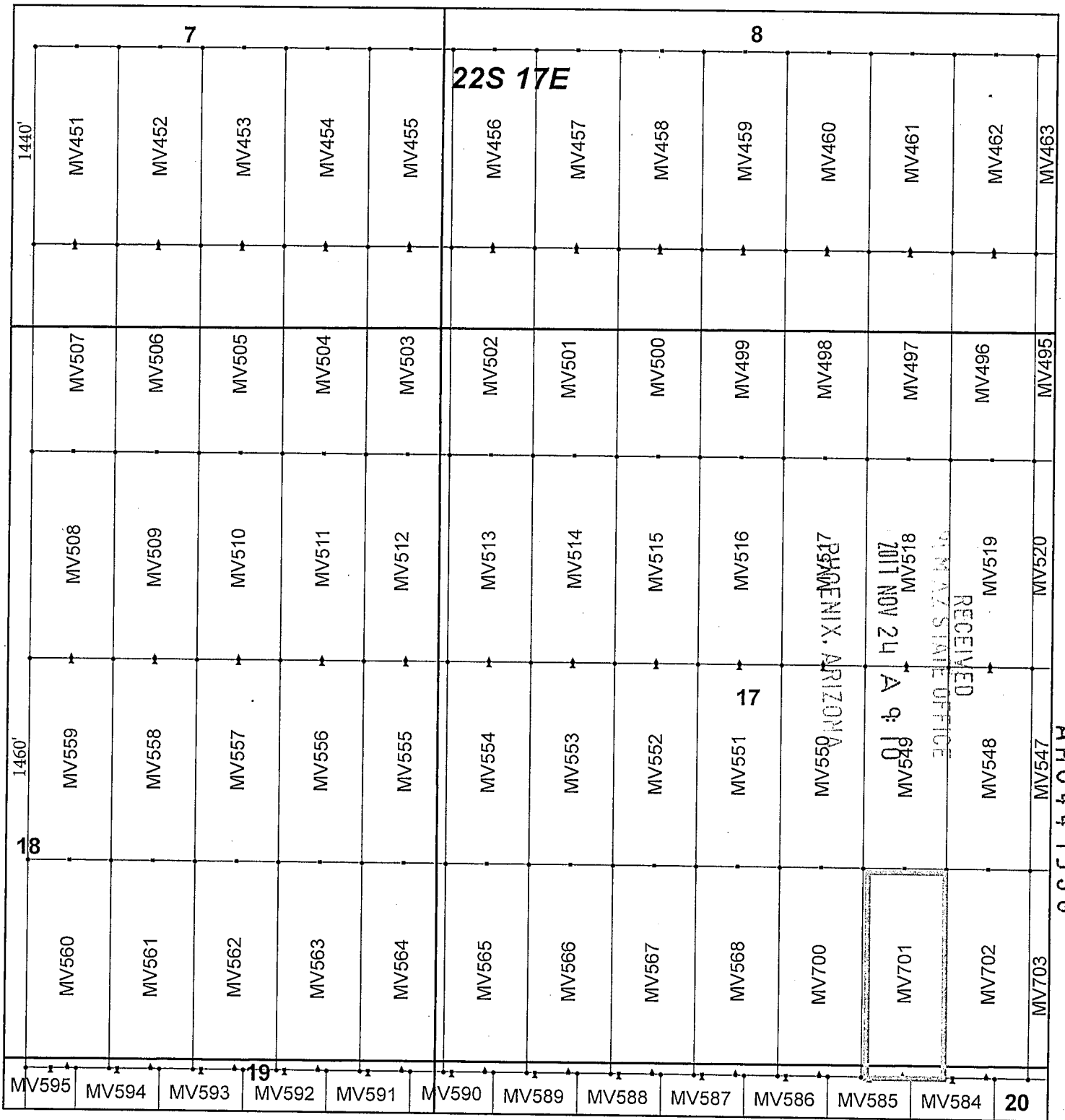
KENNECOTT EXPLORATION COMPANY



By: Erik Best, Operating Officer

RECEIVED
M AZ STATE OFFICE
2017 NOV 24 A 9: 10
PHOENIX, ARIZONA

AMC447358



Meadow Valley Claim Block, Arizona Map 1

Meadow Valley - MV Lode Mining Claims T22S, R17E G&SRM
 Santa Cruz County, Arizona
 Located September 14 - November 14, 2017

Monuments are 1-1/2" by 1-1/2" by 5' Wood Posts projecting at least four feet above the ground. Location Monuments are set 20' inside the Endline along the center of each claim, and are 1500' long X 600' wide unless otherwise depicted and as detailed in the attached Certificate of Location.

TIE POINT: The location monument of each claim is tied to the Northwest corner of Section 9, Township 21S, Range 15E, G&SRM, Santa Cruz County, Arizona, its distance as shown on the attached Certificate of Location. Bearings and distance are grid north.


Any overlap onto pre-existing claims, or Private Land, is acknowledged as non-locatable, and any overlapping portion is acknowledged as invalid.



Legend

- End Centers
- Location Monuments
- Corners
- Claim Boundary
- Section
- Township

1 in = 1,000 feet



Claims Filed By-
 Kennecott Exploration Company
 4700 Daybreak Parkway
 South Jordan, UT 84009

85317358

When recorded return to:
Kennecott Exploration Company – Land Dept.
4700 Daybreak Parkway
South Jordan, UT 84009

ARIZONA NOTICE OF LOCATION
(LODE CLAIM)

NOTICE IS HEREBY GIVEN THAT KENNECOTT EXPLORATION COMPANY, whose mailing address is 4700 Daybreak Parkway, South Jordan, Utah 84009 by its undersigned representative, makes this location of the MV702 Lode Mining Claim, in Santa Cruz County, Arizona.

The general course of the claim is from the North to South, and said claim is within the:

<u>Quarter</u>	<u>Section</u>	<u>Township</u>	<u>Range</u>
SE	17	22S	17E
NE	20	22S	17E

Santa Cruz County, Arizona, G&SRM.


This claim is 1500 feet in length and 600 feet in width. This Notice of Location is posted on the centerline of the claim. The claim runs from the location monument on which this notice is posted 1480 feet in a northerly direction to the north endline, and 20 feet in a southerly direction to the south endline. The claim boundaries are marked by six monuments, one at each corner and one at the center of each endline. The location monument on which this notice is posted is situated within Section 20, Township 22S, Range 17E, Santa Cruz County, Arizona, G&SRM, and is approximately 59898 feet East and 42317 feet South from the NW corner of Section 9, T21S, R15E, Santa Cruz County, Arizona, G&SRM. Any overlaps onto pre-existing claims, private or State Land are acknowledged as pre-existing rights and that portion of said overlap is acknowledged as invalid.

The undersigned claims the ground as depicted on the map that is attached to a copy of this Notice of Location filed in the office of the Recorder, Santa Cruz County, Arizona.

The claim has been monumented in accordance with State and Federal law. Corner, end centers and location monuments are posts, 1-1/2" x 1-1/2" x 5' projecting at least 4' above the ground.

Located, dated and posted on the ground this 14th day of November, 2017.

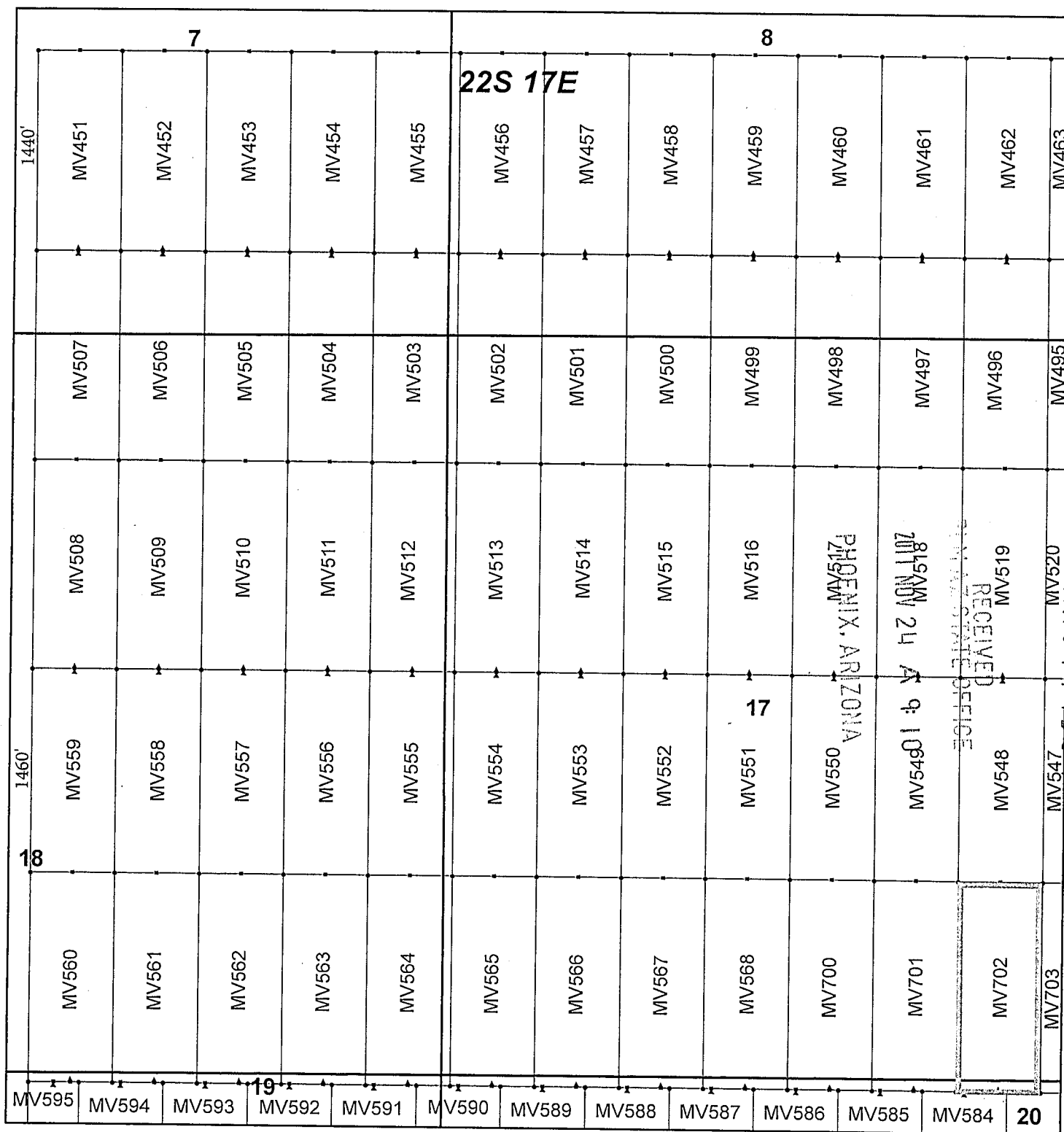
KENNECOTT EXPLORATION COMPANY



By: Erik Best, Operating Officer

RECEIVED
M. AZ STATE OFFICE
2011 NOV 24 A 9:10
PHOENIX, ARIZONA

AMC 447359



Meadow Valley Claim Block, Arizona Map 1

Meadow Valley - MV Lode Mining Claims T22S, R17E G&SRM
 Santa Cruz County, Arizona
 Located September 14 - November 14, 2017

Monuments are 1-1/2" by 1-1/2" by 5' Wood Posts projecting at least four feet above the ground. Location Monuments are set 20' inside the Endline along the center of each claim, and are 1500' long X 600' wide unless otherwise depicted and as detailed in the attached Certificate of Location.

TIE POINT: The location monument of each claim is tied to the Northwest corner of Section 9, Township 21S, Range 15E, G&SRM, Santa Cruz County, Arizona, its distance as shown on the attached Certificate of Location. Bearings and distance are grid north.


Any overlap onto pre-existing claims, or Private Land, is acknowledged as non-locatable, and any overlapping portion is acknowledged as invalid.



Legend

- End Centers
- ▲ Location Monuments
- Corners
- Claim Boundary
- Section
- Township

1 in = 1,000 feet



Claims Filed By-
 Kennecott Exploration Company
 4700 Daybreak Parkway
 South Jordan, UT 84009

When recorded return to:
Kennecott Exploration Company – Land Dept.
4700 Daybreak Parkway
South Jordan, UT 84009

ARIZONA NOTICE OF LOCATION
(LODE CLAIM)

NOTICE IS HEREBY GIVEN THAT KENNECOTT EXPLORATION COMPANY, whose mailing address is 4700 Daybreak Parkway, South Jordan, Utah 84009 by its undersigned representative, makes this location of the MV703 Lode Mining Claim, in Santa Cruz County, Arizona.

The general course of the claim is from the North to South, and said claim is within the:

<u>Quarter</u>	<u>Section</u>	<u>Township</u>	<u>Range</u>
SE	17	22S	17E
NE	20	22S	17E

Santa Cruz County, Arizona, G&SRM.

This claim is 1500 feet in length and 600 feet in width. This Notice of Location is posted on the centerline of the claim. The claim runs from the location monument on which this notice is posted 1480 feet in a northerly direction to the north endline, and 20 feet in a southerly direction to the south endline. The claim boundaries are marked by six monuments, one at each corner and one at the center of each endline. The location monument on which this notice is posted is situated within Section 20, Township 22S, Range 17E, Santa Cruz County, Arizona, G&SRM, and is approximately 60498 feet East and 42317 feet South from the NW corner of Section 9, T21S, R15E, Santa Cruz County, Arizona, G&SRM. Any overlaps onto pre-existing claims, private or State Land are acknowledged as pre-existing rights and that portion of said overlap is acknowledged as invalid.

The undersigned claims the ground as depicted on the map that is attached to a copy of this Notice of Location filed in the office of the Recorder, Santa Cruz County, Arizona.

The claim has been monumented in accordance with State and Federal law. Corner, end centers and location monuments are posts, 1-1/2" x 1-1/2" x 5' projecting at least 4' above the ground.

Located, dated and posted on the ground this 14th day of November, 2017.

KENNECOTT EXPLORATION COMPANY

ER

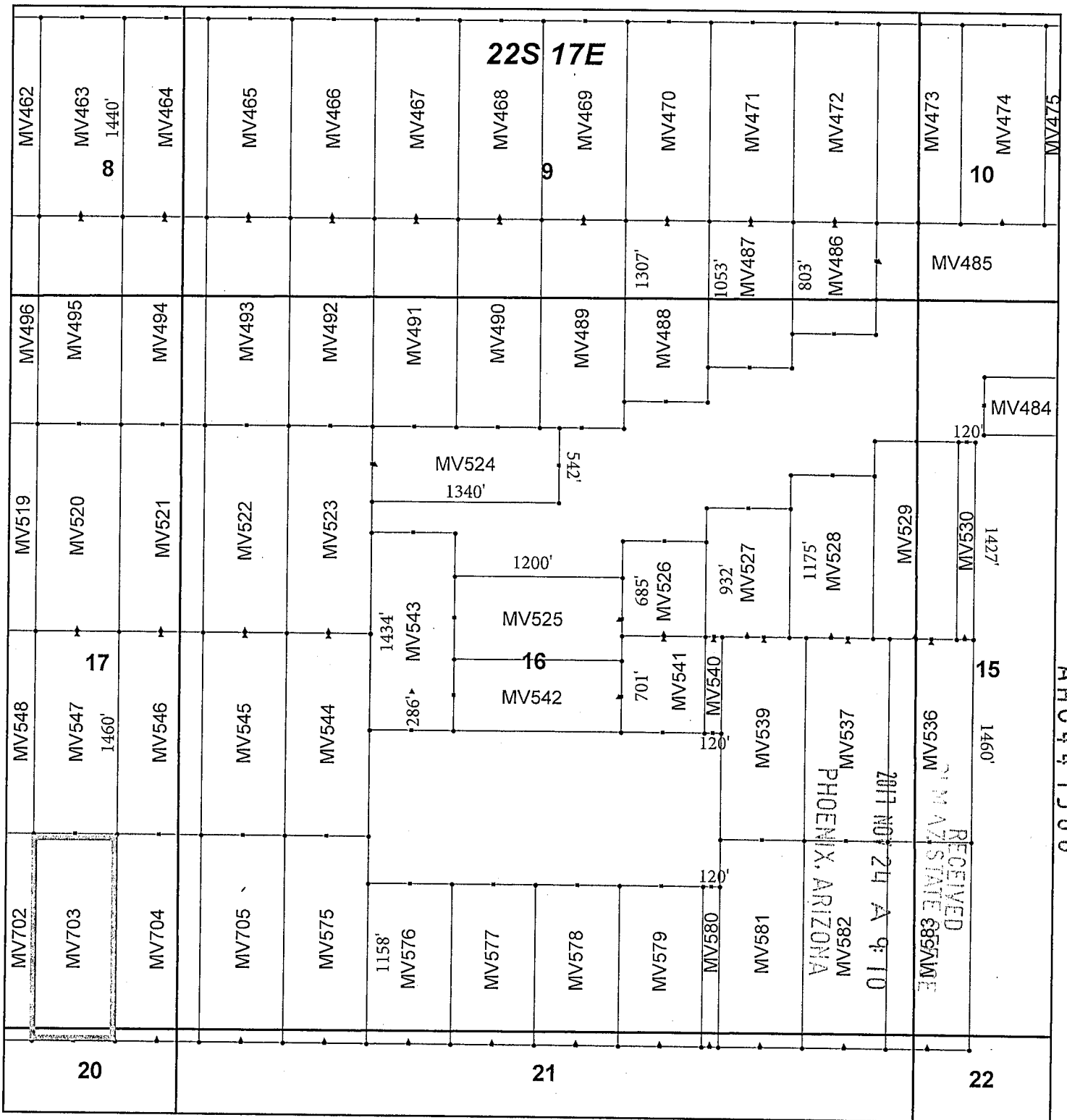
By: Erik Best, Operating Officer

PHOENIX, ARIZONA

2017 NOV 24 A 9:10

RECEIVED
AZ STATE OFFICE

AMC 447360



Meadow Valley Claim Block, Arizona Map 2

Meadow Valley - MV Lode Mining Claims T22S, R17E, G&SRM
 Santa Cruz County, Arizona
 Located September 14 - November 14, 2017

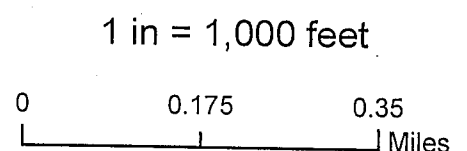
Monuments are 1-1/2" by 1-1/2" by 5' Wood Posts projecting at least four feet above the ground. Location Monuments are set 20' inside the Endline along the center of each claim, and are 1500' long X 600' wide unless otherwise depicted and as detailed in the attached Certificate of Location.

TIE POINT: The location monument of each claim is tied to the Northwest corner of Section 9, Township 21S, Range 15E, G&SRM, Santa Cruz County, Arizona, its distance as shown on the attached Certificate of Location. Bearings and distance are grid north.

Any overlap onto pre-existing claims, or Private Land, is acknowledged as non-locatable, and any overlapping portion is acknowledged as invalid.

Legend

- End Centers
- Location Monuments
- Corners
- Claim Boundary
- Section
- Township



Claims Filed By-
 Kennecott Exploration Company
 4700 Daybreak Parkway
 South Jordan, UT 84009

When recorded return to:
Kennecott Exploration Company – Land Dept.
4700 Daybreak Parkway
South Jordan, UT 84009

ARIZONA NOTICE OF LOCATION
(LODE CLAIM)

NOTICE IS HEREBY GIVEN THAT KENNECOTT EXPLORATION COMPANY, whose mailing address is 4700 Daybreak Parkway, South Jordan, Utah 84009 by its undersigned representative, makes this location of the MV704 Lode Mining Claim, in Santa Cruz County, Arizona.

The general course of the claim is from the North to South, and said claim is within the:

<u>Quarter</u>	<u>Section</u>	<u>Township</u>	<u>Range</u>
NW	21	22S	17E
SW	16	22S	17E
SE	17	22S	17E
NE	20	22S	17E

Santa Cruz County, Arizona, G&SRM.

This claim is 1500 feet in length and 600 feet in width. This Notice of Location is posted on the centerline of the claim. The claim runs from the location monument on which this notice is posted 1480 feet in a northerly direction to the north endline, and 20 feet in a southerly direction to the south endline. The claim boundaries are marked by six monuments, one at each corner and one at the center of each endline. The location monument on which this notice is posted is situated within Section 20, Township 22S, Range 17E, Santa Cruz County, Arizona, G&SRM, and is approximately 61098 feet East and 42317 feet South from the NW corner of Section 9, T21S, R15E, Santa Cruz County, Arizona, G&SRM. Any overlaps onto pre-existing claims, private or State Land are acknowledged as pre-existing rights and that portion of said overlap is acknowledged as invalid.

The undersigned claims the ground as depicted on the map that is attached to a copy of this Notice of Location filed in the office of the Recorder, Santa Cruz County, Arizona.

The claim has been monumented in accordance with State and Federal law. Corner, end centers and location monuments are posts, 1-1/2" x 1-1/2" x 5' projecting at least 4' above the ground.

Located, dated and posted on the ground this 14th day of November, 2017.

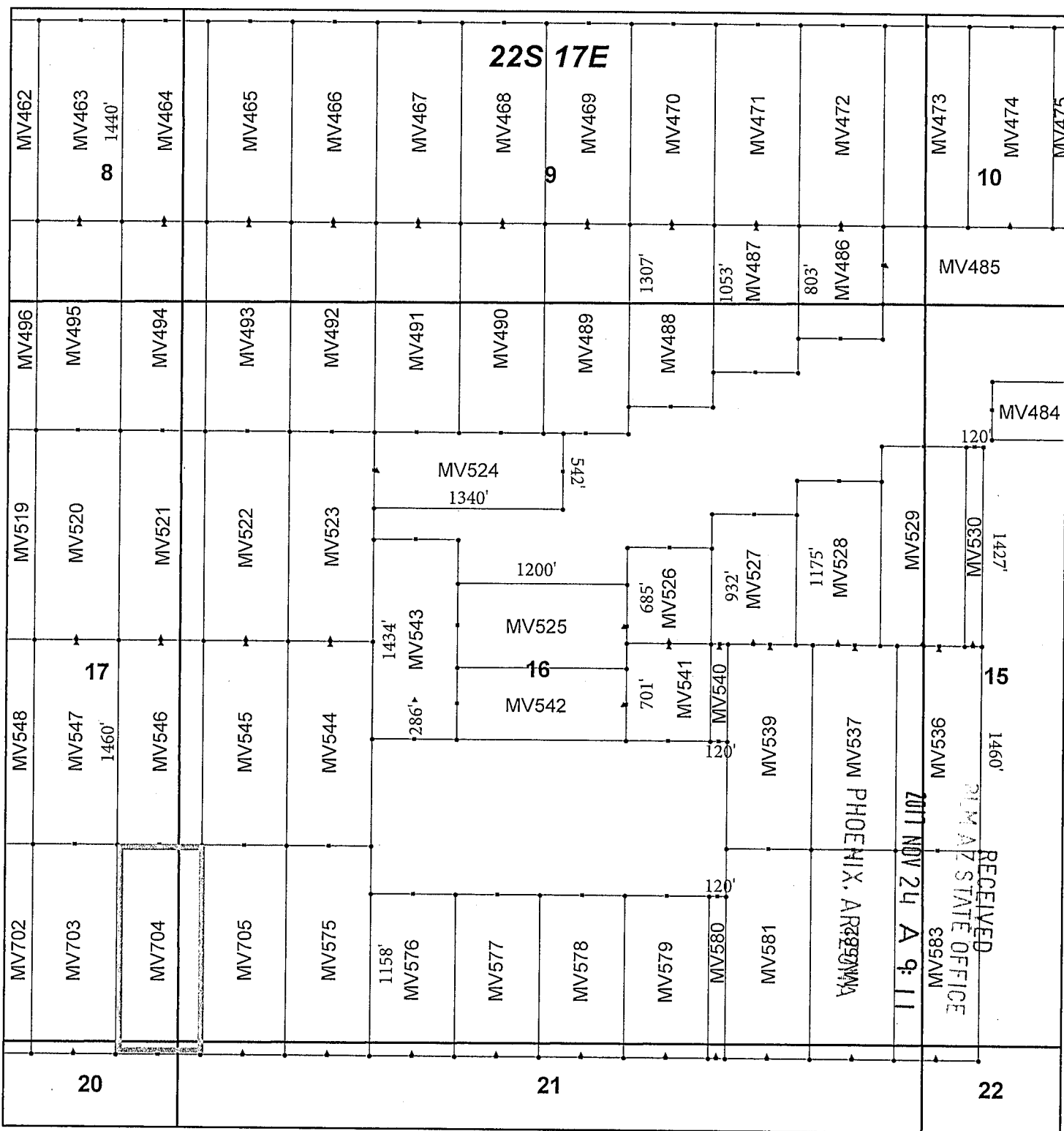
KENNECOTT EXPLORATION COMPANY



By: Erik Best, Operating Officer

RECEIVED
SANTA CRUZ STATE OFFICE
2017 NOV 24 A 9:11
PHOENIX, ARIZONA

AMC447361



Meadow Valley Claim Block, Arizona Map 2

Meadow Valley - MV Lode Mining Claims T22S, R17E, G&SRM
 Santa Cruz County, Arizona
 Located September 14 - November 14, 2017

Monuments are 1-1/2" by 1-1/2" by 5' Wood Posts projecting at least four feet above the ground. Location Monuments are set 20' inside the Endline along the center of each claim, and are 1500' long X 600' wide unless otherwise depicted and as detailed in the attached Certificate of Location.


TIE POINT: The location monument of each claim is tied to the Northwest corner of Section 9, Township 21S, Range 15E, G&SRM, Santa Cruz County, Arizona, its distance as shown on the attached Certificate of Location. Bearings and distance are grid north.

Any overlap onto pre-existing claims, or Private Land, is acknowledged as non-locatable, and any overlapping portion is acknowledged as invalid.

Legend

- End Centers
- ▲ Location Monuments
- Corners
- Claim Boundary
- Section
- Township

1 in = 1,000 feet



Claims Filed By-
 Kennecott Exploration Company
 4700 Daybreak Parkway
 South Jordan, UT 84009

AN04473611

When recorded return to:
Kennecott Exploration Company – Land Dept.
4700 Daybreak Parkway
South Jordan, UT 84009

ARIZONA NOTICE OF LOCATION
(LODE CLAIM)

NOTICE IS HEREBY GIVEN THAT KENNECOTT EXPLORATION COMPANY, whose mailing address is 4700 Daybreak Parkway, South Jordan, Utah 84009 by its undersigned representative, makes this location of the MV705 Lode Mining Claim, in Santa Cruz County, Arizona.

The general course of the claim is from the North to South, and said claim is within the:

<u>Quarter</u>	<u>Section</u>	<u>Township</u>	<u>Range</u>
NW	21	22S	17E
SW	16	22S	17E

Santa Cruz County, Arizona, G&SRM.


This claim is 1500 feet in length and 600 feet in width. This Notice of Location is posted on the centerline of the claim. The claim runs from the location monument on which this notice is posted 1480 feet in a northerly direction to the north endline, and 20 feet in a southerly direction to the south endline. The claim boundaries are marked by six monuments, one at each corner and one at the center of each endline. The location monument on which this notice is posted is situated within Section 21, Township 22S, Range 17E, Santa Cruz County, Arizona, G&SRM, and is approximately 61698 feet East and 42317 feet South from the NW corner of Section 9, T21S, R15E, Santa Cruz County, Arizona, G&SRM. Any overlaps onto pre-existing claims, private or State Land are acknowledged as pre-existing rights and that portion of said overlap is acknowledged as invalid.

The undersigned claims the ground as depicted on the map that is attached to a copy of this Notice of Location filed in the office of the Recorder, Santa Cruz County, Arizona.

The claim has been monumented in accordance with State and Federal law. Corner, end centers and location monuments are posts, 1-1/2" x 1-1/2" x 5' projecting at least 4' above the ground.

Located, dated and posted on the ground this 14th day of November, 2017.

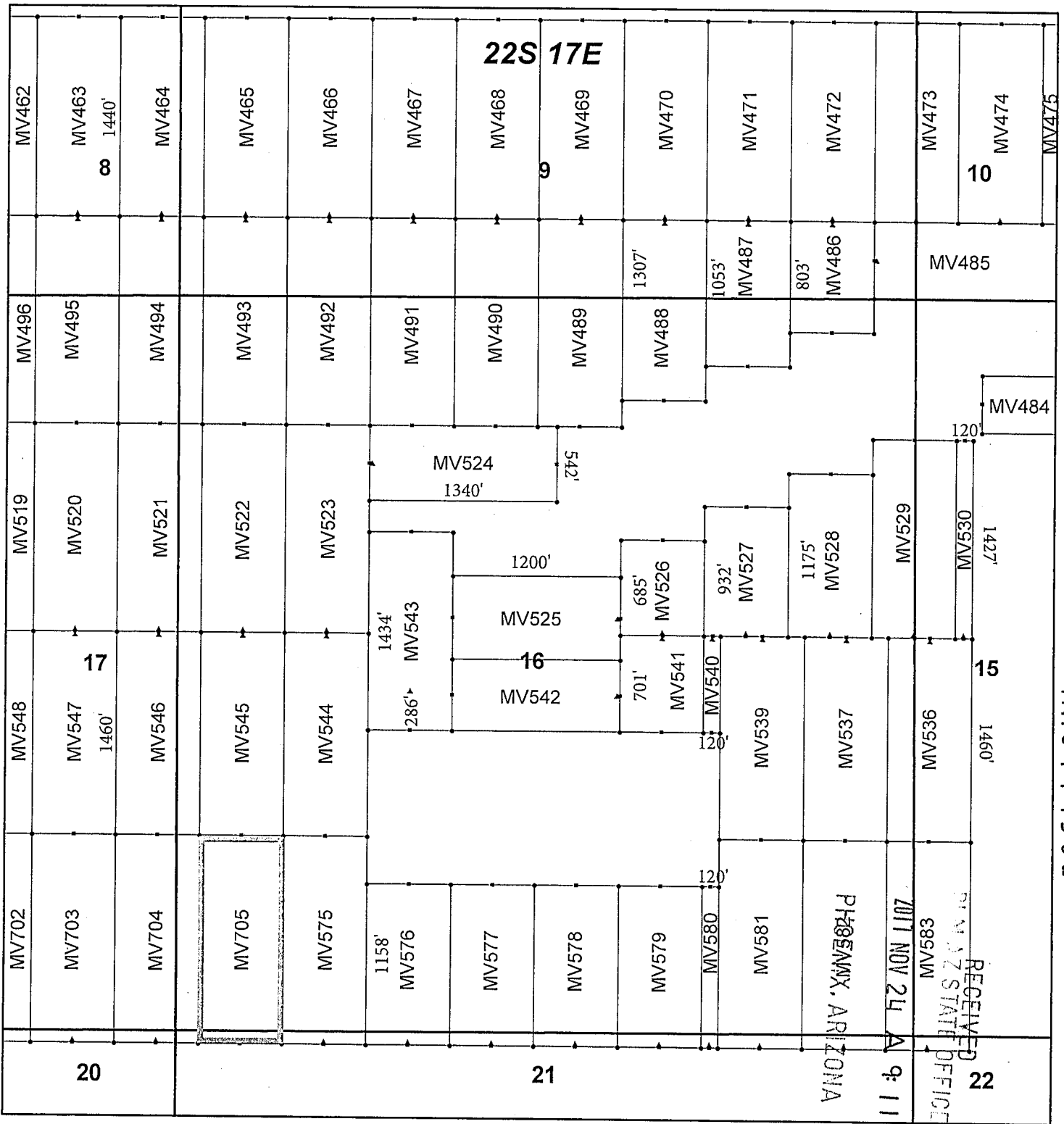
KENNECOTT EXPLORATION COMPANY



By: Erik Best, Operating Officer

RECEIVED
M M AZ STATE OFFICE
2011 NOV 24 A 9:11
PHOENIX, ARIZONA

AMC447362



Meadow Valley Claim Block, Arizona Map 2

Meadow Valley - MV Lode Mining Claims T22S, R17E, G&SRM
 Santa Cruz County, Arizona
 Located September 14 - November 14, 2017

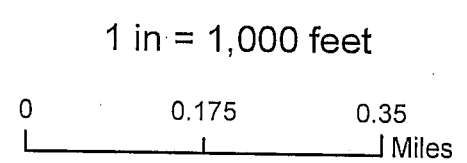
Monuments are 1-1/2" by 1-1/2" by 5' Wood Posts projecting at least four feet above the ground. Location Monuments are set 20' inside the Endline along the center of each claim, and are 1500' long X 600' wide unless otherwise depicted and as detailed in the attached Certificate of Location.

TIE POINT: The location monument of each claim is tied to the Northwest corner of Section 9, Township 21S, Range 15E, G&SRM, Santa Cruz County, Arizona, its distance as shown on the attached Certificate of Location. Bearings and distance are grid north.

Any overlap onto pre-existing claims, or Private Land, is acknowledged as non-locatable, and any overlapping portion is acknowledged as invalid.

Legend

- End Centers
- ▲ Location Monuments
- Corners
- Claim Boundary
- Section
- Township



Claims Filed By-
 Kennecott Exploration Company
 4700 Daybreak Parkway
 South Jordan, UT 84009

A0441362

ORIGIN IDENTIFIER (001) 204-2424
SUSAN WILCOX
RIO TINTO SERVICES
4700 W. DAYBREAK PARKWAY
SOUTH JORDAN, UT 84095
UNITED STATES US

SHIP DATE: 11/22/17
ACTIVITY: 4,00 TO DAN
COST: 1.92/CAF E3100
DI NDER

10 BUREAU OF LAND MANAGEMENT
ARIZONA STATE OFFICE
ONE NORTH CENTRAL AVENUE
SUITE 800
PHOENIX AZ 850044427

(002) 417-9200
INV: DONNA FISCHER



WED - 22 NOV 4:30P
** 2DAY **

TRK# 6825 5977 5856
0201

CP ZSYA

85004
AZ-US PHX



1
16:30
D
5856
11:22

RECEIVED
BLM AZ STATE OFFICE
2017 NOV 24 A 11:34

Align bottom of peel-and-stick airbill or pouch here.

Input Parameters for Geographic Report with Land

System Id = CR

Admin State = AZ

Geo State =

Casetype Begins With

Case Disp Txt = AUTHORIZED, CANCELLED, EXPIRED, PENDING, REJECTED, VOID, WITHDRAWN

Mer Twp Rng =

Section =

Mtrs = 14 0220S 0170E 015, 14 0220S 0170E 016, 14 0220S 0170E 017, 14 0220S 0170E 018, 14 0220S 0170E 019, 14 0220S 0170E 020, 14 0220S 0170E 999

Commodity =

Commodity Txt =

Pending Org =

Pend Org Decode =

Total Rows Returned: 3

RUN TIME: 12:54 PM

UNITED STATES DEPARTMENT OF INTERIOR
BUREAU OF LAND MANAGEMENT
GEOGRAPHIC REPORT WITH LAND
Sorted by Serial Number

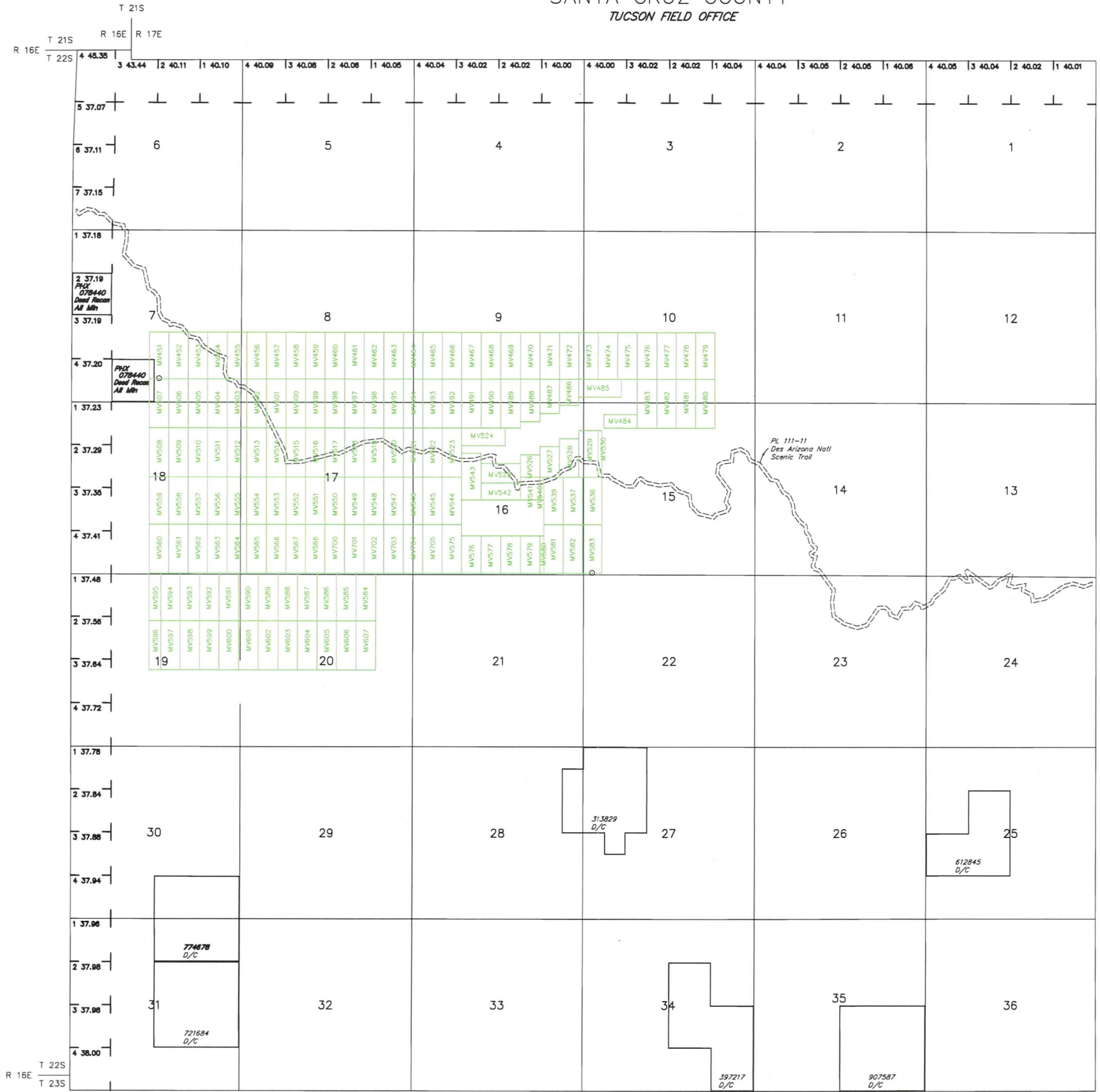
RUN DATE: 12/06/2017
Page 1 of 1

Serial Number: AZA 035149
Total Case Acres: 1.000

<u>Casetype</u>	<u>Case Disp</u>	14	0220S	0170E	<u>Sect</u>	<u>Sur Typ</u>	<u>Sur Num</u>	<u>Suff</u>	<u>Subdivision</u>	<u>Act Pend</u>
835002	AUTHORIZED				015	FF			PART S2N2,N2SE;	
					016	FF			PART S2N2,NWSE;	
					017	FF			PART NE,NWNW,S2NW;	

TOWNSHIP 22 SOUTH RANGE 17 EAST OF THE GILA AND SALT RIVER MERIDIAN, ARIZONA
 AMC 447212 - 447362

SANTA CRUZ COUNTY
 TUCSON FIELD OFFICE



All Tp included in Well Coronado NF Proc 1121 4/17/1911
 All Tp included in Determination Area PL 167 AR 020546
 4/17/1959

Lat 31°27'54"N
 Long 110°33'52"W

